

+NOTICE!!

These documents have been scanned!

Do not place un-scanned documents beneath this notice!

Do not remove this notice from this file!

GPO Jacket No. 560-102
Print Order 61540
Rise Business Services, LLC
Job=AZ15 7/29/2019



Box Number= AZ15183



Claim Begin-End: AMC327648-AMC327855

1 Initial Receipt



AZ15183-3

AMC327542-AMC356227

UNITED STATES
DEPARTMENT OF THE INTERIOR
BUREAU OF LAND MANAGEMENT

RECEIPT AND ACCOUNTING ADVICE

No. 2024583

Subject: CLAIM MAINTENANCE FEE (995) (666)

46/92

08/25/94

Applicant:

CYPRUS AMAX MINERALS CO.
BOX 3299
ENGLEWOOD CO. 80155

SAME CIL # 01798112

Remitter: 303-643-5000

Assignor:

LEASE MANAGEMENT DATA ☐ NEW ☐ UPDATE ☐ PAYMENT

ORIGINAL SERIAL NO.	ASG.	TYPE	ST.	CTY.	FUND SYMBOL	ACRES/UNITS	RATE
AMC 51294, ET AL					522/2		1
					522/5		1
					522/7		1

AMOUNT	ANV. DATE	EXP. DATE	BILL CYC.	S/C	DISTRICT	NEXT BILL	MISC. DATA	U of M	ACTUAL UNITS
	51294-295				2	52220-2954			5
	51319-326				8	23003			1
	49312-313				2	303011-019			9

ASSIGNMENT SERIAL NO.	ASG.	TYPE	ST.	CTY.	FUND SYMBOL	ACRES/UNITS	RATE
49318					312238-260		5
49320					24340-331		3
49329					49577-		4

AMOUNT	ANV. DATE	EXP. DATE	BILL CYC.	S/C	DISTRICT	NEXT BILL	MISC. DATA	U of M	ACTUAL UNITS
	49334-368				35	52103-	104		2
	49375				1	52106-	110		5
	49377				1				

APPLY REMITTANCE

ACTION	FUND SYMBOL	CTY.	AMOUNT
FILING FEE	49379-381		3
RENTAL	49383		1
	49385		1
UNEARNED	49409-434		26
REFUND	49436-438		3
TOTAL	52184-185		2
AMOUNT DUE	52188-190		3

Remarks: 52114 1
97788-793 6
299053-1072 20
49476-477 2
49486-492 7
49498-501 4
49511-513 3
49524-526 3
49535-539 5
BY: DATE:

- ☐ Lease in Escrow? 52192 1
☐ KGS? Of Interest? 1
☐ Auto Escalates? 52194 2
☐ Auto Renew? 52195 2
Operating Rights? 195
Operator
Bond Filed?

FOR MMS USE ONLY

BILLEE	NUMBER	FOREST REFUGE
	49542-544	3
OCS SECTION	CODE	
	52086	1

52197-198 2
52202-52210 9
52088-097 10
52099-101 10
52105 10

52111-113

3

327827-841

15

52115-114

2

327843-852

10

52118

1

327854-855

2

52120-126

7

330826-860

35

52173-183

11

52258-264

6

664

309608

1

52072-084

13

48129

1

48108-109

2

48116-117

2

48121

1

35797-799

3

35817-819

3

35822-823

2

35826-829

4

35837-850

14

39092-114

23

39137-138

2

39144-145

2

39162-163

2

39165-191

27

48124-128

5

131768-769

2

265777

1

35795-794

2

52132-144

13

52170-172

3

308180-181

2

327648-655

8

327657-

3

753

97

327755-805

51

327810-822

13

UNITED STATES
DEPARTMENT OF THE INTERIOR
BUREAU OF LAND MANAGEMENT

RECEIPT AND ACCOUNTING ADVICE

NO. 2026157

TS/AZ 10/08/93

Subject: LOCATION FEE & SERVICE FEE (207) 2 2 11 5,175.00
Applicant: CLAIM MAINTENANCE FEE 1994 (207) 2 2 12 2,070.00
CYPRUS MIAMI MINING CORP 2 2 13 20,700.00
P.O. BOX "S"
CLAYPOOL, AZ 85532

Remitter: SAME CK # 01615865
(602)-473-7070

Assignor:

11-12-93 Skiras

LEASE MANAGEMENT DATA										<input type="checkbox"/> NEW	<input type="checkbox"/> UPDATE	<input type="checkbox"/> PAYMENT
ORIGINAL SERIAL NO.		ASG.	TYPE	ST.	CTY.	FUND SYMBOL			ACRES/UNITS	RATE		
AMC327648-327855												
AMOUNT	ANV. DATE	EXP. DATE	BILL CYC.	S/C	DISTRICT	NEXT BILL	MISC. DATA	U of M	ACTUAL UNITS			
ASSIGNMENT SERIAL NO.		ASG.	TYPE	ST.	CTY.	FUND SYMBOL			ACRES/UNITS	RATE		
AMOUNT	ANV. DATE	EXP. DATE	BILL CYC.	S/C	DISTRICT	NEXT BILL	MISC. DATA	U of M	ACTUAL UNITS			
APPLY REMITTANCE					Remarks: 11-12-93 Skiras 11 Claims declared N/A Abinitio. NO Appeal Filed. 3-17-94 BY: Lois J. Carneal DATE: 3-17-94							
ACTION	FUND SYMBOL	CTY.	AMOUNT									
FILING FEE												
RENTAL												
UNEARNED												
REFUND												
TOTAL												
AMOUNT DUE												
<input type="checkbox"/> Lease in Escrow? <input type="checkbox"/> KGS? <input type="checkbox"/> Auto Escalates? <input type="checkbox"/> Auto Renew?					FOR MMS USE ONLY							
Of Interest? Operating Rights? Operator Bond Filed?					BILLEE NUMBER OCS SECTION CODE		FOREST REFUGE					

MINING CLAIMS MILL OR TUNNEL SITES STATUS REPORT

**Lead Serial No. A MC 327648 **Township(s) 1N
 **Lode Claims _____ **Range(s) 14E
 **Placer Claims _____ **Section(s) 21, 22, 27, 28
 **Association Placer _____
 Not Enough Locators
 (Send Form Letter) _____
 **Mill Sites 207 **GENERAL JURISDICTION OF:
 **Tunnel Sites _____ BLM ☒
 **Relocations _____ National Forest Tonto
 **Timely Filed YES NO Other _____
 **Service Charge Correct YES NO **STATUS CHECKED (Enter Code 669)
 **Location Fee Correct YES NO MTP _____ ORCA _____ BY _____
 **Maintenance Fee Correct YES NO **PRIVATE, STATE, OTHER SURFACE
 **Amount Paid 27,945 **Enter Code 880 _____
 Shortage \$ _____ Overage \$ _____
 **Over-the-Counter _____ Mail ☒ **Wilderness Area _____

STATUS

**CLAIMS PARTIALLY VOID: Fee ☒ Withdrawn _____ Other _____
Future 88, 89, 90, 105, 107, 136-140, ~~141~~, 153-156, 141-145,
158, 162, 175, 176, 178, 179, 166-168, 183-193, 196-199,
195, 201-204, 195, 206, 207
 **CLAIMS VOID: Fee ☒ Withdrawn _____ Other _____
Future 106, 158-161, 175-178, 194, 205

**SPECIAL INSTRUCTIONS: Cyprus is having section surveyed
and will relinquish mill sites found to be
entirely on private land. Suspense Call up 2-1-94
 ** [] ADD: DATE _____, ACTION CODE 482, 1993; RECEIPT _____
 ** [☒] ADD: DATE 10-8-93, ACTION CODE 482, 1994; RECEIPT 2026157
 **COMMENTS * Void Serial # 327656

NOTICE!!

These documents have been scanned!

Do not place un-scanned documents beneath this notice!

Do not remove this notice from this file!

GPO Jacket No. 560-102
Print Order 61540
Rise Business Services, LLC
Job=AZ15 7/29/2019



Box Number= AZ15183



Claim Begin-End: AMC327648-AMC327855

2 Correspondence



AZ15183-3

AMC327542-AMC356227

**NO
DOCUMENTS
FOUND**

NO DOCUMENTS FOUND
NO DOCUMENTS FOUND

NOTICE!!

These documents have been scanned!

Do not place un-scanned documents beneath this notice!

Do not remove this notice from this file!

GPO Jacket No. 560-102
Print Order 61540
Rise Business Services, LLC
Job=AZ15 7/29/2019



Box Number= AZ15183



Claim Begin-End: AMC327648-AMC327855



3 Transfers



AZ15183-3

AMC327542-AMC356227

**NO
DOCUMENTS
FOUND**

NO DOCUMENTS FOUND
NO DOCUMENTS FOUND

NOTICE!!

These documents have been scanned!

Do not place un-scanned documents beneath this notice!

Do not remove this notice from this file!

GPO Jacket No. 560-102
Print Order 61540
Rise Business Services, LLC
Job=AZ15 7/29/2019




Box Number= AZ15183



Claim Begin-End: AMC327648-AMC327855

4 Annual Filings



AZ15183-3

AMC327542-AMC356227

**NO
DOCUMENTS
FOUND**

NO DOCUMENTS FOUND
NO DOCUMENTS FOUND

NOTICE!!

These documents have been scanned!

Do not place un-scanned documents beneath this notice!

Do not remove this notice from this file!

GPO Jacket No. 560-102
Print Order 61540
Rise Business Services, LLC
Job=AZ15 7/29/2019




Box Number= AZ15183



Claim Begin-End: AMC327648-AMC327855

5 Miscellaneous



AZ15183-3

AMC327542-AMC356227

**NO
DOCUMENTS
FOUND**

NO DOCUMENTS FOUND
NO DOCUMENTS FOUND

NOTICE!!

These documents have been scanned!

Do not place un-scanned documents beneath this notice!

Do not remove this notice from this file!

GPO Jacket No. 560-102
Print Order 61540
Rise Business Services, LLC
Job=AZ15 7/29/2019



Box Number= AZ15183



Claim Begin-End: AMC327648-AMC327855

6 Location Notices-Amendments and Supporting Documents



AZ15183-3

AMC327542-AMC356227

FEE NUMBERS 93-637242-
93-637448

HAS BEEN INDEXED AND MICROFILMED

PM

FEE# 93- 637242 ^{U \$ 9.00}
RECORDED AT THE REQUEST OF ^{ck# 0433/}
#PAGES 2

When recorded, mail to:

CYPRUS MIAMI MINING CORPORATION
P. O. Box 3299
Englewood, Colorado 80155

Attention: Land Management Dept.

CYPRUS MIAMI MINING CORPORATION

DATE 9/17/93 TIME 3:30

OFFICIAL RECORDS OF GILA COUNTY, AZ
LINDA HAUGHT ORTEGA, RECORDER

BY Linda Haught Ortega

This Space Res.

LOCATION NOTICE
(MILLSITE CLAIM)

NOTICE IS HEREBY GIVEN that the Future 1 Millsite millsite claim has been located by Cyprus Miami Mining Corporation, whose address is P.O. Box "S", Claypool, AZ 85532. This claim is 660 feet in length and 330 feet in width. The general course of this claim is East-West and it is situated in the Globe-Miami Mining District, Gila County, Arizona. The monument at which this location notice is posted lies within the boundaries of the claim at Corner No. 1. This claim runs from the location monument on which this notice is posted 5 feet in a East direction to the East end line and 655 feet in a West direction to the West end line and is also marked by four monuments, one at each corner of the claim, making the claim in the form of a parallelogram. The location monument at which this notice is posted is situated within Section 21, Township 1 North, Range 14 East, G.&S.R.M., and this claim encompasses portions of the quarter section, subdivisions(s), Section(s), Township and Range as follows:

NW 1/4 NW 1/4 Section 21, Township 1 North,
Range 14 East

The locality of this claim with reference to some natural object or permanent monument and additional information (if any) concerning its locality are as follows: Beginning at the W 1/4 corner of Section 22, Township 1 North, Range 14 East, G. & S.R.M., thence West 4620 feet, and North 1320 feet to Corner No. 1; thence West 660 feet to Corner No. 2; thence North 330 feet to Corner No. 3; thence East 660 feet to Corner No. 4; thence South 330 feet to Corner No. 1;

DATED AND POSTED on the ground the 7th day of Sept, 1993.

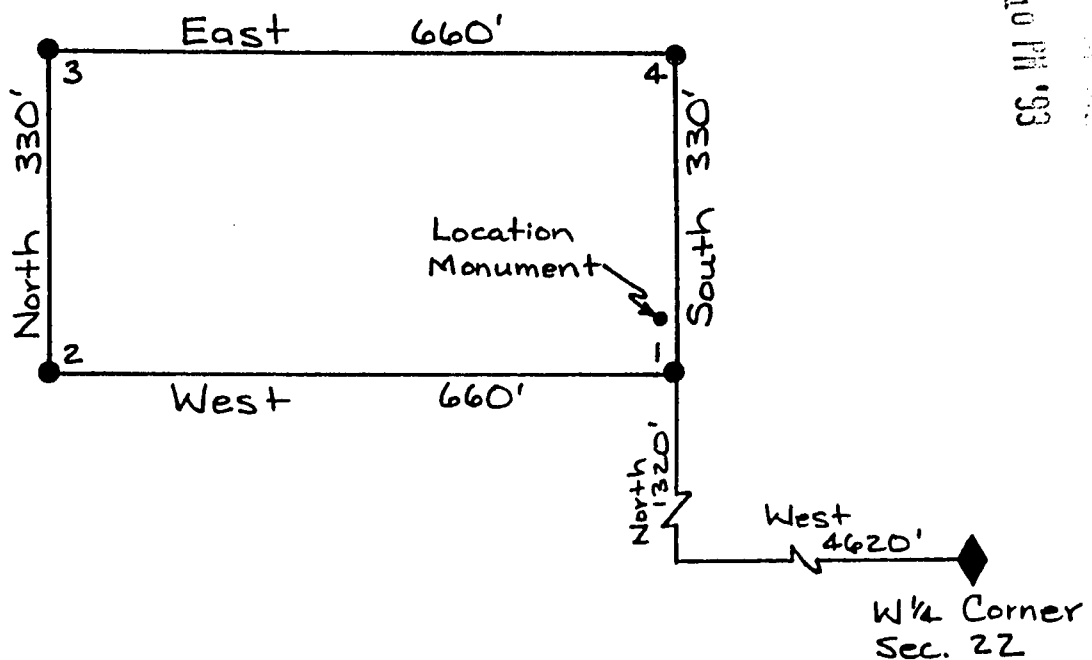
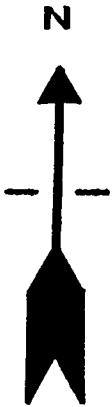
Witnesses:

Jason Hall

Locator(s) Cyprus Miami Mining Corporation
P.O. Box "S"
Claypool, AZ 85532

By: Bille Enders, Agent

PLAT OF MILL SITE CLAIM
(To be Attached to Recorded Copy of
Location Notice Pursuant to A.R.S. § 27-203)



OCT 6 1 10 PM '93

1. Name of Claim Future 1 Millsite
2. Type of Claim Millsite
3. The Claim conforms to the following legal subdivision:
 Township 1 North, Range 14 East, G. & S.R.M.
 Section: NW 1/4 NW 1/4 Section 21
4. Scale: 1" = 200'
5. The Claim is situated in Gila County, Arizona.
6. Type of corner and location monuments used: 3" Capped Plastic Pipe

A MC 327648

When recorded, mail to:

CYPRUS MIAMI MINING CORPORATION
P. O. Box 3299
Englewood, Colorado 80155

Attention: Land Management Dept.

FEE# 93- 637243
RECORDED AT THE REQUEST OF

C \$ 9.00
ck# 04331
#PAGES 2

CYPRUS MIAMI MINING CORPORATION

DATE 9/17/93 TIME 3:30

OFFICIAL RECORDS OF GILA COUNTY, AZ
LINDA HAUGHT-ORTEGA, RECORDER

BY Linda Haught-Ortega

This Space Reserved for recording information

LOCATION NOTICE
(MILLSITE CLAIM)

NOTICE IS HEREBY GIVEN that the Future 2 Millsite millsite claim has been located by Cyprus Miami Mining Corporation, whose address is P.O. Box "S", Claypool, AZ 85532. This claim is 660 feet in length and 330 feet in width. The general course of this claim is East-West and it is situated in the Globe-Miami Mining District, Gila County, Arizona. The monument at which this location notice is posted lies within the boundaries of the claim at Corner No. 1. This claim runs from the location monument on which this notice is posted 5 feet in a East direction to the East end line and 655 feet in a West direction to the West end line and is also marked by four monuments, one at each corner of the claim, making the claim in the form of a parallelogram. The location monument at which this notice is posted is situated within Section 21, Township 1 North, Range 14 East, G.&S.R.M., and this claim encompasses portions of the quarter section, subdivisions(s), Section(s), Township and Range as follows:

SW 1/4 NW 1/4 Section 21, Township 1 North,
Range 14 East

The locality of this claim with reference to some natural object or permanent monument and additional information (if any) concerning its locality are as follows:

Beginning at the W 1/4 corner of Section 22, Township 1 North, Range 14 East, G. & S.R.M., thence North 1320 feet,
and West 4620 feet to Corner No. 1;
thence South 330' feet to Corner No. 2;
thence West 660' feet to Corner No. 3;
thence North 330 feet to Corner No. 4;
thence East 660 feet to Corner No. 1;

DATED AND POSTED on the ground the 7th day of Sept., 1993.

Witnesses:

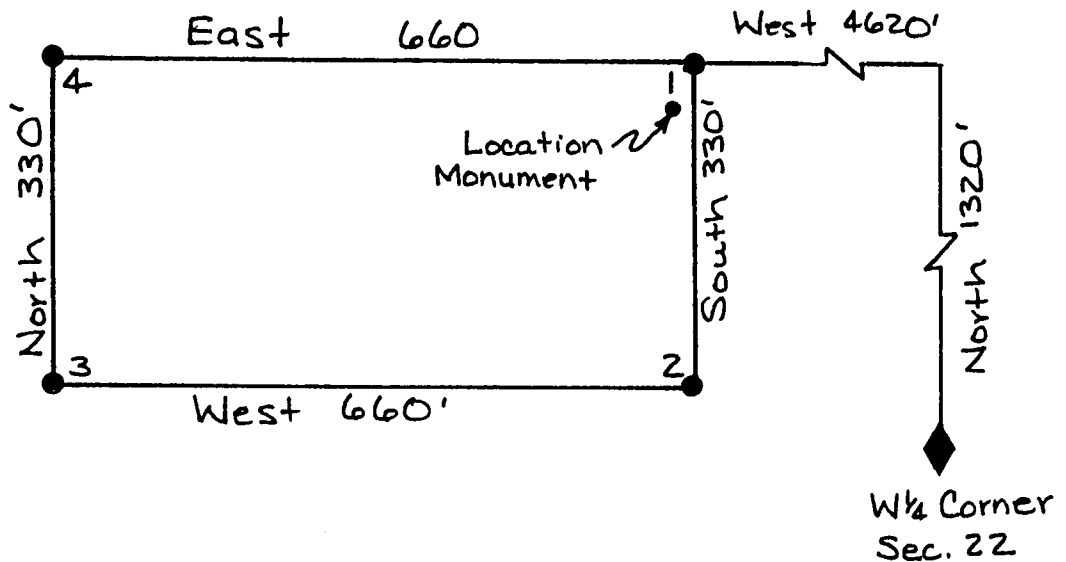
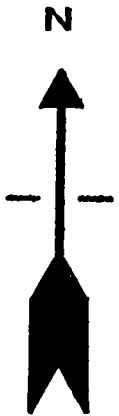
Jason Holland

Locator(s) Cyprus Miami Mining Corporation
P.O. Box "S"
Claypool, AZ 85532

By: Bill Enders, Agent

93-637243

PLAT OF MILL SITE CLAIM
 (To be Attached to Recorded Copy of
Location Notice Pursuant to A.R.S. & 27-203)



A MC 327649

1. Name of Claim Future 2 Millsite
2. Type of Claim Millsite
3. The Claim conforms to the following legal subdivision:
 Township 1 North, Range 14 East, G. & S.R.M.
 Section: SW 1/4 NW 1/4 Section 21
4. Scale: 1" = 200'
5. The Claim is situated in Gila County, Arizona.
6. Type of corner and location monuments used: 3" Capped Plastic Pipe

Dec 8 1 13 PM '93

When recorded, mail to:

CYPRUS MIAMI MINING CORPORATION
P. O. Box 3299
Englewood, Colorado 80155

Attention: Land Management Dept.

FEE# 93- 637244 ^{C \$ 9.00}
RECORDED AT THE REQUEST OF ^{ck# 04331}
#PAGES 2

CYPRUS MIAMI MINING CORPORATION

DATE 9/17/93 TIME 3:30

OFFICIAL RECORDS OF GILA COUNTY, AZ
LINDA HAUGHT ORTEGA, RECORDER

BY Linda Haught Ortega

This Space Reserved for Recording Information

LOCATION NOTICE
(MILLSITE CLAIM)

NOTICE IS HEREBY GIVEN that the Future 3 Millsite millsite claim has been located by Cyprus Miami Mining Corporation, whose address is P.O. Box "S", Claypool, AZ 85532. This claim is 660 feet in length and 330 feet in width. The general course of this claim is East-West and it is situated in the Globe-Miami Mining District, Gila County, Arizona. The monument at which this location notice is posted lies within the boundaries of the claim at Corner No. 1. This claim runs from the location monument on which this notice is posted 5 feet in a East direction to the East end line and 655 feet in a West direction to the West end line and is also marked by four monuments, one at each corner of the claim, making the claim in the form of a parallelogram. The location monument at which this notice is posted is situated within Section 21, Township 1 North, Range 14 East, G.&S.R.M., and this claim encompasses portions of the quarter section, subdivisions(s), Section(s), Township and Range as follows:

SW 1/4 NW 1/4 Section 21, Township 1 North,
Range 14 East

The locality of this claim with reference to some natural object or permanent monument and additional information (if any) concerning its locality are as follows: Beginning at the W 1/4 corner of Section 22, Township 1 North, Range 14 East, G. & S.R.M., thence West 4620 feet, and North 660 feet to Corner No. 1; thence West 660 feet to Corner No. 2; thence North 330 feet to Corner No. 3; thence East 660 feet to Corner No. 4; thence South 330 feet to Corner No. 1;

DATED AND POSTED on the ground the 7th day of Sept, 1993.

Witnesses:

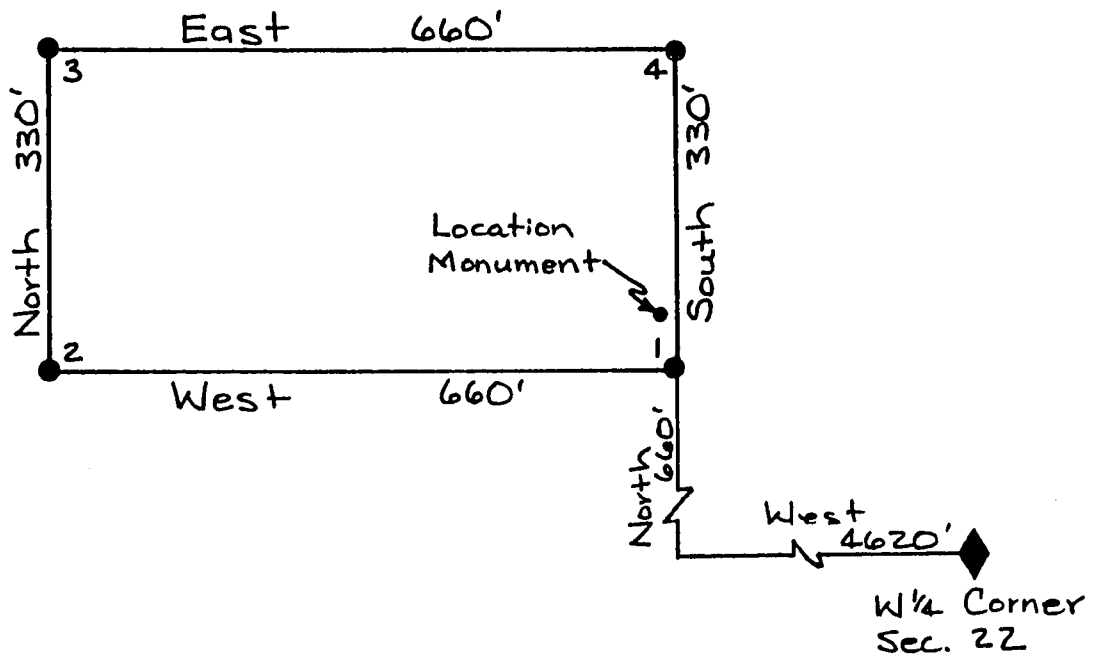
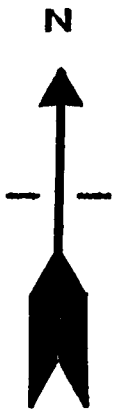
Jason Holland

Locator(s) Cyprus Miami Mining Corporation
P.O. Box "S"
Claypool, AZ 85532

By: Bill Ender, Agent

93-637244

PLAT OF MILL SITE CLAIM
 (To be Attached to Recorded Copy of
Location Notice Pursuant to A.R.S. § 27-203)



A MC 327650

1. Name of Claim Future 3 Millsite
2. Type of Claim Millsite
3. The Claim conforms to the following legal subdivision:
 Township 1 North, Range 14 East, G. & S.R.M.
 Section: SW 1/4 NW 1/4 Section 21
4. Scale: 1" = 200'
5. The Claim is situated in Gila County, Arizona.
6. Type of corner and location monuments used: 3" Capped Plastic Pipe

Oct 8 1 15 PM '93

When recorded, mail to:

CYPRUS MIAMI MINING CORPORATION
P. O. Box 3299
Englewood, Colorado 80155

Attention: Land Management Dept.

FEES# 93-

637245

ck# 04331
#PAGES 2

RECORDED AT THE REQUEST OF

CYPRUS MIAMI MINING CORPORATION

DATE 9/17/93

TIME 3:30

OFFICIAL RECORDS OF GILA COUNTY, AZ
LINDA HAUGHT ORTEGA, RECORDER

BY

This Space Reserve

LOCATION NOTICE
(MILLSITE CLAIM)

NOTICE IS HEREBY GIVEN that the Future 4 Millsite millsite claim has been located by Cyprus Miami Mining Corporation, whose address is P.O. Box "S", Claypool, AZ 85532. This claim is 660 feet in length and 330 feet in width. The general course of this claim is East-West and it is situated in the Globe-Miami Mining District, Gila County, Arizona. The monument at which this location notice is posted lies within the boundaries of the claim at Corner No. 1. This claim runs from the location monument on which this notice is posted 5 feet in a East direction to the East end line and 655 feet in a West direction to the West end line and is also marked by four monuments, one at each corner of the claim, making the claim in the form of a parallelogram. The location monument at which this notice is posted is situated within Section 21, Township 1 North, Range 14 East, G.&S.R.M., and this claim encompasses portions of the quarter section, subdivisions(s), Section(s), Township and Range as follows:

SW 1/4 NW 1/4 Section 21, Township 1 North,
Range 14 East

The locality of this claim with reference to some natural object or permanent monument and additional information (if any) concerning its locality are as follows:

Beginning at the NW 1/4 corner of Section 22, Township 1 North, Range 14 East, G. & S.R.M., thence North 660 feet, and West 4620 feet to Corner No. 1;
thence South 330 feet to Corner No. 2;
thence West 660 feet to Corner No. 3;
thence North 330 feet to Corner No. 4;
thence East 660 feet to Corner No. 1;

DATED AND POSTED on the ground the 7th day of Sept, 1993.

Witnesses:

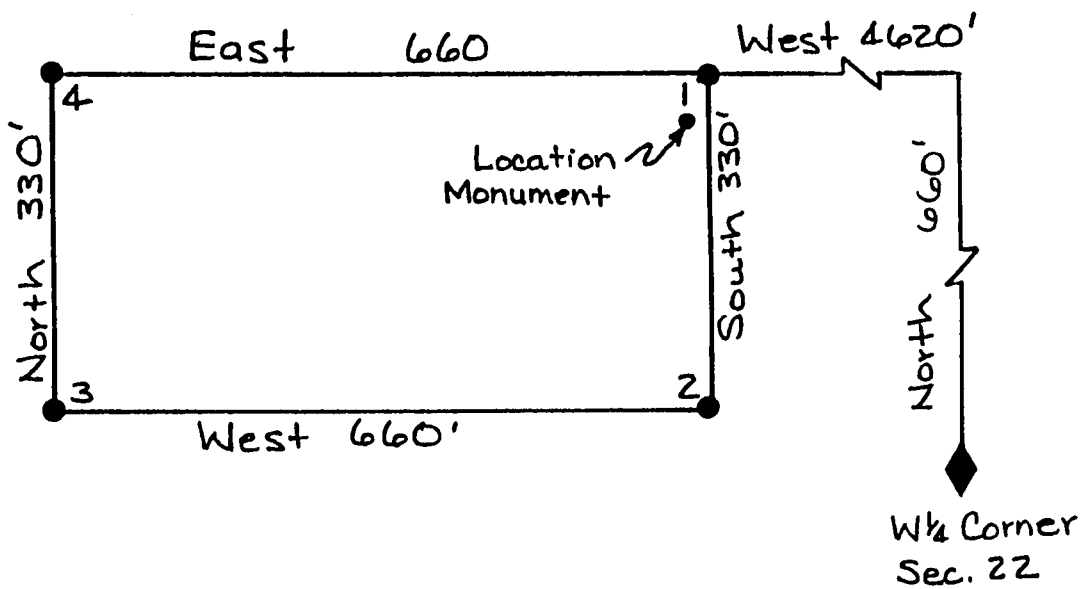
Jason Holland

Locator(s) Cyprus Miami Mining Corporation
P.O. Box "S"
Claypool, AZ 85532

By: Bill Enckers, Agent

93-637245

PLAT OF MILL SITE CLAIM
(To be Attached to Recorded Copy of
Location Notice Pursuant to A.R.S. § 27-203)



A MC 327651

1. Name of Claim Future 4 Millsite
2. Type of Claim Millsite
3. The Claim conforms to the following legal subdivision:
 Township 1 North, Range 14 East, G. & S.R.M.
 Section: SW 1/4 NW 1/4 Section 21
4. Scale: 1" = 200'
5. The Claim is situated in Gila County, Arizona.
6. Type of corner and location monuments used: 3" Capped Plastic Pipe

Dec 8 1 15 PM '93

When recorded, mail to:

CYPRUS MIAMI MINING CORPORATION
P. O. Box 3299
Englewood, Colorado 80155

Attention: Land Management Dept.

EE# 93- 637246
RECORDED AT THE REQUEST OF

C \$ 7.00
ck# 04331
#PAGES 2

CYPRUS MIAMI MINING CORPORATION

DATE 9/17/93 TIME 3:30

OFFICIAL RECORDS OF GILA COUNTY, AZ
LINDA HAUGHT ORTEGA, RECORDER

Linda Haught Ortega

This Space Reserved for Recording Information

LOCATION NOTICE
(MILLSITE CLAIM)

NOTICE IS HEREBY GIVEN that the Future 5 Millsite millsite claim has been located by Cyprus Miami Mining Corporation, whose address is P.O. Box "S", Claypool, AZ 85532. This claim is 660 feet in length and 330 feet in width. The general course of this claim is East-West and it is situated in the Globe-Miami Mining District, Gila County, Arizona. The monument at which this location notice is posted lies within the boundaries of the claim at Corner No. 1. This claim runs from the location monument on which this notice is posted 5 feet in a East direction to the East end line and 655 feet in a West direction to the West end line and is also marked by four monuments, one at each corner of the claim, making the claim in the form of a parallelogram. The location monument at which this notice is posted is situated within Section 21, Township 1 North, Range 14 East, G.&S.R.M., and this claim encompasses portions of the quarter section, subdivisions(s), Section(s), Township and Range as follows:

SW 1/4 NW 1/4 Section 21, Township 1 North,
Range 14 East

The locality of this claim with reference to some natural object or permanent monument and additional information (if any) concerning its locality are as follows: Beginning at the W 1/4 corner of Section 22, Township 1 North, Range 14 East, G. & S. R. M., thence West 4620 feet,

and 0 feet to Corner No. 1;

thence West 660 feet to Corner No. 2;

thence North 330 feet to Corner No. 3;

thence East 660 feet to Corner No. 4;

thence South 330 feet to Corner No. 1;

DATED AND POSTED on the 7th day of Sept, 1993.

Witnesses:

Jason Holland

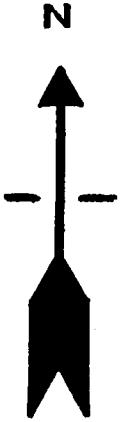
Locator(s) Cyprus Miami Mining Corporation

P.O. Box "S"

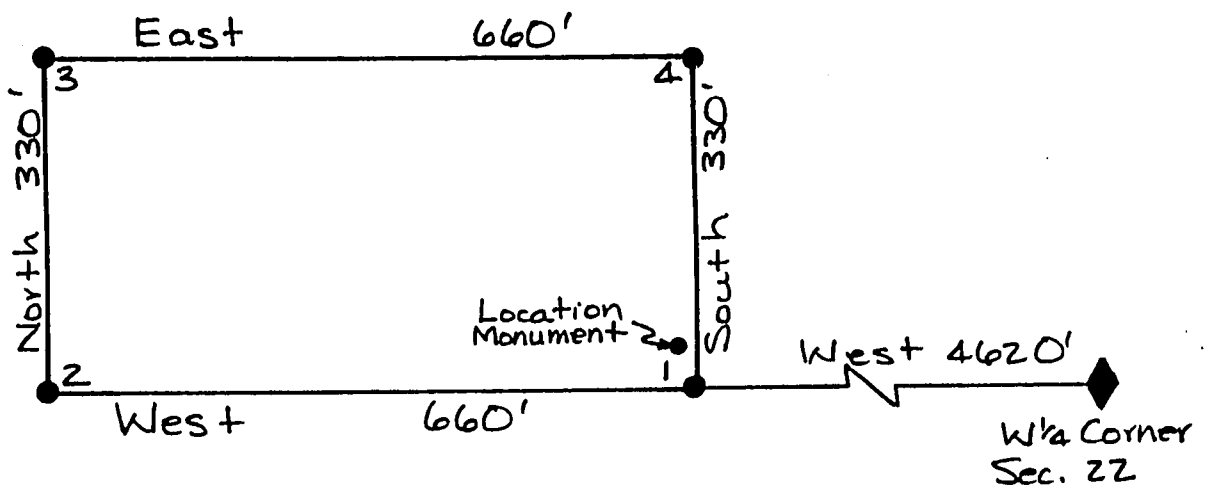
Claypool, AZ 85532

By: Bill Enders, Agent

PLAT OF MILL SITE CLAIM
(To be Attached to Recorded Copy of
Location Notice Pursuant to A.R.S. & 27-203)



A HC 327652



1. Name of Claim Future 5 Millsite
2. Type of Claim Millsite
3. The Claim conforms to the following legal subdivision:
 Township 1 North, Range 14 East, G. & S.R.M.
 Section: SW 1/4 NW 1/4 Section 21
4. Scale: 1" = 200'
5. The Claim is situated in Gila County, Arizona.
6. Type of corner and location monuments used: 3" Capped Plastic Pipe

Oct 8 1 16 PM '93

When recorded, mail to:

CYPRUS MIAMI MINING CORPORATION
P. O. Box 3299
Englewood, Colorado 80155

Attention: Land Management Dept.

Fee# 93-

RECORDED AT THE REQUEST OF

637247

ck# 0433/
#PAGES 2

CYPRUS MIAMI MINING CORPORATION

DATE 9/17/93

TIME 3:30

OFFICIAL RECORDS OF GILA COUNTY, AZ
LINDA HAUGHT ORTEGA, RECORDER

63

This Space Reserved for Recording Information

LOCATION NOTICE
(MILLSITE CLAIM)

NOTICE IS HEREBY GIVEN that the Future 6 Millsite millsite claim has been located by Cyprus Miami Mining Corporation, whose address is P.O. Box "S", Claypool, AZ 85532. This claim is 660 feet in length and 330 feet in width. The general course of this claim is East-West and it is situated in the Globe-Miami Mining District, Gila County, Arizona. The monument at which this location notice is posted lies within the boundaries of the claim at Corner No. 1. This claim runs from the location monument on which this notice is posted 5 feet in a East direction to the East end line and 655 feet in a West direction to the West end line and is also marked by four monuments, one at each corner of the claim, making the claim in the form of a parallelogram. The location monument at which this notice is posted is situated within Section 21, Township 1 North, Range 14 East, G.&S.R.M., and this claim encompasses portions of the quarter section, subdivisions(s), Section(s), Township and Range as follows:

NW 1/4 SW 1/4 Section 21, Township 1 North,
Range 14 East

The locality of this claim with reference to some natural object or permanent monument and additional information (if any) concerning its locality are as follows:

Beginning at the W 1/4 corner of Section 22, Township 1 North, Range 14 East, G. & S.R.M., thence West 4620 feet,

and 0 feet to Corner No. 1;

thence South 330 feet to Corner No. 2;

thence West 660 feet to Corner No. 3;

thence North 330 feet to Corner No. 4;

thence East 660 feet to Corner No. 1;

DATED AND POSTED on the ground the 7th day of Sept, 1993

Witnesses:

Jason Holland

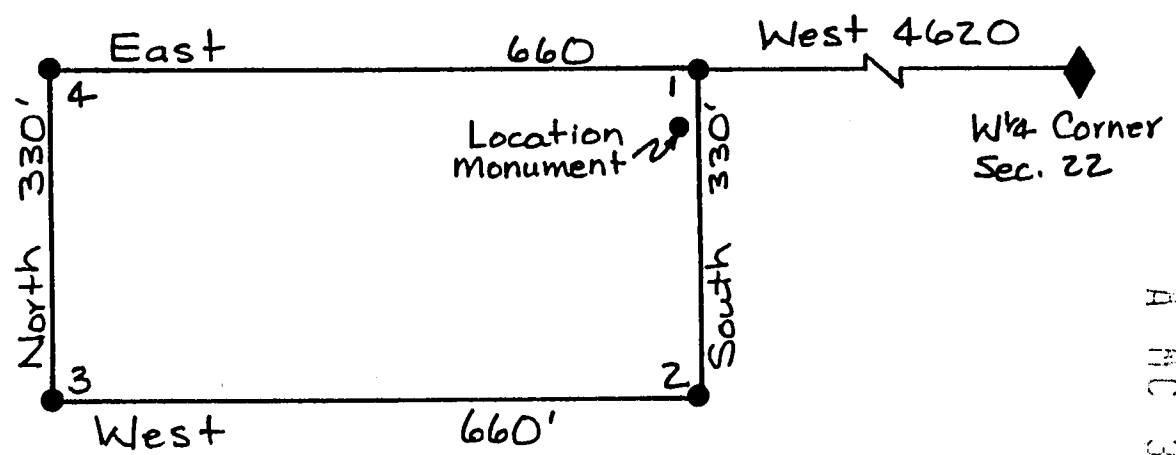
Locator(s) Cyprus Miami Mining Corporation

P.O. Box "S"

Claypool, AZ 85532

By: Bill Enders, Agent

PLAT OF MILL SITE CLAIM
(To be Attached to Recorded Copy of
Location Notice Pursuant to A.R.S. § 27-203)



A MC 327653

- 1. Name of Claim Future 6 Millsite
- 2. Type of Claim Millsite
- 3. The Claim conforms to the following legal subdivision:
Township 1 North, Range 14 East, G. & S.R.M.
Section: NW 1/4 SW 1/4 Section 21
- 4. Scale: 1" = 200'
- 5. The Claim is situated in Gila County, Arizona.
- 6. Type of corner and location monuments used: 3" Capped Plastic Pipe

Oct 8 1 16 PM '93

FEE# 93- 637248 ^{✓ \$9.00}
RECORDED AT THE REQUEST OF ^{ck# 04331}
#PAGES 2

When recorded, mail to:

CYPRUS MIAMI MINING CORPORATION
P. O. Box 3299
Englewood, Colorado 80155

Attention: Land Management Dept.

CYPRUS MIAMI MINING CORPORATION

DATE 9/17/93 TIME 3:30

OFFICIAL RECORDS OF GILA COUNTY, AZ
LINDA HAUGHT ORTEGA, RECORDER

BY Linda Haught Ortega

This Space Reserved for Recording Information

LOCATION NOTICE
(MILLSITE CLAIM)

NOTICE IS HEREBY GIVEN that the Future 7 Millsite millsite claim has been located by Cyprus Miami Mining Corporation, whose address is P.O. Box "S", Claypool, AZ 85532. This claim is 660 feet in length and 330 feet in width. The general course of this claim is East-West and it is situated in the Globe-Miami Mining District, Gila County, Arizona. The monument at which this location notice is posted lies within the boundaries of the claim at Corner No. 1. This claim runs from the location monument on which this notice is posted 5 feet in a West direction to the West end line and 655 feet in a East direction to the East end line and is also marked by four monuments, one at each corner of the claim, making the claim in the form of a parallelogram. The location monument at which this notice is posted is situated within Section 21, Township 1 North, Range 14 East, G.&S.R.M., and this claim encompasses portions of the quarter section, subdivisions(s), Section(s), Township and Range as follows:

NW 1/4 NW 1/4 Section 21, Township 1 North,
Range 14 East

The locality of this claim with reference to some natural object or permanent monument and additional information (if any) concerning its locality are as follows: Beginning at the W 1/4 corner of Section 22, Township 1 North, Range 14 East, G. & S.R.M., thence West 4620 feet,

and North 1320 feet to Corner No. 1;

thence North 330 feet to Corner No. 2;

thence East 660 feet to Corner No. 3;

thence South 330 feet to Corner No. 4;

thence West 660 feet to Corner No. 1;

DATED AND POSTED on the ground the 7th day of Sept, 1993.

Witnesses:

Osborn Holland

Locator(s) Cyprus Miami Mining Corporation

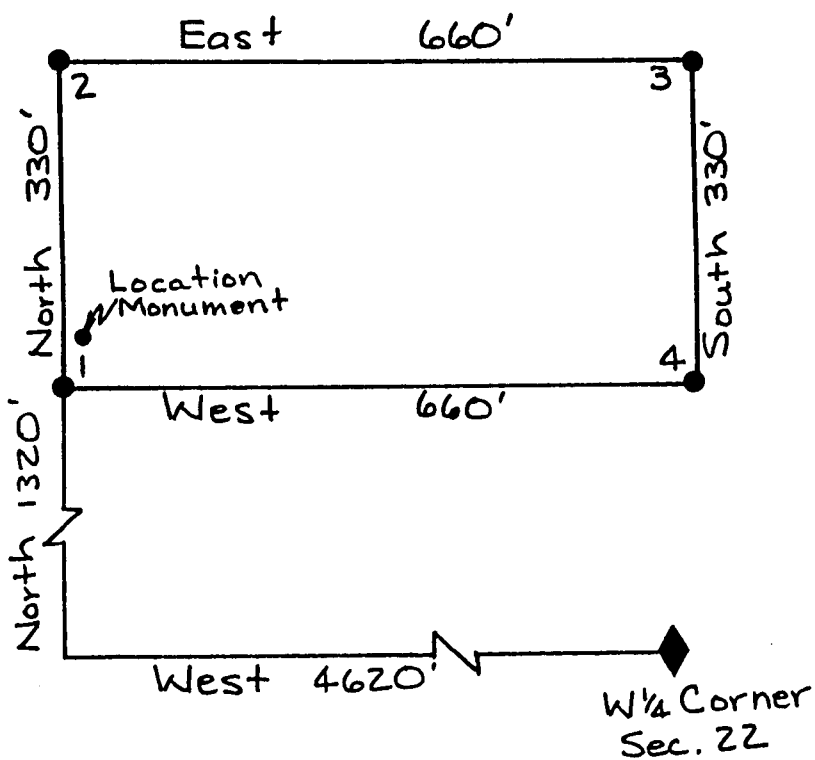
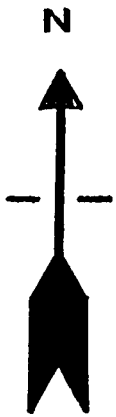
P.O. Box "S"

Claypool, AZ 85532

By: Bill Erdine, Agent

93- 637248

PLAT OF MILL SITE CLAIM
(To be Attached to Recorded Copy of
Location Notice Pursuant to A.R.S. & 27-203)



A MC 327654

1. Name of Claim Future 7 Millsite
2. Type of Claim Millsite
3. The Claim conforms to the following legal subdivision:
Township 1 North, Range 14 East, G. & S.R.M.
Section: NW 1/4 NW 1/4 Section 21
4. Scale: 1" = 200'
5. The Claim is situated in Gila County, Arizona.
6. Type of corner and location monuments used: 3" Capped Plastic Pipe

Oct 8 1 26 PM '93

FEE# 93- 637249 ^{✓ \$9.00}
RECORDED AT THE REQUEST OF ^{ck# 04331} #PAGES 2

When recorded, mail to:

CYPRUS MIAMI MINING CORPORATION
P. O. Box 3299
Englewood, Colorado 80155

Attention: Land Management Dept.

CYPRUS MIAMI MINING CORPORATION

DATE 9/17/93 TIME 3:30

OFFICIAL RECORDS OF GILA COUNTY, AZ
LINDA HAUGHT-ORTEGA, RECORDER

BY Linda Haught Ortega

This Space Reserved for Recording Information

LOCATION NOTICE
(MILLSITE CLAIM)

NOTICE IS HEREBY GIVEN that the Future 8 Millsite millsite claim has been located by Cyprus Miami Mining Corporation, whose address is P.O. Box "S", Claypool, AZ 85532. This claim is 660 feet in length and 330 feet in width. The general course of this claim is East-West and it is situated in the Globe-Miami Mining District, Gila County, Arizona. The monument at which this location notice is posted lies within the boundaries of the claim at Corner No. 1. This claim runs from the location monument on which this notice is posted 5 feet in a West direction to the West end line and 655 feet in a East direction to the East end line and is also marked by four monuments, one at each corner of the claim, making the claim in the form of a parallelogram. The location monument at which this notice is posted is situated within Section 21, Township 1 North, Range 14 East, G.&S.R.M., and this claim encompasses portions of the quarter section, subdivisions(s), Section(s), Township and Range as follows:

SW 1/4 NW 1/4 Section 21, Township 1 North,
Range 14 East

The locality of this claim with reference to some natural object or permanent monument and additional information (if any) concerning its locality are as follows: Beginning at the W 1/4 corner of Section 22, Township 1 North, Range 14 East, G. & S.R.M., thence West 4620 feet, and North 1320 feet to Corner No. 1; thence East 660 feet to Corner No. 2; thence South 330 feet to Corner No. 3; thence West 660 feet to Corner No. 4; thence North 330 feet to Corner No. 1;

DATED AND POSTED on the ground the 7th day of Sept, 1993.

Witnesses:

Jason Holland

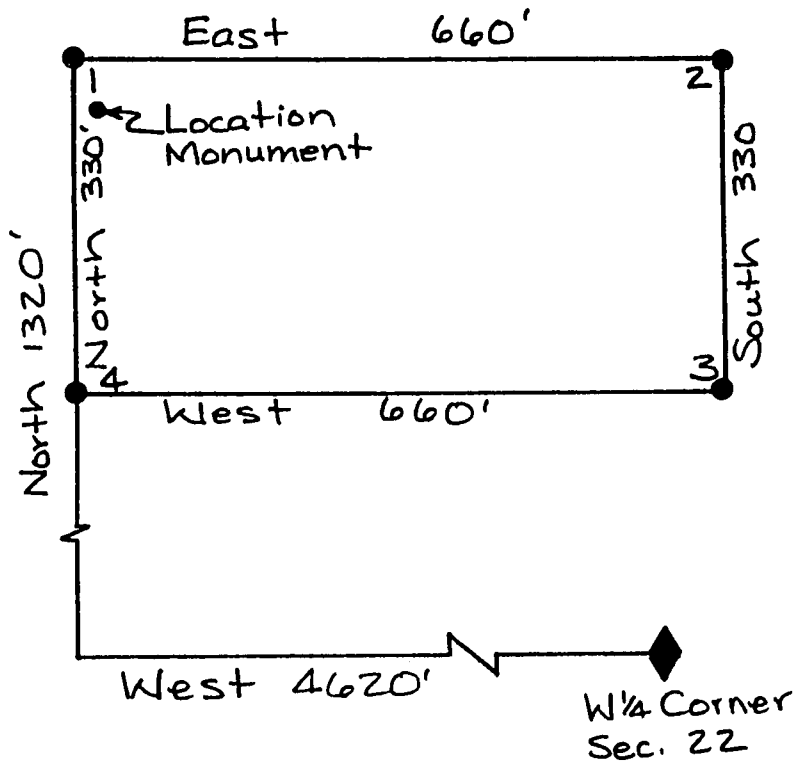
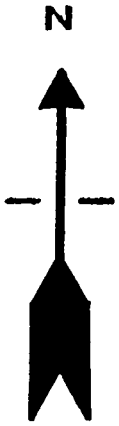
Locator(s) Cyprus Miami Mining Corporation

P.O. Box "S"

Claypool, AZ 85532

By: Bill Enders, Agent

PLAT OF MILL SITE CLAIM
(To be Attached to Recorded Copy of
Location Notice Pursuant to A.R.S. & 27-203)



1. Name of Claim Future 8 Millsite
2. Type of Claim Millsite
3. The Claim conforms to the following legal subdivision:
 Township 1 North, Range 14 East, G. & S.R.M.
 Section: SW 1/4 NW 1/4 Section 21
4. Scale: 1" = 200'
5. The Claim is situated in Gila County, Arizona.
6. Type of corner and location monuments used: 3" Capped Plastic Pipe

A MC 327655

Oct 8 1 16 PM '93

VOID

A

M

C

3

2

7

6

5

6

VOID

327656 Void

VOID

FEE# 93- 637250 ^{C \$9.00}
RECORDED AT THE REQUEST OF ^{ck# 04331}
#PAGES 2

When recorded, mail to:

CYPRUS MIAMI MINING CORPORATION
P. O. Box 3299
Englewood, Colorado 80155

Attention: Land Management Dept.

CYPRUS MIAMI MINING CORPORATION
DATE 9/17/93 TIME 3:30
OFFICIAL RECORDS OF GILA COUNTY, AZ
LINDA HAUGHT ORTEGA, RECORDER
BY Linda Haught Ortega

This Space Reserved for Recording Information

LOCATION NOTICE
(MILLSITE CLAIM)

NOTICE IS HEREBY GIVEN that the Future 9 Millsite millsite claim has been located by Cyprus Miami Mining Corporation, whose address is P.O. Box "S", Claypool, AZ 85532. This claim is 660 feet in length and 330 feet in width. The general course of this claim is East-West and it is situated in the Globe-Miami Mining District, Gila County, Arizona. The monument at which this location notice is posted lies within the boundaries of the claim at Corner No. 1. This claim runs from the location monument on which this notice is posted 5 feet in a West direction to the West end line and 655 feet in a East direction to the East end line and is also marked by four monuments, one at each corner of the claim, making the claim in the form of a parallelogram. The location monument at which this notice is posted is situated within Section 21, Township 1 North, Range 14 East, G.&S.R.M., and this claim encompasses portions of the quarter section, subdivisions(s), Section(s), Township and Range as follows:

SW 1/4 NW 1/4 Section 21, Township 1 North,
Range 14 East

The locality of this claim with reference to some natural object or permanent monument and additional information (if any) concerning its locality are as follows: Beginning at the W 1/4 corner of Section 22, Township 1 North, Range 14 East, G. & S.R.M., thence West 4620 feet,

and North 660 feet to Corner No. 1;
thence North 330 feet to Corner No. 2;
thence East 660 feet to Corner No. 3;
thence South 330 feet to Corner No. 4;
thence West 660 feet to Corner No. 1;

DATED AND POSTED on the ground the 7th day of Sept, 1993.

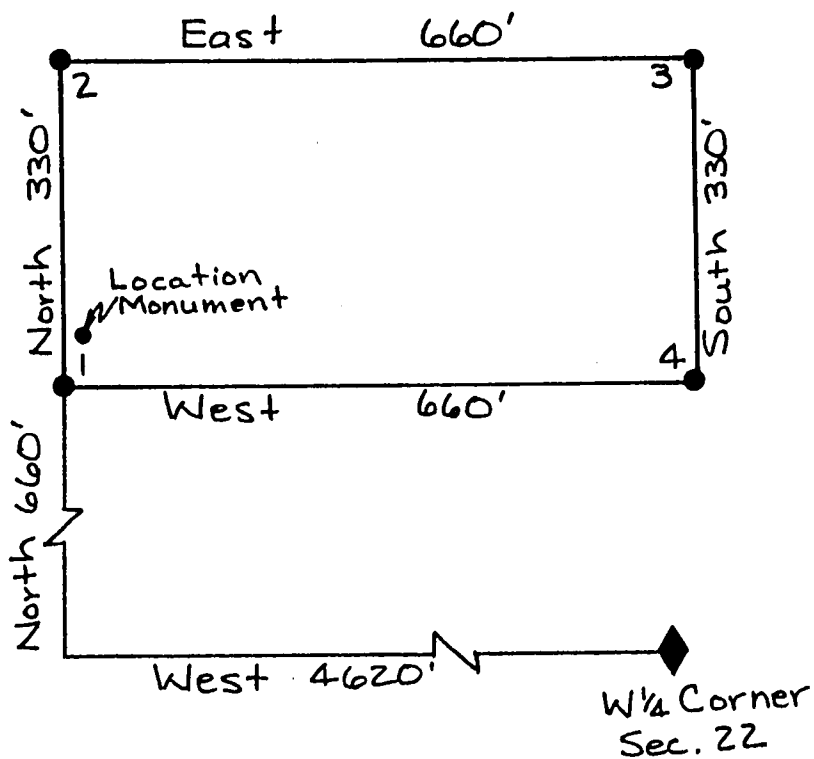
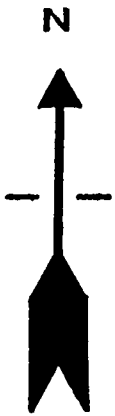
Witnesses:

[Signature]

Locator(s) Cyprus Miami Mining Corporation
P.O. Box "S"
Claypool, AZ 85532

By: [Signature], Agent

PLAT OF MILL SITE CLAIM
(To be Attached to Recorded Copy of
Location Notice Pursuant to A.R.S. & 27-203)



1. Name of Claim Future 9 Millsite
2. Type of Claim Millsite
3. The Claim conforms to the following legal subdivision:
 Township 1 North, Range 14 East, G. & S.R.M.
 Section: SW 1/4 NW 1/4 Section 21
4. Scale: 1" = 200'
5. The Claim is situated in Gila County, Arizona.
6. Type of corner and location monuments used: 3" Capped Plastic Pipe

Oct 8 1 17 PM '93

When recorded, mail to:

CYPRUS MIAMI MINING CORPORATION
P. O. Box 3299
Englewood, Colorado 80155

Attention: Land Management Dept.

LEE# 93- 637251
RECORDED AT THE REQUEST OF

0 \$ 9.00
ck# 04331
#PAGES 2

CYPRUS MIAMI MINING CORPORATION

DATE 9/17/93 TIME 3:30

OFFICIAL RECORDS OF GILA COUNTY, AZ
LINDA HAUGHT ORTEGA, RECORDER

BY Linda Haught Ortega

This Space Reserved for Recording Information

LOCATION NOTICE
(MILLSITE CLAIM)

NOTICE IS HEREBY GIVEN that the Future 10 Millsite millsite claim has been located by Cyprus Miami Mining Corporation, whose address is P.O. Box "S", Claypool, AZ 85532. This claim is

660 feet in length and 330 feet in width. The general course of this claim is East-West and it is situated in the Globe-Miami Mining District, Gila County, Arizona. The monument at which this location notice is posted lies within the boundaries of the claim at Corner No. 1. This claim runs from the location monument on which this notice is posted 5 feet in a West direction to the West end line and 655 feet in a East direction to the East end line and is also marked by four monuments, one at each corner of the claim, making the claim in the form of a parallelogram. The location monument at which this notice is posted is situated within Section 21, Township 1 North, Range 14 East, G.&S.R.M., and this claim encompasses portions of the quarter section, subdivisions(s), Section(s), Township and Range as follows:

SW 1/4 NW 1/4 Section 21, Township 1 North,
Range 14 East

The locality of this claim with reference to some natural object or permanent monument and additional information (if any) concerning its locality are as follows:

Beginning at the W 1/4 corner of Section 22, Township 1 North, Range 14 East, G. & S.R.M., thence West 4620 feet,

and North 660 feet to Corner No. 1;
thence East 660 feet to Corner No. 2;
thence South 330 feet to Corner No. 3;
thence West 660 feet to Corner No. 4;
thence North 330 feet to Corner No. 1;

DATED AND POSTED on the ground the 7th day of Sept, 19 93.

Witnesses:

Joan Holland

Locator(s) Cyprus Miami Mining Corporation

P.O. Box "S"

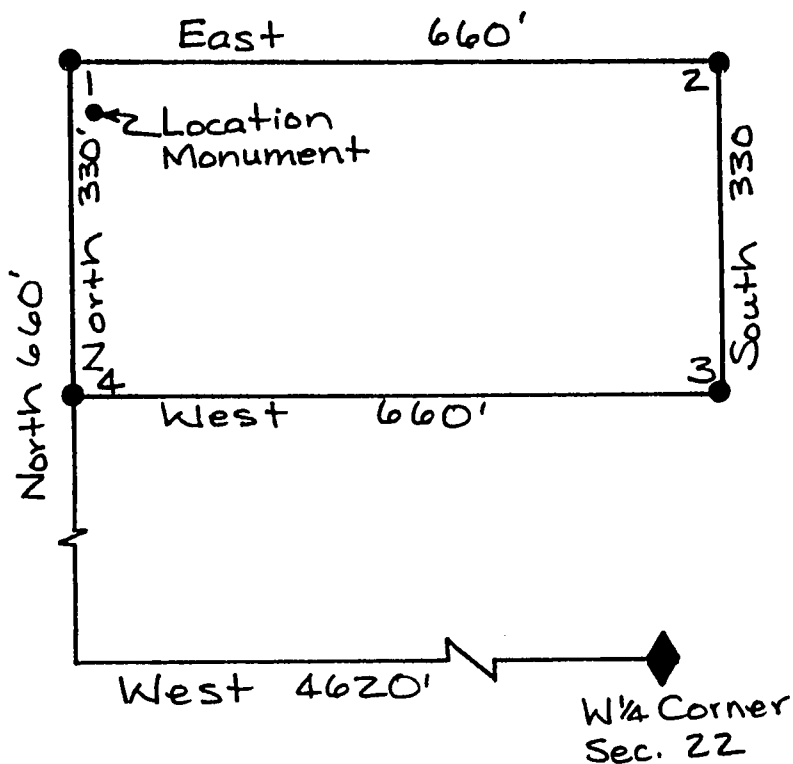
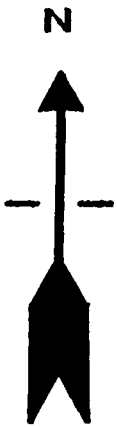
Claypool, AZ 85532

By: Bill Enders, Agent

A HC-327658

0 1 10 11 93

PLAT OF MILL SITE CLAIM
(To be Attached to Recorded Copy of
Location Notice Pursuant to A.R.S. § 27-203)



A MC 327658

1. Name of Claim Future 10 Millsite
2. Type of Claim Millsite
3. The Claim conforms to the following legal subdivision:
 Township 1 North, Range 14 East, G. & S.R.M.
 Section: SW 1/4 NW 1/4 Section 21
4. Scale: 1" = 200'
5. The Claim is situated in Gila County, Arizona.
6. Type of corner and location monuments used: 3" Capped Plastic Pipe

Oct 6 1 19 PM '93

FEE# 93- 637252 ^{ck# 04331} \$ 9.00
RECORDED AT THE REQUEST OF #PAGES 2

When recorded, mail to:

CYPRUS MIAMI MINING CORPORATION
P. O. Box 3299
Englewood, Colorado 80155

Attention: Land Management Dept.

CYPRUS MIAMI MINING CORPORATION

DATE 9/17/93 TIME 3:30

OFFICIAL RECORDS OF GILA COUNTY, AZ
LINDA HAUGHT ORTEGA, RECORDER

BY Linda Haught Ortega

This Space Reserved for Recording Information

LOCATION NOTICE
(MILLSITE CLAIM)

NOTICE IS HEREBY GIVEN that the Future 11 Millsite millsite claim has been located by Cyprus Miami Mining Corporation, whose address is P.O. Box "S", Claypool, AZ 85532. This claim is

660 feet in length and 330 feet in width. The general course of this claim is East-West and it is situated in the Globe-Miami Mining District, Gila County, Arizona. The monument at which this location notice is posted lies within the boundaries of the claim at Corner No. 1. This claim runs from the location monument on which this notice is posted 5 feet in a West direction to the West end line and 655 feet in a East direction to the East end line and is also marked by four monuments, one at each corner of the claim, making the claim in the form of a parallelogram. The location monument at which this notice is posted is situated within Section 21, Township 1 North, Range 14 East, G.&S.R.M., and this claim encompasses portions of the quarter section, subdivisions(s), Section(s), Township and Range as follows:

SW 1/4 NW 1/4 Section 21, Township 1 North,
Range 14 East

The locality of this claim with reference to some natural object or permanent monument and additional information (if any) concerning its locality are as follows:

Beginning at the W 1/2 corner of Section 22, Township 1 North, Range 14 East, G. & S.R.M., thence West 4620 feet,
and 0 feet to Corner No. 1;
thence North 330 feet to Corner No. 2;
thence East 660 feet to Corner No. 3;
thence South 330 feet to Corner No. 4;
thence West 660 feet to Corner No. 1;

DATED AND POSTED on the ground the 7th day of Sept, 1993.

Witnesses:

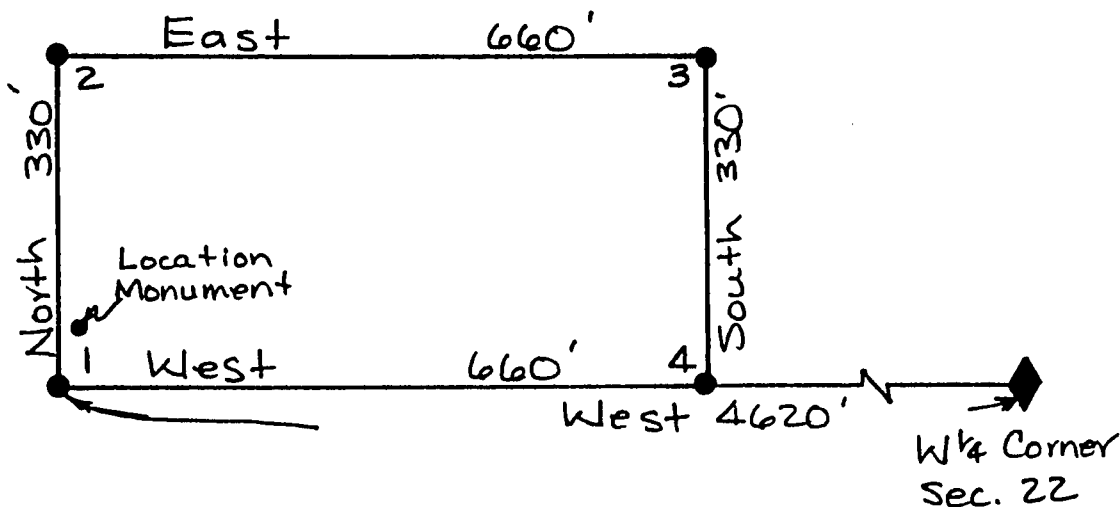
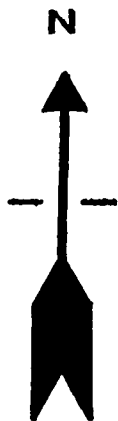
Jason Hollen

Locator(s) Cyprus Miami Mining Corporation
P.O. Box "S"
Claypool, AZ 85532

By: Bill Enders, Agent

PLAT OF MILL SITE CLAIM
(To be Attached to Recorded Copy of
Location Notice Pursuant to A.R.S. & 27-203)

A MC 327.659



1. Name of Claim Future 11 Millsite
2. Type of Claim Millsite
3. The Claim conforms to the following legal subdivision:
Township 1 North, Range 14 East, G. & S.R.M.
Section: SW 1/4 NW 1/4 Section 21
4. Scale: 1" = 200'
5. The Claim is situated in Gila County, Arizona.
6. Type of corner and location monuments used: 3" Capped Plastic Pipe

Oct 6 1 16 PM '93

When recorded, mail to:

CYPRUS MIAMI MINING CORPORATION
P. O. Box 3299
Englewood, Colorado 80155

Attention: Land Management Dept.

FEE# 93- 637253 ^{C \$ 9.00}
RECORDED AT THE REQUEST OF ^{ck# 04331}
#PAGES 2

CYPRUS MIAMI MINING CORPORATION

DATE 9/17/93 TIME 3:30

OFFICIAL RECORDS OF GILA COUNTY, AZ
LINDA HAUGHT ORTEGA, RECORDER

BY Linda Haught Ortega

This Space Reserved for Recording Information

LOCATION NOTICE
(MILLSITE CLAIM)

NOTICE IS HEREBY GIVEN that the Future 12 Millsite millsite claim has been located by Cyprus Miami Mining Corporation, whose address is P.O. Box "S", Claypool, AZ 85532. This claim is 660 feet in length and 330 feet in width. The general course of this claim is East-West and it is situated in the Globe-Miami Mining District, Gila County, Arizona. The monument at which this location notice is posted lies within the boundaries of the claim at Corner No. 1. This claim runs from the location monument on which this notice is posted 5 feet in a West direction to the West end line and 655 feet in a East direction to the East end line and is also marked by four monuments, one at each corner of the claim, making the claim in the form of a parallelogram. The location monument at which this notice is posted is situated within Section 21, Township 1 North, Range 14 East, G.&S.R.M., and this claim encompasses portions of the quarter section, subdivisions(s), Section(s), Township and Range as follows:

NW 1/4 SW 1/4 Section 21, Township 1 North,
Range 14 East

The locality of this claim with reference to some natural object or permanent monument and additional information (if any) concerning its locality are as follows: Beginning at the W 1/4 corner of Section 22, Township 1 North, Range 14 East, G. & S.R.M., thence West 4620 feet, and 0 feet to Corner No. 1; thence East 660 feet to Corner No. 2; thence South 330 feet to Corner No. 3; thence West 660 feet to Corner No. 4; thence North 330 feet to Corner No. 1;

DATED AND POSTED on the ground the 7th day of Sept, 1993.

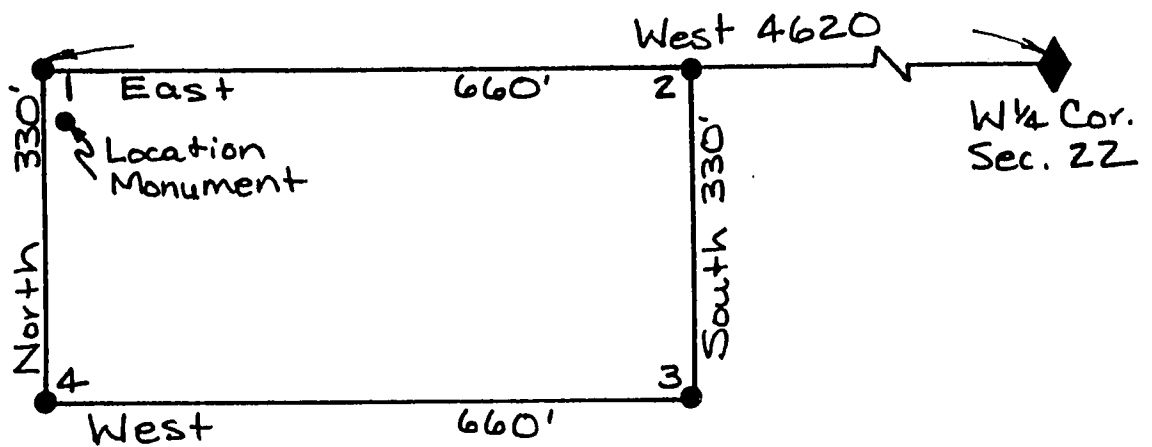
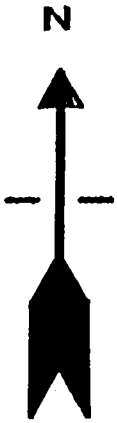
Witnesses:

Jason Hollen

Locator(s) Cyprus Miami Mining Corporation
P.O. Box "S"
Claypool, AZ 85532

By: Bill Enders, Agent

PLAT OF MILL SITE CLAIM
(To be Attached to Recorded Copy of
Location Notice Pursuant to A.R.S. & 27-203)



1. Name of Claim Future 12 Millsite
2. Type of Claim Millsite
3. The Claim conforms to the following legal subdivision:
 Township 1 North, Range 14 East, G. & S.R.M.
 Section: NW 1/4 SW 1/4 Section 21
4. Scale: 1" = 200'
5. The Claim is situated in Gila County, Arizona.
6. Type of corner and location monuments used: 3" Capped Plastic Pipe

Dec 3 1 19 00 '93

When recorded, mail to:

CYPRUS MIAMI MINING CORPORATION
P. O. Box 3299
Englewood, Colorado 80155

Attention: Land Management Dept.

FEE# 93-

637254

RECORDED AT THE REQUEST OF

CYPRUS MIAMI MINING CORPORATION

DATE 9/17/93

TIME 3:30

OFFICIAL RECORDS OF GILA COUNTY, AZ
LINDA HAUGHT ORTEGA, RECORDER

BY

Linda Haught Ortega

This Space Reserved for Recording Information

C \$ 9.00
ck# 04331
#PAGES 2

LOCATION NOTICE
(MILLSITE CLAIM)

NOTICE IS HEREBY GIVEN that the Future 13 Millsite millsite claim has been located by Cyprus Miami Mining Corporation, whose address is P.O. Box "S", Claypool, AZ 85532. This claim is 660 feet in length and 330 feet in width. The general course of this claim is East-West and it is situated in the Globe-Miami Mining District, Gila County, Arizona. The monument at which this location notice is posted lies within the boundaries of the claim at Corner No. 1. This claim runs from the location monument on which this notice is posted 5 feet in a East direction to the East end line and 655 feet in a West direction to the West end line and is also marked by four monuments, one at each corner of the claim, making the claim in the form of a parallelogram. The location monument at which this notice is posted is situated within Section 21, Township 1 North, Range 14 East, G.&S.R.M., and this claim encompasses portions of the quarter section, subdivisions(s), Section(s), Township and Range as follows:

NE 1/4 NW 1/4 Section 21, Township 1 North,
Range 14 East

The locality of this claim with reference to some natural object or permanent monument and additional information (if any) concerning its locality are as follows: Beginning at the W 1/4 corner of Section 22, Township 1 North, Range 14 East, G. & S.R.M., thence West 3300 feet, and North 1320 feet to Corner No. 1; thence West 660 feet to Corner No. 2; thence North 330 feet to Corner No. 3; thence East 660 feet to Corner No. 4; thence South 330 feet to Corner No. 1;

DATED AND POSTED on the ground the 7th day of Sept, 1993.

Witnesses:

Jason Holland

Locator(s)

Cyprus Miami Mining Corporation

P.O. Box "S"

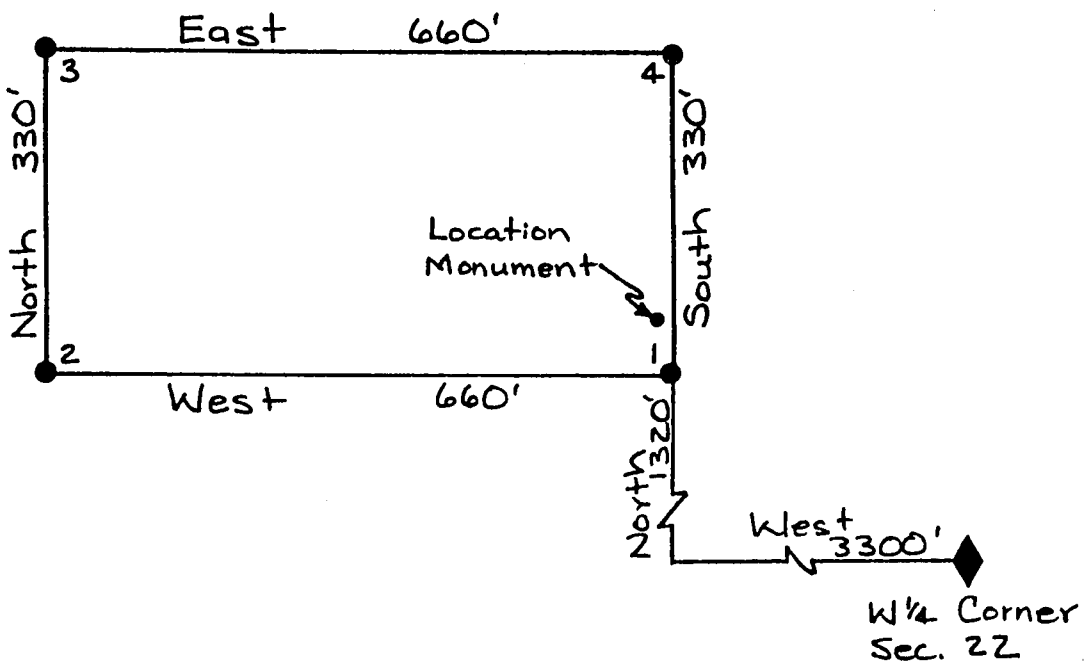

Claypool, AZ 85532

By: Bill Enders, Agent

A MC 327661

Oct 3 1 15 PM '93

PLAT OF MILL SITE CLAIM
(To be Attached to Recorded Copy of
Location Notice Pursuant to A.R.S. § 27-203)



1. Name of Claim Future 13 Millsite
2. Type of Claim Millsite
3. The Claim conforms to the following legal subdivision:
 Township 1 North, Range 14 East, G. & S.R.M.
 Section: NE 1/4 NW 1/4 Section 21
4. Scale: 1" = 200'
5. The Claim is situated in Gila County, Arizona.
6. Type of corner and location monuments used: 3" Capped Plastic Pipe

Dec 8 / 29 11/93
 86, 111, 63

A HC 377661

637255 C \$ 9.00
ck# 04331

FEE# 93-
RECORDED AT THE REQUEST OF #PAGES 2

When recorded, mail to:

CYPRUS MIAMI MINING CORPORATION
P. O. Box 3299
Englewood, Colorado 80155

Attention: Land Management Dept.

CYPRUS MIAMI MINING CORPORATION
DATE 9/17/93 TIME 3:30
OFFICIAL RECORDS OF GILA COUNTY, AZ
LINDA HAUGHT ORTEGA, RECORDER
BY Linda Haught Ortega MC 327662

This Space Reserved for Recording Information

LOCATION NOTICE
(MILLSITE CLAIM)

NOTICE IS HEREBY GIVEN that the Future 14 Millsite millsite claim has been located by Cyprus Miami Mining Corporation, whose address is P.O. Box "S", Claypool, AZ 85532. This claim is 660 feet in length and 330 feet in width. The general course of this claim is East-West and it is situated in the Globe-Miami Mining District, Gila County, Arizona. The monument at which this location notice is posted lies within the boundaries of the claim at Corner No. 1. This claim runs from the location monument on which this notice is posted 5 feet in a East direction to the East end line and 655 feet in a West direction to the West end line and is also marked by four monuments, one at each corner of the claim, making the claim in the form of a parallelogram. The location monument at which this notice is posted is situated within Section 21, Township 1 North, Range 14 East, G.&S.R.M., and this claim encompasses portions of the quarter section, subdivisions(s), Section(s), Township and Range as follows:

SE 1/4 NW 1/4 Section 21, Township 1 North,
Range 14 East

The locality of this claim with reference to some natural object or permanent monument and additional information (if any) concerning its locality are as follows: Beginning at the N 1/4 corner of Section 22, Township 1 North, Range 14 East, G. & S.R.M., thence North 1320 feet, and West 3300 feet to Corner No. 1; thence South 330 feet to Corner No. 2; thence West 660 feet to Corner No. 3; thence North 330 feet to Corner No. 4; thence East 660 feet to Corner No. 1;

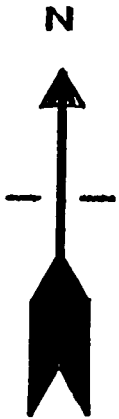
DATED AND POSTED on the ground the 7th day of Sept, 1993.

Witnesses: Jason Hollander

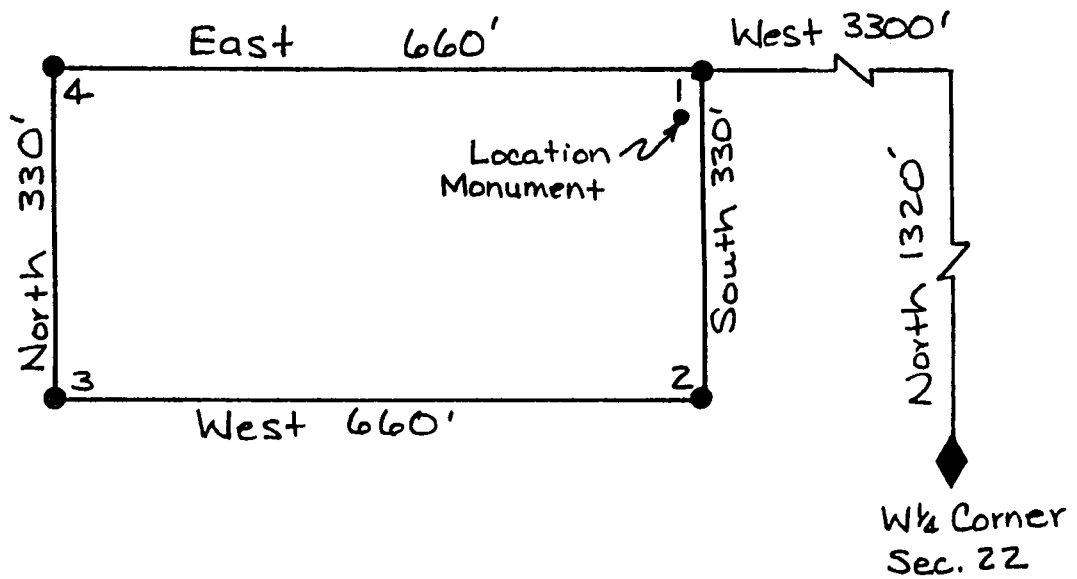
Locator(s) Cyprus Miami Mining Corporation
P.O. Box "S"
Claypool, AZ 85532

By: Bill Ender, Agent

PLAT OF MILL SITE CLAIM
(To be Attached to Recorded Copy of
Location Notice Pursuant to A.R.S. & 27-203)



A MC 327662



1. Name of Claim Future 14 Millsite
2. Type of Claim Millsite
3. The Claim conforms to the following legal subdivision:
 Township 1 North, Range 14 East, G. & S.R.M.
 Section: SE 1/4 NW 1/4 Section 21
4. Scale: 1" = 200'
5. The Claim is situated in Gila County, Arizona.
6. Type of corner and location monuments used: 3" Capped Plastic Pipe

Oct 6 1 39 PM '93

FEE# 93- 637256 C \$ 9.00
RECORDED AT THE REQUEST OF ck# 04331
#PAGES 2

When recorded, mail to:

CYPRUS MIAMI MINING CORPORATION
P. O. Box 3299
Englewood, Colorado 80155

Attention: Land Management Dept.

CYPRUS MIAMI MINING CORPORATION
DATE 9/17/93 TIME 3:30
OFFICIAL RECORDS OF GILA COUNTY, AZ
LINDA HAUGHT ORTEGA, RECORDER
BY Linda Haught Ortega

This Space Reserved for Recording Information

LOCATION NOTICE
(MILLSITE CLAIM)

NOTICE IS HEREBY GIVEN that the Future IS Millsite millsite claim has been located by Cyprus Miami Mining Corporation, whose address is P.O. Box "S", Claypool, AZ 85532. This claim is 660 feet in length and 330 feet in width. The general course of this claim is East-West and it is situated in the Globe-Miami Mining District, Gila County, Arizona. The monument at which this location notice is posted lies within the boundaries of the claim at Corner No. 1. This claim runs from the location monument on which this notice is posted 5 feet in a East direction to the East end line and 655 feet in a West direction to the West end line and is also marked by four monuments, one at each corner of the claim, making the claim in the form of a parallelogram. The location monument at which this notice is posted is situated within Section 21, Township 1 North, Range 14 East, G.&S.R.M., and this claim encompasses portions of the quarter section, subdivisions(s), Section(s), Township and Range as follows:

SE 1/4 NW 1/4 Section 21, Township 1 North,
Range 14 East

The locality of this claim with reference to some natural object or permanent monument and additional information (if any) concerning its locality are as follows: Beginning at the NW 1/4 corner of Section 22, Township 1 North, Range 14 East, G. & S.R.M., thence West 3300 feet, and North 660 feet to Corner No. 1; thence West 660 feet to Corner No. 2; thence North 330 feet to Corner No. 3; thence East 660 feet to Corner No. 4; thence South 330 feet to Corner No. 1;

DATED AND POSTED on the ground the 7th day of Sept, 1993.

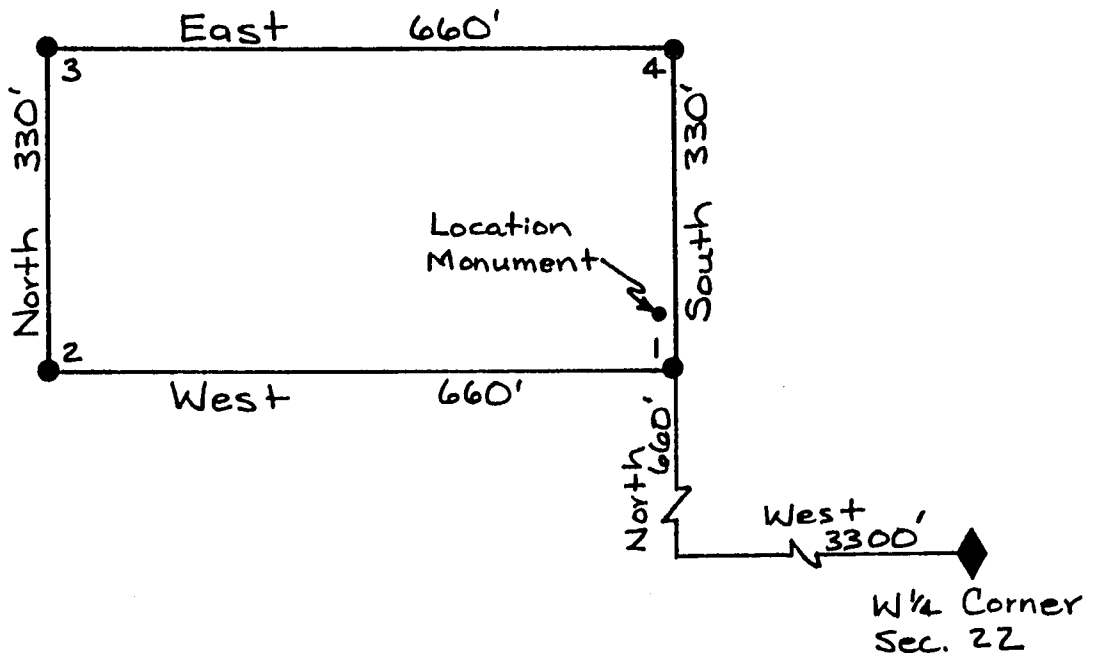
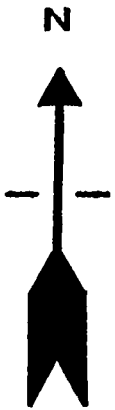
Witnesses:

Jason Holland

Locator(s) Cyprus Miami Mining Corporation
P.O. Box "S"
Claypool, AZ 85532

By: Bill Enslin, Agent

PLAT OF MILL SITE CLAIM
(To be Attached to Recorded Copy of
Location Notice Pursuant to A.R.S. & 27-203)



1. Name of Claim Future 15 Millsite
2. Type of Claim Millsite
3. The Claim conforms to the following legal subdivision:
Township 1 North, Range 14 East, G. & S.R.M.
Section: SE 1/4 NW 1/4 Section 21
4. Scale: 1" = 200'
5. The Claim is situated in Gila County, Arizona.
6. Type of corner and location monuments used: 3" Capped Plastic Pipe

Oct 8 1 20 PM '93

A MC 327663

When recorded, mail to:

CYPRUS MIAMI MINING CORPORATION
P. O. Box 3299
Englewood, Colorado 80155

Attention: Land Management Dept.

FEE# 93-

637257

ck# 04331

#PAGES 2

RECORDED AT THE REQUEST OF

CYPRUS MIAMI MINING CORPORATION

DATE 9/17/93 TIME 3:30

OFFICIAL RECORDS OF GILA COUNTY, AZ
LINDA HAUGHT ORTEGA, RECORDER

BY

Linda Haught Ortega

This Space Reserved for Recording Information

LOCATION NOTICE
(MILLSITE CLAIM)

NOTICE IS HEREBY GIVEN that the Future 16 Millsite millsite claim has been located by Cyprus Miami Mining Corporation, whose address is P.O. Box "S", Claypool, AZ 85532. This claim is 660 feet in length and 330 feet in width. The general course of this claim is East-West and it is situated in the Globe-Miami Mining District, Gila County, Arizona. The monument at which this location notice is posted lies within the boundaries of the claim at Corner No. 1. This claim runs from the location monument on which this notice is posted 5 feet in a East direction to the East end line and 655 feet in a West direction to the West end line and is also marked by four monuments, one at each corner of the claim, making the claim in the form of a parallelogram. The location monument at which this notice is posted is situated within Section 21, Township 1 North, Range 14 East, G.&S.R.M., and this claim encompasses portions of the quarter section, subdivisions(s), Section(s), Township and Range as follows:

SE 1/4 NW 1/4 Section 21, Township 1 North,
Range 14 East

The locality of this claim with reference to some natural object or permanent monument and additional information (if any) concerning its locality are as follows:

Beginning at the W 1/4 corner of Section 22, Township 1 North, Range 14 East, G. & S.R.M., thence North 660 feet,

and West 3300 feet to Corner No. 1;

thence South 330 feet to Corner No. 2;

thence West 660 feet to Corner No. 3;

thence North 330 feet to Corner No. 4;

thence East 660 feet to Corner No. 1;

DATED AND POSTED on the ground the 7th day of Sept, 1993.

Witnesses:

Jason Holland

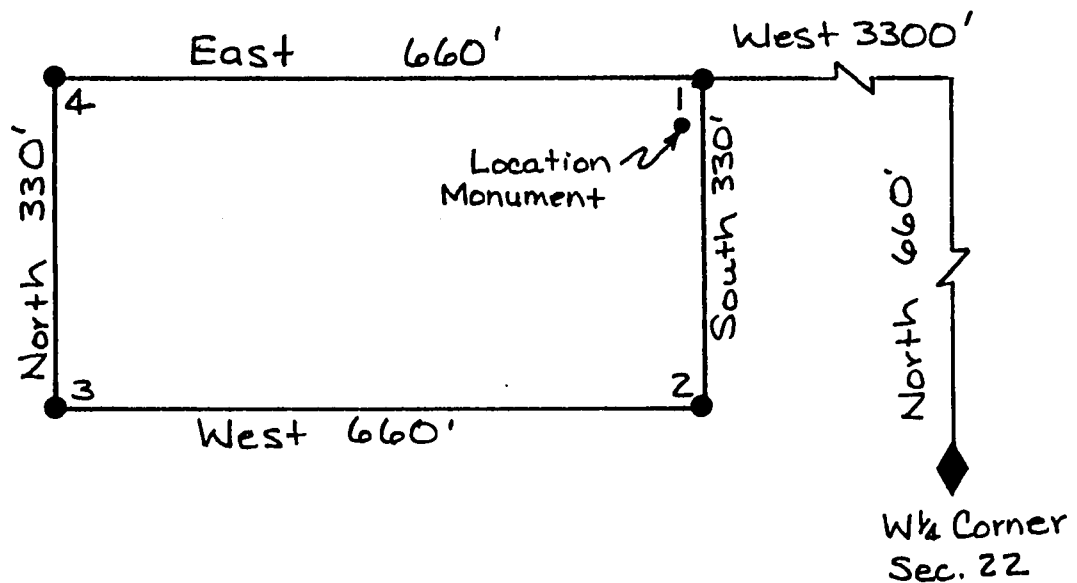
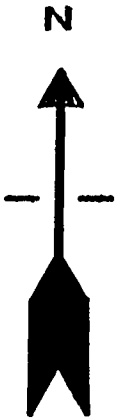
Locator(s) Cyprus Miami Mining Corporation

P.O. Box "S"

Claypool, AZ 85532

By: Bill Encles, Agent

PLAT OF MILL SITE CLAIM
(To be Attached to Recorded Copy of
Location Notice Pursuant to A.R.S. & 27-203)



1. Name of Claim Future 16 Millsite
2. Type of Claim Millsite
3. The Claim conforms to the following legal subdivision:
 Township 1 North, Range 14 East, G. & S.R.M.
 Section: SE 1/4 NW 1/4 Section 21
4. Scale: 1" = 200'
5. The Claim is situated in Gila County, Arizona.
6. Type of corner and location monuments used: 3" Capped Plastic Pipe

Oct 8 1 21 PM '93

When recorded, mail to:

CYPRUS MIAMI MINING CORPORATION
P. O. Box 3299
Englewood, Colorado 80155

Attention: Land Management Dept.

FEE# 93- 637258
RECORDED AT THE REQUEST OF

C \$9.00
ck# 04331
#PAGES 2

CYPRUS MIAMI MINING CORPORATION

DATE 9/17/93 TIME 3:30

OFFICIAL RECORDS OF GILA COUNTY, AZ
LINDA HAUGHT ORTEGA, RECORDER

BY Linda Haught Ortega

This Space Reserved for Recording Information

LOCATION NOTICE
(MILLSITE CLAIM)

NOTICE IS HEREBY GIVEN that the Future 17 Millsite millsite claim has been located by Cyprus Miami Mining Corporation, whose address is P.O. Box "S", Claypool, AZ 85532. This claim is 660 feet in length and 330 feet in width. The general course of this claim is East-West and it is situated in the Globe-Miami Mining District, Gila County, Arizona. The monument at which this location notice is posted lies within the boundaries of the claim at Corner No. 1. This claim runs from the location monument on which this notice is posted 5 feet in a East direction to the East end line and 655 feet in a West direction to the West end line and is also marked by four monuments, one at each corner of the claim, making the claim in the form of a parallelogram. The location monument at which this notice is posted is situated within Section 21, Township 1 North, Range 14 East, G.&S.R.M., and this claim encompasses portions of the quarter section, subdivisions(s), Section(s), Township and Range as follows:

SE 1/4 NW 1/4 Section 21, Township 1 North,
Range 14 East

The locality of this claim with reference to some natural object or permanent monument and additional information (if any) concerning its locality are as follows:

Beginning at the W 1/4 corner of Section 22, Township 1 North, Range 14 East, G. & S.R.M., thence West 3300 feet

and 0 feet to Corner No. 1;

thence West 660 feet to Corner No. 2;

thence North 330 feet to Corner No. 3;

thence East 660 feet to Corner No. 4;

thence South 330 feet to Corner No. 1;

DATED AND POSTED on the ground the 7th day of Sept, 1993.

Witnesses:

Locator(s)

Cyprus Miami Mining Corporation

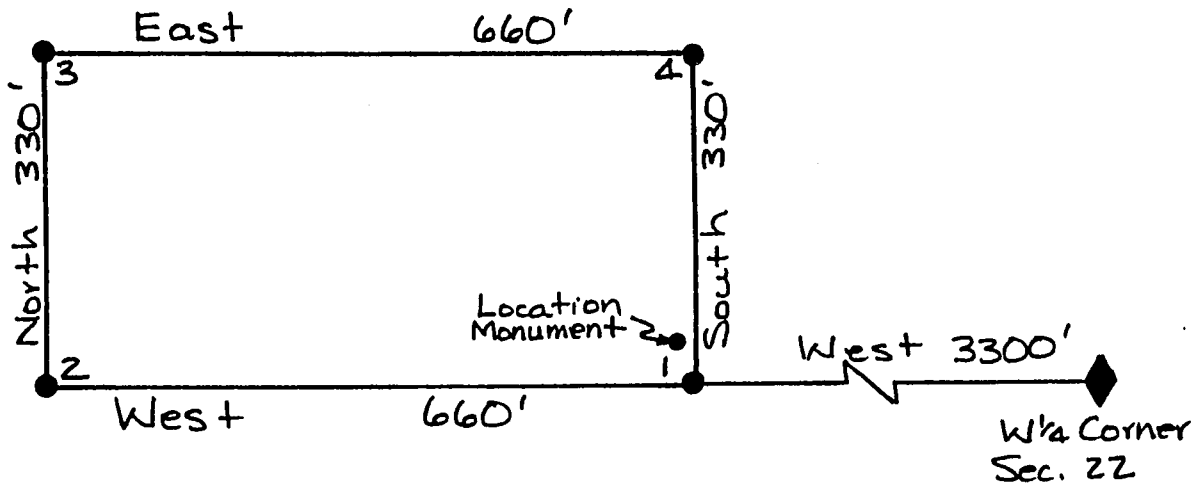
P.O. Box "S"

Claypool, AZ 85532

By: Bill Ender, Agent

PLAT OF MILL SITE CLAIM
(To be Attached to Recorded Copy of
Location Notice Pursuant to A.R.S. & 27-203)

A AC 327665



1. Name of Claim Future 17 Millsite
2. Type of Claim Millsite
3. The Claim conforms to the following legal subdivision:
Township 1 North, Range 14 East, G. & S.R.M.
Section: SE 1/4 NW 1/4 Section 21
4. Scale: 1" = 200'
5. The Claim is situated in Gila County, Arizona.
6. Type of corner and location monuments used: 3" Capped Plastic Pipe

Oct 11 12:11 PM '93

FEE# 93- 637259 ^{6 \$9.00}
RECORDED AT THE REQUEST OF ^{ck# 04331} #PAGES 2

When recorded, mail to:

CYPRUS MIAMI MINING CORPORATION
P. O. Box 3299
Englewood, Colorado 80155

Attention: Land Management Dept.

CYPRUS MIAMI MINING CORPORATION
DATE 9/17/93 TIME 3:30
OFFICIAL RECORDS OF GILA COUNTY, AZ
LINDA HAUGHT ORTEGA, RECORDER
BY Linda Haught Ortega

This Space Reserved for Recording Information

LOCATION NOTICE
(MILLSITE CLAIM)

NOTICE IS HEREBY GIVEN that the Future 18 Millsite millsite claim has been located by Cyprus Miami Mining Corporation, whose address is P.O. Box "S", Claypool, AZ 85532. This claim is 660 feet in length and 330 feet in width. The general course of this claim is East-West and it is situated in the Globe-Miami Mining District, Gila County, Arizona. The monument at which this location notice is posted lies within the boundaries of the claim at Corner No. 1. This claim runs from the location monument on which this notice is posted 5 feet in a East direction to the East end line and 655 feet in a West direction to the West end line and is also marked by four monuments, one at each corner of the claim, making the claim in the form of a parallelogram. The location monument at which this notice is posted is situated within Section 21, Township 1 North, Range 14 East, G.&S.R.M., and this claim encompasses portions of the quarter section, subdivisions(s), Section(s), Township and Range as follows:

NE 1/4 SW 1/4 Section 21, Township 1 North,
Range 14 East

The locality of this claim with reference to some natural object or permanent monument and additional information (if any) concerning its locality are as follows:

Beginning at the W 1/4 corner of Section 22, Township 1 North, Range 14 East, G. & S.R.M., thence West 3300 feet,
and 0 feet to Corner No. 1;
thence South 330 feet to Corner No. 2;
thence West 660 feet to Corner No. 3;
thence North 330 feet to Corner No. 4;
thence East 660 feet to Corner No. 1;

DATED AND POSTED on the ground the 7th day of Sept, 1993

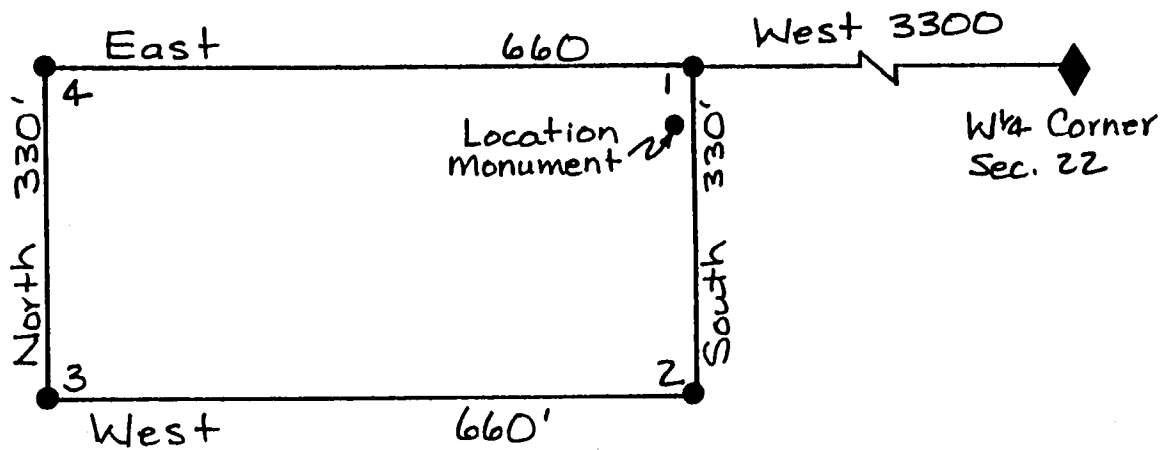
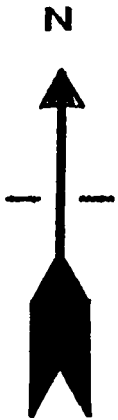
Witnesses:

Josef Holland

Locator(s) Cyprus Miami Mining Corporation
P.O. Box "S"
Claypool, AZ 85532

By: Bill Enck, Agent

PLAT OF MILL SITE CLAIM
(To be Attached to Recorded Copy of
Location Notice Pursuant to A.R.S. § 27-203)



1. Name of Claim Future 18 Millsite
2. Type of Claim Millsite
3. The Claim conforms to the following legal subdivision:
Township 1 North, Range 14 East, G. & S.R.M.
Section: NE 1/4 SW 1/4 Section 21
4. Scale: 1" = 200'
5. The Claim is situated in Gila County, Arizona.
6. Type of corner and location monuments used: 3" Capped Plastic Pipe

Oct 8 1 22 PM '93

A MC 327666

U \$ 9.00
ck# 04331
#PAGES 2

FEE# 93- 637260
RECORDED AT THE REQUEST OF

When recorded, mail to:

CYPRUS MIAMI MINING CORPORATION
P. O. Box 3299
Englewood, Colorado 80155

Attention: Land Management Dept.

CYPRUS MIAMI MINING CORPORATION

DATE 9/17/93 TIME 3:30

OFFICIAL RECORDS OF GILA COUNTY, AZ
LINDA HAUGHT-ORTEGA, RECORDER

BY

Linda Haught-Ortega

This Space Reserved for Recording Information

A HC 327667

LOCATION NOTICE
(MILLSITE CLAIM)

NOTICE IS HEREBY GIVEN that the Future 19 Millsite millsite claim has been located by Cyprus Miami Mining Corporation, whose address is P.O. Box "S", Claypool, AZ 85532. This claim is 660 feet in length and 330 feet in width. The general course of this claim is East-West and it is situated in the Globe-Miami Mining District, Gila County, Arizona. The monument at which this location notice is posted lies within the boundaries of the claim at Corner No. 1. This claim runs from the location monument on which this notice is posted 5 feet in a East direction to the East end line and 655 feet in a West direction to the West end line and is also marked by four monuments, one at each corner of the claim, making the claim in the form of a parallelogram. The location monument at which this notice is posted is situated within Section 21, Township 1 North, Range 14 East, G.&S.R.M., and this claim encompasses portions of the quarter section, subdivisions(s), Section(s), Township and Range as follows:

NE 1/4 SW 1/4 Section 21, Township 1 North,
Range 14 East

The locality of this claim with reference to some natural object or permanent monument and additional information (if any) concerning its locality are as follows:

Beginning at the W 1/2 corner of Section 22, Township 1 North, Range 14 East, G. & S.R.M., thence West 3300 feet,
and South 660 feet to Corner No. 1;
thence West 660 feet to Corner No. 2;
thence North 330 feet to Corner No. 3;
thence East 660 feet to Corner No. 4;
thence South 330 feet to Corner No. 1;

DATED AND POSTED on the ground the 7th day of Sept, 1993.

Witnesses:

Josem Hallan

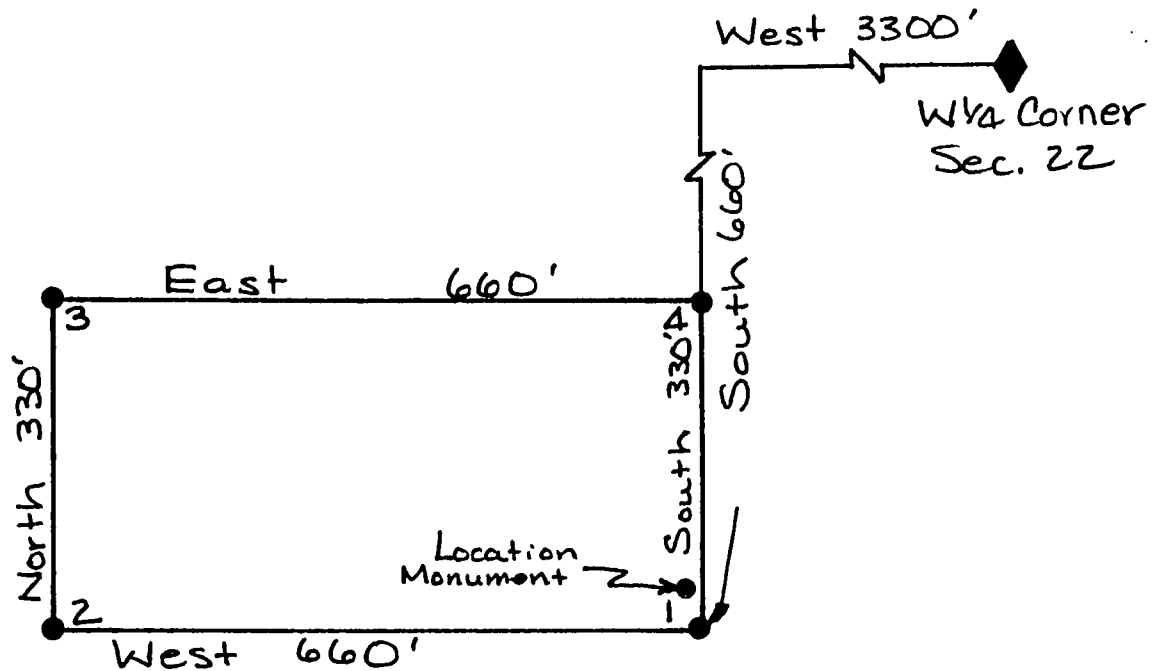
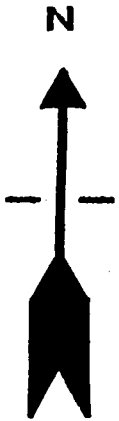
Locator(s) Cyprus Miami Mining Corporation

P.O. Box "S"

Claypool, AZ 85532

By: B. R. Ender, Agent

PLAT OF MILL SITE CLAIM
(To be Attached to Recorded Copy of
Location Notice Pursuant to A.R.S. § 27-203)



1. Name of Claim Future 19 Millsite
2. Type of Claim Millsite
3. The Claim conforms to the following legal subdivision:
 Township 1 North, Range 14 East, G. & S.R.M.
 Section: NE 1/4 SW 1/4 Section 21
4. Scale: 1" = 200'
5. The Claim is situated in Gila County, Arizona.
6. Type of corner and location monuments used: 3" Capped Plastic Pipe

Oct 3 1 22 PM '93

FEE# 93- 637261 ck# 04331
RECORDED AT THE REQUEST OF #PAGES 2

When recorded, mail to:

CYPRUS MIAMI MINING CORPORATION
P. O. Box 3299
Englewood, Colorado 80155

Attention: Land Management Dept.

CYPRUS MIAMI MINING CORPORATION

DATE 9/17/93 TIME 3:30

OFFICIAL RECORDS OF GILA COUNTY, AZ
LINDA HAUGHT ORTEGA, RECORDER

BY Linda Haught Ortega

This Space Reserved for Recording Information

LOCATION NOTICE
(MILLSITE CLAIM)

NOTICE IS HEREBY GIVEN that the Future 20 Millsite millsite claim has been located by Cyprus Miami Mining Corporation, whose address is P.O. Box "S", Claypool, AZ 85532. This claim is 660 feet in length and 330 feet in width. The general course of this claim is East-West and it is situated in the Globe-Miami Mining District, Gila County, Arizona. The monument at which this location notice is posted lies within the boundaries of the claim at Corner No. 1. This claim runs from the location monument on which this notice is posted 5 feet in a East direction to the East end line and 655 feet in a West direction to the West end line and is also marked by four monuments, one at each corner of the claim, making the claim in the form of a parallelogram. The location monument at which this notice is posted is situated within Section 21, Township 1 North, Range 14 East, G.&S.R.M., and this claim encompasses portions of the quarter section, subdivisions(s), Section(s), Township and Range as follows:

NE 1/4 SW 1/4 Section 21, Township 1 North,
Range 14 East

The locality of this claim with reference to some natural object or permanent monument and additional information (if any) concerning its locality are as follows: Beginning at the W 1/4 corner of Section 22, Township 1 North, Range 14 East, G. & S.R.M., thence West 3300 feet, and South 660 feet to Corner No. 1; thence South 330 feet to Corner No. 2; thence West 660 feet to Corner No. 3; thence North 330 feet to Corner No. 4; thence East 660 feet to Corner No. 1;

DATED AND POSTED on the ground the 7th day of Sept, 1993.

Witnesses:

[Signature]

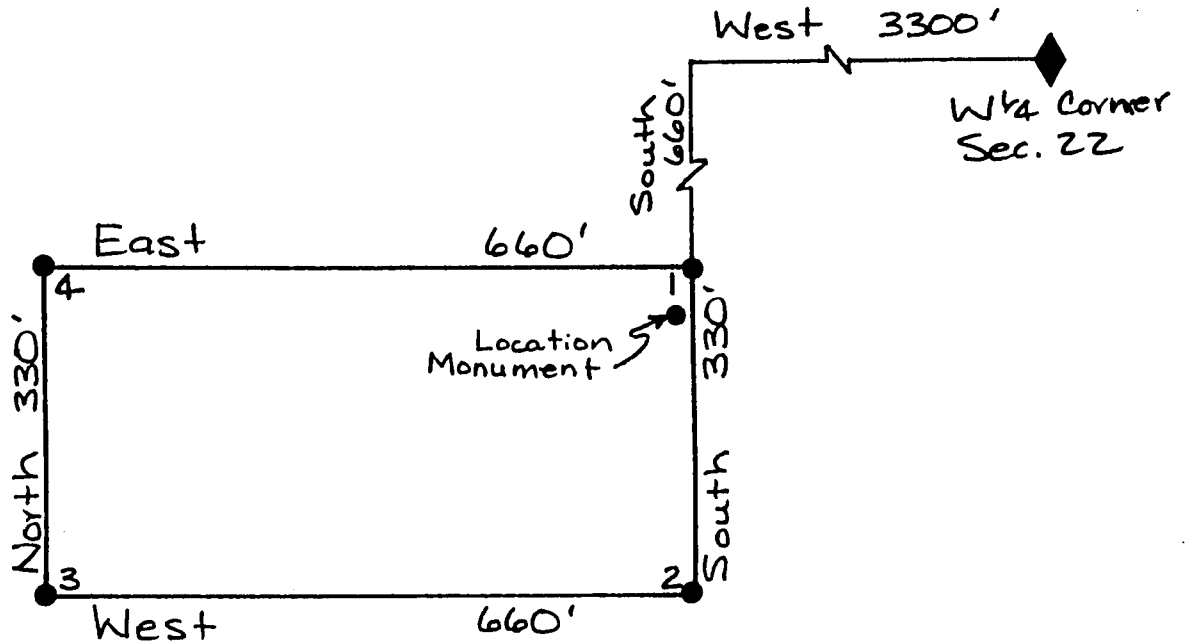
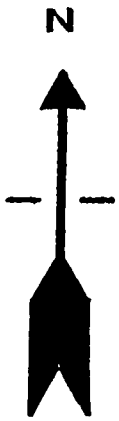
Locator(s) Cyprus Miami Mining Corporation
P.O. Box "S"
Claypool, AZ 85532

By: Bill Enckus, Agent

A MC 327668

Oct 8 1 23 PM '93

PLAT OF MILL SITE CLAIM
(To be Attached to Recorded Copy of
Location Notice Pursuant to A.R.S. § 27-203)



1. Name of Claim Future 20 Millsite
2. Type of Claim Millsite
3. The Claim conforms to the following legal subdivision:
Township 1 North, Range 14 East, G. & S.R.M.
Section: NE 1/4 SW 1/4 Section 21
4. Scale: 1" = 200'
5. The Claim is situated in Gila County, Arizona.
6. Type of corner and location monuments used: 3" Capped Plastic Pipe

Oct 8 1 23 PM '93

When recorded, mail to:

CYPRUS MIAMI MINING CORPORATION
P. O. Box 3299
Englewood, Colorado 80155

Attention: Land Management Dept.

FEE# 93- 637262 C \$9.00
ck# 04331
RECORDED AT THE REQUEST OF #PAGES 2

CYPRUS MIAMI MINING CORPORATION
DATE 9/17/93 TIME 3:30
OFFICIAL RECORDS OF GILA COUNTY, AZ
LINDA HAUGHT ORTEGA, RECORDER
BY Linda Haught Ortega

This Space Reserved for Recording Information

LOCATION NOTICE
(MILLSITE CLAIM)

NOTICE IS HEREBY GIVEN that the Future 21 Millsite millsite claim has been located by Cyprus Miami Mining Corporation, whose address is P.O. Box "S", Claypool, AZ 85532. This claim is 660 feet in length and 330 feet in width. The general course of this claim is East-West and it is situated in the Globe-Miami Mining District, Gila County, Arizona. The monument at which this location notice is posted lies within the boundaries of the claim at Corner No. 1. This claim runs from the location monument on which this notice is posted 5 feet in a East direction to the East end line and 655 feet in a West direction to the West end line and is also marked by four monuments, one at each corner of the claim, making the claim in the form of a parallelogram. The location monument at which this notice is posted is situated within Section 21, Township 1 North, Range 14 East, G.&S.R.M., and this claim encompasses portions of the quarter section, subdivisions(s), Section(s), Township and Range as follows:

NE¹/₄ SW¹/₄ Section 21, Township 1 North,
Range 14 East

The locality of this claim with reference to some natural object or permanent monument and additional information (if any) concerning its locality are as follows:

Beginning at the W¹/₂ corner of Section 22, Township 1 North, Range 14 East, G. & S.R.M., thence West 3300 feet,
and South 1320 feet to Corner No. 1;
thence West 660 feet to Corner No. 2;
thence North 330 feet to Corner No. 3;
thence East 660 feet to Corner No. 4;
thence South 330 feet to Corner No. 1;

DATED AND POSTED on the ground the 7th day of Sept, 1993.

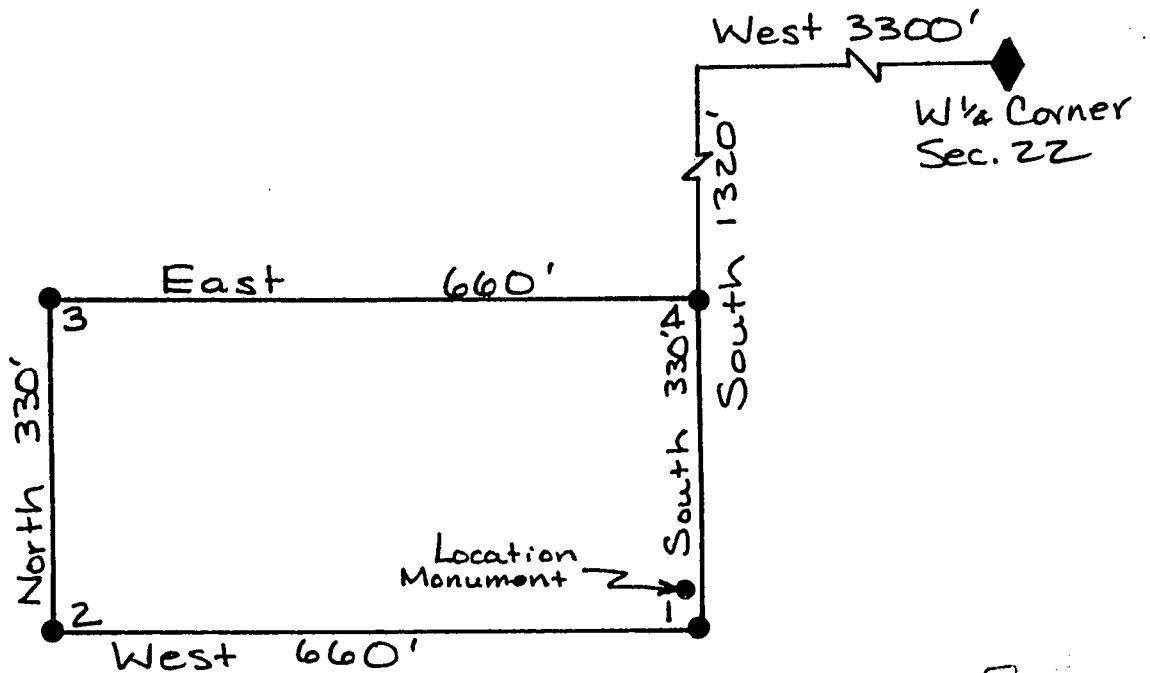

Witnesses:

Jason Holland

Locator(s) Cyprus Miami Mining Corporation
P.O. Box "S"
Claypool, AZ 85532

By: Bill Ender, Agent

PLAT OF MILL SITE CLAIM
(To be Attached to Recorded Copy of
Location Notice Pursuant to A.R.S. § 27-203)



Oct 8 1 24 PM '93

1. Name of Claim Future 21 Millsite
2. Type of Claim Millsite
3. The Claim conforms to the following legal subdivision:
 Township 1 North, Range 14 East, G. & S.R.M.
 Section: NE 1/4 SW 1/4 Section 21
4. Scale: 1" = 200'
5. The Claim is situated in Gila County, Arizona.
6. Type of corner and location monuments used: 3" Capped Plastic Pipe

When recorded, mail to:

CYPRUS MIAMI MINING CORPORATION
P. O. Box 3299
Englewood, Colorado 80155

Attention: Land Management Dept.

FEE# 93- 637263
RECORDED AT THE REQUEST OF

\$ 9.00
ck# 04337
#PAGES 2

CYPRUS MIAMI MINING CORPORATION

DATE 9/17/93 TIME 3:30

OFFICIAL RECORDS OF GILA COUNTY, AZ
LINDA HAUGHT ORTEGA, RECORDER

BY Linda Haught Ortega

This Space Reserved for Recording Information

LOCATION NOTICE
(MILLSITE CLAIM)

NOTICE IS HEREBY GIVEN that the Future 22 Millsite millsite claim has been located by Cyprus Miami Mining Corporation, whose address is P.O. Box "S", Claypool, AZ 85532. This claim is 660 feet in length and 330 feet in width. The general course of this claim is East-West and it is situated in the Globe-Miami Mining District, Gila County, Arizona. The monument at which this location notice is posted lies within the boundaries of the claim at Corner No. 1. This claim runs from the location monument on which this notice is posted 5 feet in a East direction to the East end line and 655 feet in a West direction to the West end line and is also marked by four monuments, one at each corner of the claim, making the claim in the form of a parallelogram. The location monument at which this notice is posted is situated within Section 21, Township 1 North, Range 14 East, G.&S.R.M., and this claim encompasses portions of the quarter section, subdivisions(s), Section(s), Township and Range as follows:

SE 1/4 SW 1/4 Section 21, Township 1 North,
Range 14 East

The locality of this claim with reference to some natural object or permanent monument and additional information (if any) concerning its locality are as follows: Beginning at the W 1/4 corner of Section 22, Township 1 North, Range 14 East, G. & S.R.M., thence West 3300 feet, and South 1320 feet to Corner No. 1;
thence South 330 feet to Corner No. 2;
thence West 660 feet to Corner No. 3;
thence North 330 feet to Corner No. 4;
thence East 660 feet to Corner No. 1;

DATED AND POSTED on the ground the 7th day of Sept, 1993.

Witnesses:

Jason Holland

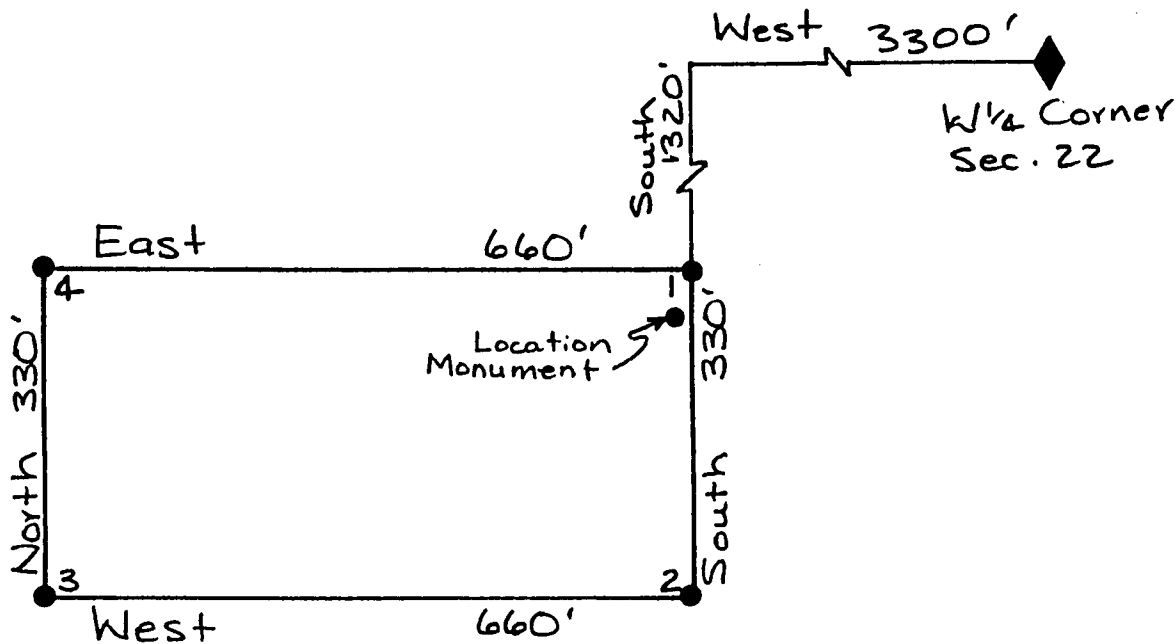
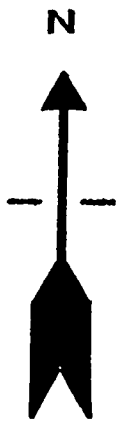
Locator(s) Cyprus Miami Mining Corporation

P.O. Box "S"

Claypool, AZ 85532

By: Bill Ender, Agent

PLAT OF MILL SITE CLAIM
(To be Attached to Recorded Copy of
Location Notice Pursuant to A.R.S. § 27-203)



- 1. Name of Claim Future 22 Millsite
- 2. Type of Claim Millsite
- 3. The Claim conforms to the following legal subdivision:
Township 1 North, Range 14 East, G. & S.R.M.
Section: SE 1/4 SW 1/4 Section 21
- 4. Scale: 1" = 200'
- 5. The Claim is situated in Gila County, Arizona.
- 6. Type of corner and location monuments used: 3" Capped Plastic Pipe

Oct 8 1 25 PM '93

When recorded, mail to:

CYPRUS MIAMI MINING CORPORATION
P. O. Box 3299
Englewood, Colorado 80155

Attention: Land Management Dept.

FEE# 93- 637264 0 \$ 9.00
RECORDED AT THE REQUEST OF ck# 04331
#PAGES 2

CYPRUS MIAMI MINING CORPORATION

DATE 9/17/93 TIME 3:30

OFFICIAL RECORDS OF GILA COUNTY, AZ
LINDA HAUGHT ORTEGA, RECORDER

BY Linda Haught Ortega

This Space Reserved for Recording Information

LOCATION NOTICE
(MILLSITE CLAIM)

NOTICE IS HEREBY GIVEN that the Future 23 Millsite millsite claim has been located by Cyprus Miami Mining Corporation, whose address is P.O. Box "S", Claypool, AZ 85532. This claim is 660 feet in length and 330 feet in width. The general course of this claim is East-West and it is situated in the Globe-Miami Mining District, Gila County, Arizona. The monument at which this location notice is posted lies within the boundaries of the claim at Corner No. 1. This claim runs from the location monument on which this notice is posted 5 feet in a East direction to the East end line and 655 feet in a West direction to the West end line and is also marked by four monuments, one at each corner of the claim, making the claim in the form of a parallelogram. The location monument at which this notice is posted is situated within Section 21, Township 1 North, Range 14 East, G.&S.R.M., and this claim encompasses portions of the quarter section, subdivisions(s), Section(s), Township and Range as follows:

SE 1/4 SW 1/4 Section 21, Township 1 North,
Range 14 East

The locality of this claim with reference to some natural object or permanent monument and additional information (if any) concerning its locality are as follows: Beginning at the W 1/4 corner of Section 22, Township 1 North, Range 14 East, G. & S.R.M., thence West 3300 feet, and South 1980 feet to Corner No. 1; thence West 660 feet to Corner No. 2; thence North 330 feet to Corner No. 3; thence East 660 feet to Corner No. 4; thence South 330 feet to Corner No. 1;

DATED AND POSTED on the ground the 7th day of Sept, 1993.

Witnesses:

Jason Holland

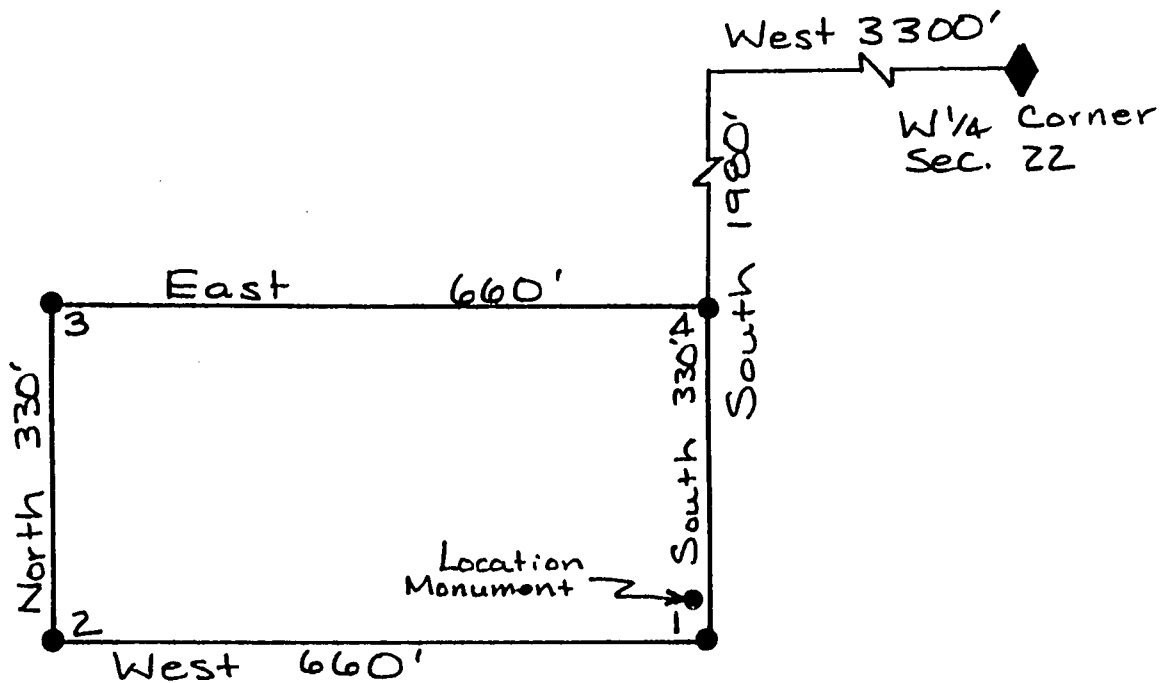
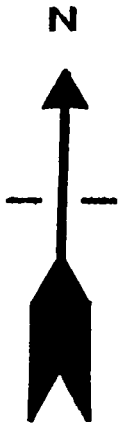
Locator(s) Cyprus Miami Mining Corporation
P.O. Box "S"
Claypool, AZ 85532

By: B. H. Enders, Agent

A MC 327671

Oct 11 25 PM '93

PLAT OF MILL SITE CLAIM
 (To be Attached to Recorded Copy of
Location Notice Pursuant to A.R.S. § 27-203)



1. Name of Claim Future 23 Millsite
2. Type of Claim Millsite
3. The Claim conforms to the following legal subdivision:
 Township 1 North, Range 14 East, G. & S.R.M.
 Section: SE 1/4 SW 1/4 Section 21
4. Scale: 1" = 200'
5. The Claim is situated in Gila County, Arizona.
6. Type of corner and location monuments used: 3" Capped Plastic Pipe

Oct 11 25.171 '93

6 \$ 9.00
ck# 04331

FEE# 93- 637265 #PAGES 2
RECORDED AT THE REQUEST OF

When recorded, mail to:

CYPRUS MIAMI MINING CORPORATION
P. O. Box 3299
Englewood, Colorado 80155

Attention: Land Management Dept.

CYPRUS MIAMI MINING CORPORATION

DATE 9/17/93 TIME 3:30

OFFICIAL RECORDS OF GILA COUNTY, AZ
LINDA HAUGHT ORTEGA, RECORDER

BY Linda Haught Ortega

This Space Reserved for Recording Information

A HC 327672

LOCATION NOTICE
(MILLSITE CLAIM)

NOTICE IS HEREBY GIVEN that the Future 24 Millsite millsite claim has been located by Cyprus Miami Mining Corporation, whose address is P.O. Box "S", Claypool, AZ 85532. This claim is 660 feet in length and 330 feet in width. The general course of this claim is East-West and it is situated in the Globe-Miami Mining District, Gila County, Arizona. The monument at which this location notice is posted lies within the boundaries of the claim at Corner No. 1. This claim runs from the location monument on which this notice is posted 5 feet in a East direction to the East end line and 655 feet in a West direction to the West end line and is also marked by four monuments, one at each corner of the claim, making the claim in the form of a parallelogram. The location monument at which this notice is posted is situated within Section 21, Township 1 North, Range 14 East, G.&S.R.M., and this claim encompasses portions of the quarter section, subdivisions(s), Section(s), Township and Range as follows:

SE 1/4 SW 1/4 Section 21, Township 1 North,
Range 14 East

The locality of this claim with reference to some natural object or permanent monument and additional information (if any) concerning its locality are as follows: Beginning at the W 1/4 corner of Section 22, Township 1 North, Range 14 East, G. & S.R.M., thence West 3300 feet, and South 1980 feet to Corner No. 1; thence South 330 feet to Corner No. 2; thence West 660 feet to Corner No. 3; thence North 330 feet to Corner No. 4; thence East 1660 feet to Corner No. 1;

DATED AND POSTED on the ground the 7th day of Sept, 1993.

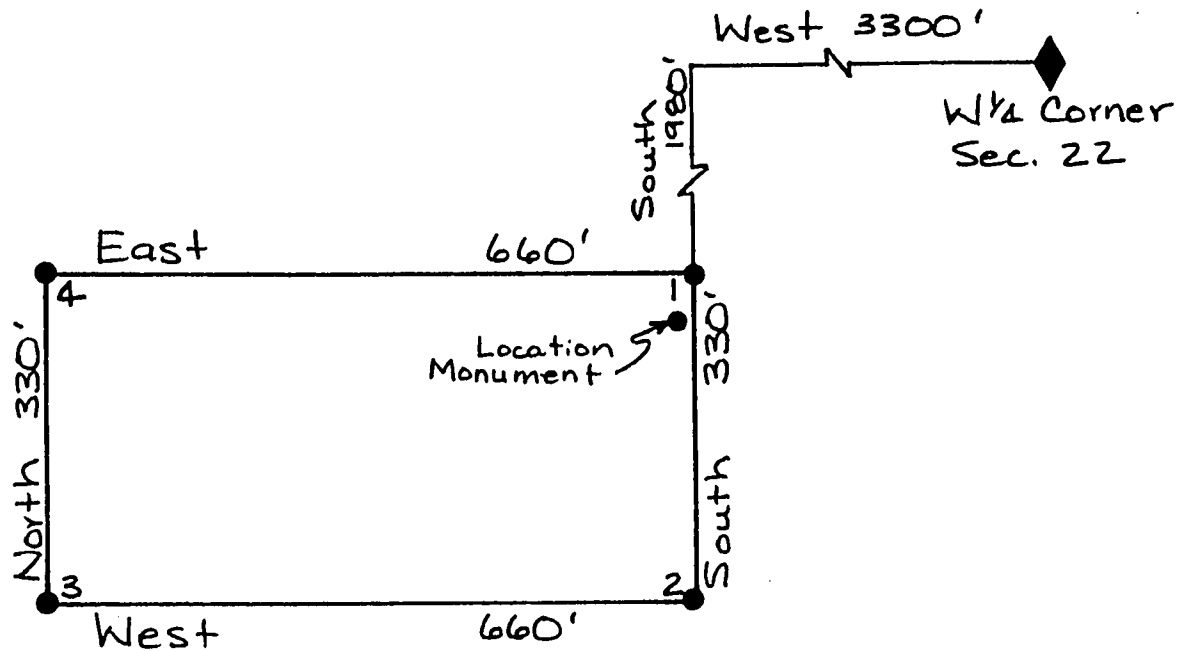
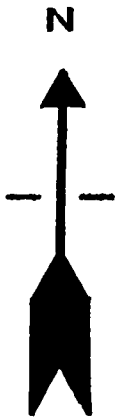
Witnesses:

Jason Holland

Locator(s) Cyprus Miami Mining Corporation
P.O. Box "S"
Claypool, AZ 85532

By: B. H. Enders, Agent

PLAT OF MILL SITE CLAIM
 (To be Attached to Recorded Copy of
Location Notice Pursuant to A.R.S. § 27-203)



1. Name of Claim Future 24 Millsite
2. Type of Claim Millsite
3. The Claim conforms to the following legal subdivision:
 Township 1 North, Range 14 East, G. & S.R.M.
 Section: SE 1/4 SW 1/4 Section 21
4. Scale: 1" = 200'
5. The Claim is situated in Gila County, Arizona.
6. Type of corner and location monuments used: 3" Capped Plastic Pipe

Oct 8 1 26 PM '93

C \$9.00
ck# 04331
#PAGES 2

FEE# 93- 637266
RECORDED AT THE REQUEST OF

When recorded, mail to:

CYPRUS MIAMI MINING CORPORATION
P. O. Box 3299
Englewood, Colorado 80155

Attention: Land Management Dept.

CYPRUS MIAMI MINING CORPORATION

DATE 9/17/93 TIME 3:30

OFFICIAL RECORDS OF GILA COUNTY, AZ
LINDA HAUGHT ORTEGA, RECORDER

BY Linda Haught Ortega

This Space Reserved for Recording Information

LOCATION NOTICE
(MILLSITE CLAIM)

NOTICE IS HEREBY GIVEN that the Future 25 Millsite millsite claim has been located by Cyprus Miami Mining Corporation, whose address is P.O. Box "S", Claypool, AZ 85532. This claim is 660 feet in length and 330 feet in width. The general course of this claim is East-West and it is situated in the Globe-Miami Mining District, Gila County, Arizona. The monument at which this location notice is posted lies within the boundaries of the claim at Corner No. 1. This claim runs from the location monument on which this notice is posted 5 feet in a East direction to the East end line and 655 feet in a West direction to the West end line and is also marked by four monuments, one at each corner of the claim, making the claim in the form of a parallelogram. The location monument at which this notice is posted is situated within Section 21, Township 1 North, Range 14 East, G.&S.R.M., and this claim encompasses portions of the quarter section, subdivisions(s), Section(s), Township and Range as follows:

SE 1/4 SW 1/4 Section 21, Township 1 North,
Range 14 East

The locality of this claim with reference to some natural object or permanent monument and additional information (if any) concerning its locality are as follows:

Beginning at the W 1/4 corner of Section 22, Township 1 North, Range 14 East, G. & S.R.M., thence West 3300 feet, and South 2640 feet to Corner No. 1;
thence West 660 feet to Corner No. 2;
thence North 330 feet to Corner No. 3;
thence East 660 feet to Corner No. 4;
thence South 330 feet to Corner No. 1;

DATED AND POSTED on the ground the 7th day of Sept, 1993.

Witnesses: [Signature]

Locator(s) Cyprus Miami Mining Corporation
P.O. Box "S"
Claypool, AZ 85532

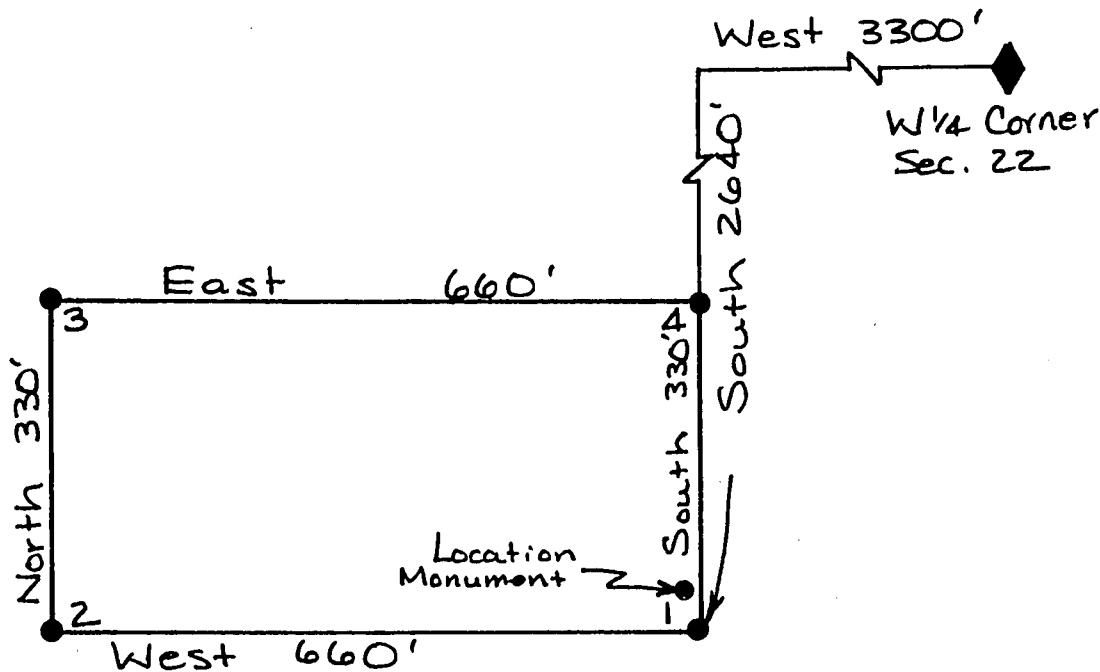
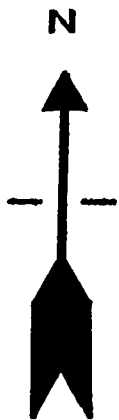
By: Bill Enck, Agent

A HC 327673

Oct 8 1 26 PM '93

A MC 327673

PLAT OF MILL SITE CLAIM
(To be Attached to Recorded Copy of
Location Notice Pursuant to A.R.S. & 27-203)



- 1. Name of Claim Future 25 Millsite
- 2. Type of Claim Millsite
- 3. The Claim conforms to the following legal subdivision:
Township 1 North, Range 14 East, G.& S.R.M.
Section: SE 1/4 SW 1/4 Section 21
- 4. Scale: 1" = 200'
- 5. The Claim is situated in Gila County, Arizona.
- 6. Type of corner and location monuments used: 3" Capped Plastic Pipe

OCT 11 1 26 PM '93

FEE# 93- 637267
RECORDED AT THE REQUEST OF

C \$9.00
ck# 04331
#PAGES 2

When recorded, mail to:

CYPRUS MIAMI MINING CORPORATION
P. O. Box 3299
Englewood, Colorado 80155

Attention: Land Management Dept.

CYPRUS MIAMI MINING CORPORATION
DATE 9/17/93 TIME 3:30
OFFICIAL RECORDS OF GILA COUNTY, AZ
LINDA HAUGHT ORTEGA, RECORDER
BY Linda Haught Ortega

This Space Reserved for Recording Information

LOCATION NOTICE
(MILLSITE CLAIM)

NOTICE IS HEREBY GIVEN that the Future 26 Millsite millsite claim has been located by Cyprus Miami Mining Corporation, whose address is P.O. Box "S", Claypool, AZ 85532. This claim is 660 feet in length and 330 feet in width. The general course of this claim is East-West and it is situated in the Globe-Miami Mining District, Gila County, Arizona. The monument at which this location notice is posted lies within the boundaries of the claim at Corner No. 1. This claim runs from the location monument on which this notice is posted 5 feet in a East direction to the East end line and 655 feet in a West direction to the West end line and is also marked by four monuments, one at each corner of the claim, making the claim in the form of a parallelogram. The location monument at which this notice is posted is situated within Section 28, Township 1 North, Range 14 East, G.&S.R.M., and this claim encompasses portions of the quarter section, subdivisions(s), Section(s), Township and Range as follows:

NE 1/4 NW 1/4 Section 28, Township 1 North,
Range 14 East

The locality of this claim with reference to some natural object or permanent monument and additional information (if any) concerning its locality are as follows: Beginning at the W 1/4 corner of Section 22, Township 1 North, Range 14 East, G. & S.R.M., thence West 3300 feet, and South 2640 feet to Corner No. 1; thence South 330 feet to Corner No. 2; thence West 660 feet to Corner No. 3; thence North 330 feet to Corner No. 4; thence East 660 feet to Corner No. 1;

DATED AND POSTED on the ground the 7th day of Sept, 1993

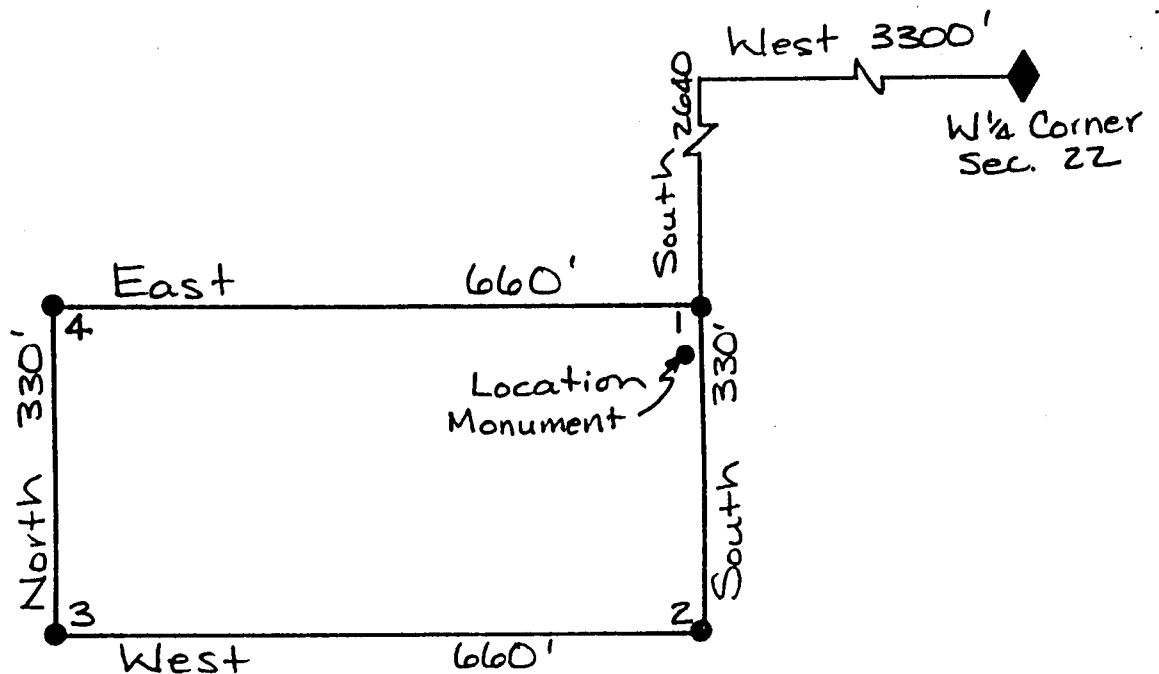

Witnesses:

Jasen Holland

Locator(s) Cyprus Miami Mining Corporation
P.O. Box "S"
Claypool, AZ 85532

By: Bill Ender, Agent

PLAT OF MILL SITE CLAIM
 (To be Attached to Recorded Copy of
Location Notice Pursuant to A.R.S. § 27-203)



1. Name of Claim Future 26 Millsite
2. Type of Claim Millsite
3. The Claim conforms to the following legal subdivision:
 Township 1 North, Range 14 East, G. & S.R.M.
 Section: NE 1/4 NW 1/4 Section 28
4. Scale: 1" = 200'
5. The Claim is situated in Gila County, Arizona.
6. Type of corner and location monuments used: 3" Capped Plastic Pipe

Oct 11 27 PM '93

FEE# 93- 637268 2 \$ 9.00
RECORDED AT THE REQUEST OF ck# 04331
#PAGES 2

When recorded, mail to:

CYPRUS MIAMI MINING CORPORATION
P. O. Box 3299
Englewood, Colorado 80155

Attention: Land Management Dept.

CYPRUS MIAMI MINING CORPORATION

DATE 9/17/93 TIME 3:30

OFFICIAL RECORDS OF GILA COUNTY, AZ
LINDA HAUGHT ORTEGA, RECORDER

BY Linda Haught Ortega

This Space Reserved for Recording Information

LOCATION NOTICE
(MILLSITE CLAIM)

NOTICE IS HEREBY GIVEN that the Future 27 Millsite millsite claim has been located by Cyprus Miami Mining Corporation, whose address is P.O. Box "S", Claypool, AZ 85532. This claim is 660 feet in length and 330 feet in width. The general course of this claim is East-West and it is situated in the Globe-Miami Mining District, Gila County, Arizona. The monument at which this location notice is posted lies within the boundaries of the claim at Corner No. 1. This claim runs from the location monument on which this notice is posted 5 feet in a East direction to the East end line and 655 feet in a West direction to the West end line and is also marked by four monuments, one at each corner of the claim, making the claim in the form of a parallelogram. The location monument at which this notice is posted is situated within Section 28, Township 1 North, Range 14 East, G.&S.R.M., and this claim encompasses portions of the quarter section, subdivisions(s), Section(s), Township and Range as follows:

NE 1/4 NW 1/4 Section 28, Township 1 North,
Range 14 East

The locality of this claim with reference to some natural object or permanent monument and additional information (if any) concerning its locality are as follows:

Beginning at the W 1/4 corner of Section 22, Township 1 North, Range 14 East, G. & S.R.M., thence West 3300 feet

and South 3300 feet to Corner No. 1;

thence West 660 feet to Corner No. 2;

thence North 330 feet to Corner No. 3;

thence East 660 feet to Corner No. 4;

thence South 330 feet to Corner No. 1;

DATED AND POSTED on the ground the 7th day of Sept, 1993.

Witnesses:

Joan Holler

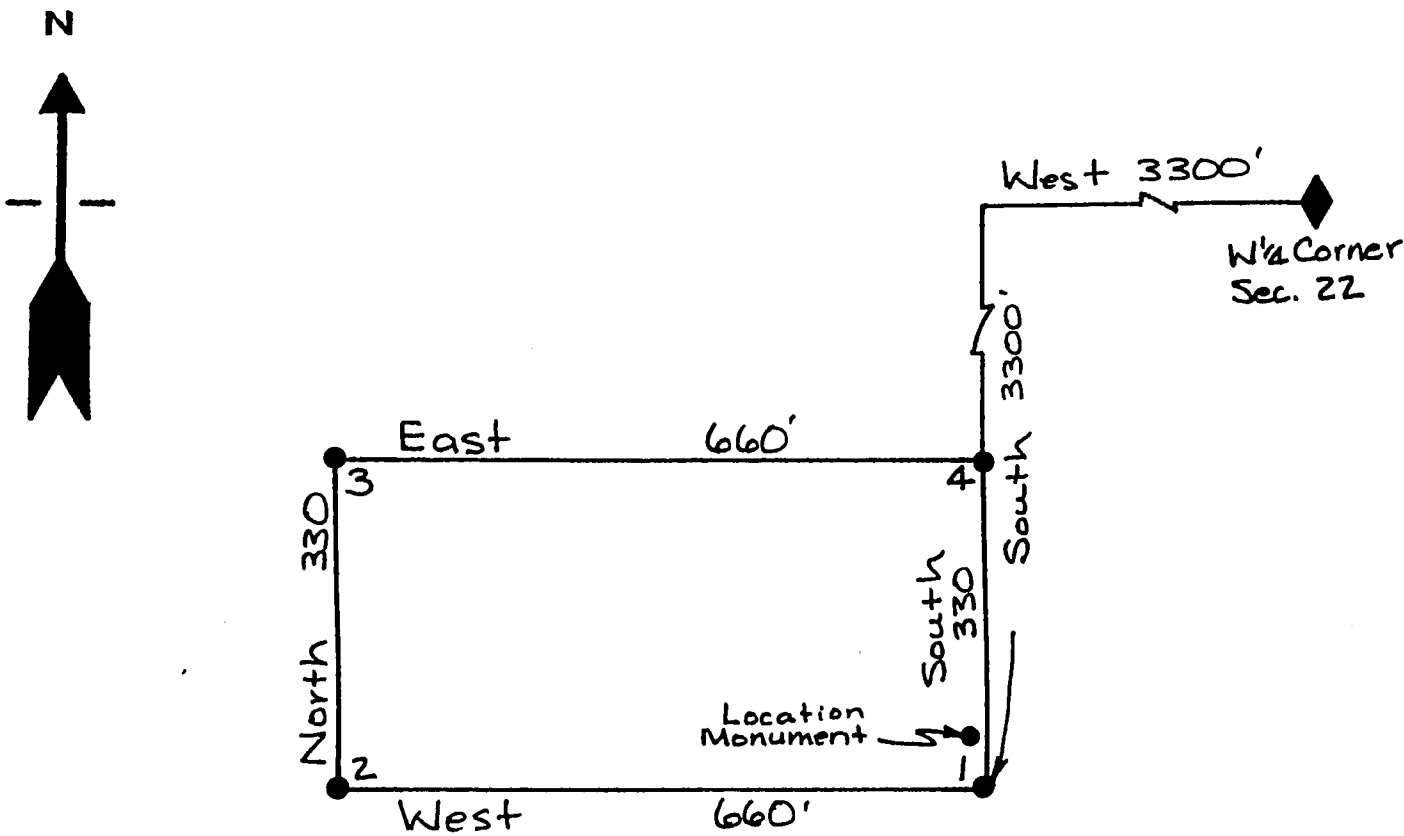
Locator(s) Cyprus Miami Mining Corporation

P.O. Box "S"

Claypool, AZ 85532

By: Bill Enders, Agent

PLAT OF MILL SITE CLAIM
(To be Attached to Recorded Copy of
Location Notice Pursuant to A.R.S. & 27-203)



1. Name of Claim Future 27 Millsite

2. Type of Claim Millsite

3. The Claim conforms to the following legal subdivision:
Township 1 North, Range 14 East, G. & S.R.M.
Section: NE 1/4 NW 1/4 Section 28

4. Scale: 1" = 200'

5. The Claim is situated in Gila County, Arizona.

6. Type of corner and location monuments used: 3" Capped Plastic Pipe

Oct 6 1 27 PM '93

FEE# 93- 637269
RECORDED AT THE REQUEST OF

ck# 04331
#PAGES 2

When recorded, mail to:

CYPRUS MIAMI MINING CORPORATION
P. O. Box 3299
Englewood, Colorado 80155

Attention: Land Management Dept.

CYPRUS MIAMI MINING CORPORATION

DATE 9/17/93 TIME 3:30

OFFICIAL RECORDS OF GILA COUNTY, AZ
LINDA HAUGHT ORTEGA, RECORDER

BY Linda Haught Ortega

This Space Reserved for Recording Information

LOCATION NOTICE
(MILLSITE CLAIM)

NOTICE IS HEREBY GIVEN that the Future 28 Millsite millsite claim has been located by Cyprus Miami Mining Corporation, whose address is P.O. Box "S", Claypool, AZ 85532. This claim is 660 feet in length and 330 feet in width. The general course of this claim is East-West and it is situated in the Globe-Miami Mining District, Gila County, Arizona. The monument at which this location notice is posted lies within the boundaries of the claim at Corner No. 1. This claim runs from the location monument on which this notice is posted 5 feet in a East direction to the East end line and 655 feet in a West direction to the West end line and is also marked by four monuments, one at each corner of the claim, making the claim in the form of a parallelogram. The location monument at which this notice is posted is situated within Section 28, Township 1 North, Range 14 East, G.&S.R.M., and this claim encompasses portions of the quarter section, subdivisions(s), Section(s), Township and Range as follows:

NE 1/4 NW 1/4 Section 28, Township 1 North,
Range 14 East

The locality of this claim with reference to some natural object or permanent monument and additional information (if any) concerning its locality are as follows:

Beginning at the W 1/4 corner of Section 22, Township 1 North, Range 14 East, G. & S.R.M., thence West 3300 feet, and South 3300 feet to Corner No. 1;
thence South 330 feet to Corner No. 2;
thence West 660 feet to Corner No. 3;
thence North 330 feet to Corner No. 4;
thence East 660 feet to Corner No. 1;

DATED AND POSTED on the ground the 7th day of Sept, 1993.

Witnesses:

Josem Holthel

Locator(s)

Cyprus Miami Mining Corporation

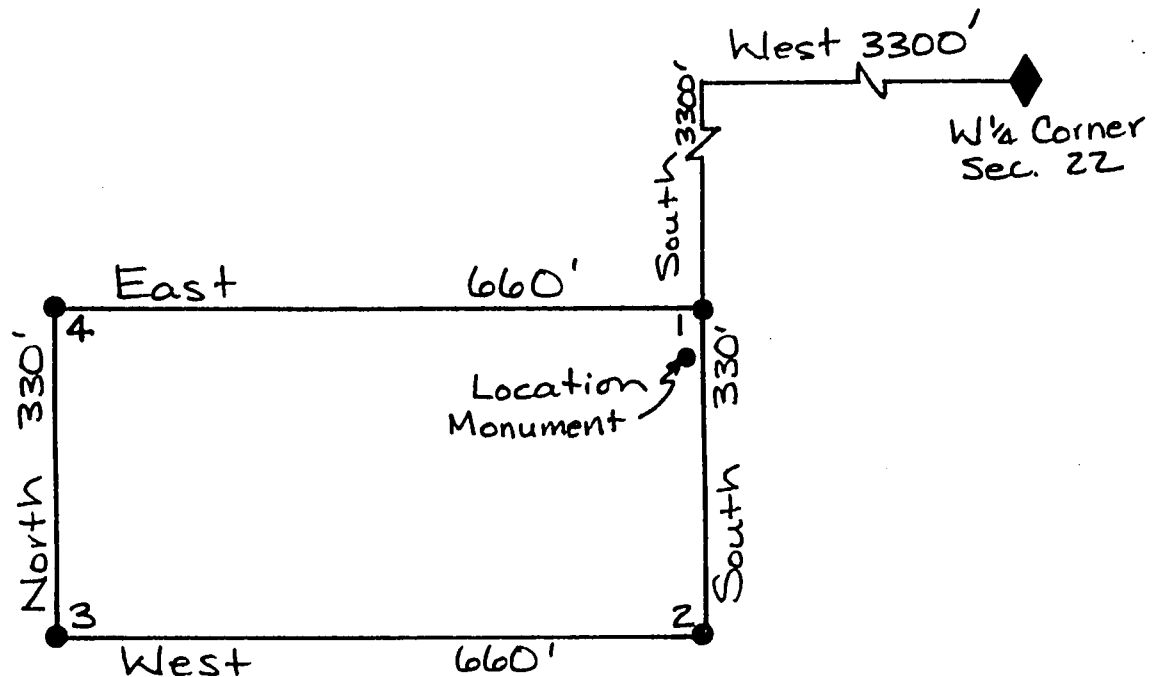
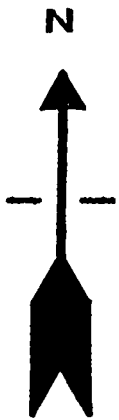
P.O. Box "S"

Claypool, AZ 85532

By:

Bill Endrus, Agent

PLAT OF MILL SITE CLAIM
(To be Attached to Recorded Copy of
Location Notice Pursuant to A.R.S. § 27-203)



1. Name of Claim Future 28 Millsite
2. Type of Claim Millsite
3. The Claim conforms to the following legal subdivision:
 Township 1 North, Range 14 East, G. & S.R.M.
 Section: NE 1/4 NW 1/4 Section 28
4. Scale: 1" = 200'
5. The Claim is situated in Gila County, Arizona.
6. Type of corner and location monuments used: 3" Capped Plastic Pipe

OCT 8 1 28 PM '93

When recorded, mail to:

CYPRUS MIAMI MINING CORPORATION
P. O. Box 3299
Englewood, Colorado 80155

Attention: Land Management Dept.

FEE# 93- 637270
RECORDED AT THE REQUEST OF

ck# \$9.00

#PAGES 2

CYPRUS MIAMI MINING CORPORATION

DATE 9/17/93 TIME 3:30

OFFICIAL RECORDS OF GILA COUNTY, AZ
LINDA HAUGHT ORTEGA, RECORDER

BY Linda Haught Ortega

This Space Reserved for Recording Information

LOCATION NOTICE
(MILLSITE CLAIM)

NOTICE IS HEREBY GIVEN that the Future 29 Millsite millsite claim has been located by Cyprus Miami Mining Corporation, whose address is P.O. Box "S", Claypool, AZ 85532. This claim is 660 feet in length and 330 feet in width. The general course of this claim is East-West and it is situated in the Globe-Miami Mining District, Gila County, Arizona. The monument at which this location notice is posted lies within the boundaries of the claim at Corner No. 1. This claim runs from the location monument on which this notice is posted 5 feet in a East direction to the East end line and 655 feet in a West direction to the West end line and is also marked by four monuments, one at each corner of the claim, making the claim in the form of a parallelogram. The location monument at which this notice is posted is situated within Section 28, Township 1 North, Range 14 East, G.&S.R.M., and this claim encompasses portions of the quarter section, subdivisions(s), Section(s), Township and Range as follows:

NE 1/4 NW 1/4 Section 28, Township 1 North,
Range 14 East

The locality of this claim with reference to some natural object or permanent monument and additional information (if any) concerning its locality are as follows:

Beginning at the W 1/4 corner of Section 22, Township 1 North, Range 14 East, G. & S.R.M., thence West 3300 feet,

and South 3960 feet to Corner No. 1;
thence West 660 feet to Corner No. 2;
thence North 330 feet to Corner No. 3;
thence East 660 feet to Corner No. 4;
thence South 330 feet to Corner No. 1;

DATED AND POSTED on the ground the 7th day of Sept, 1993.

Witnesses:

Jason Holland

Locator(s)

Cyprus Miami Mining Corporation

P.O. Box "S"

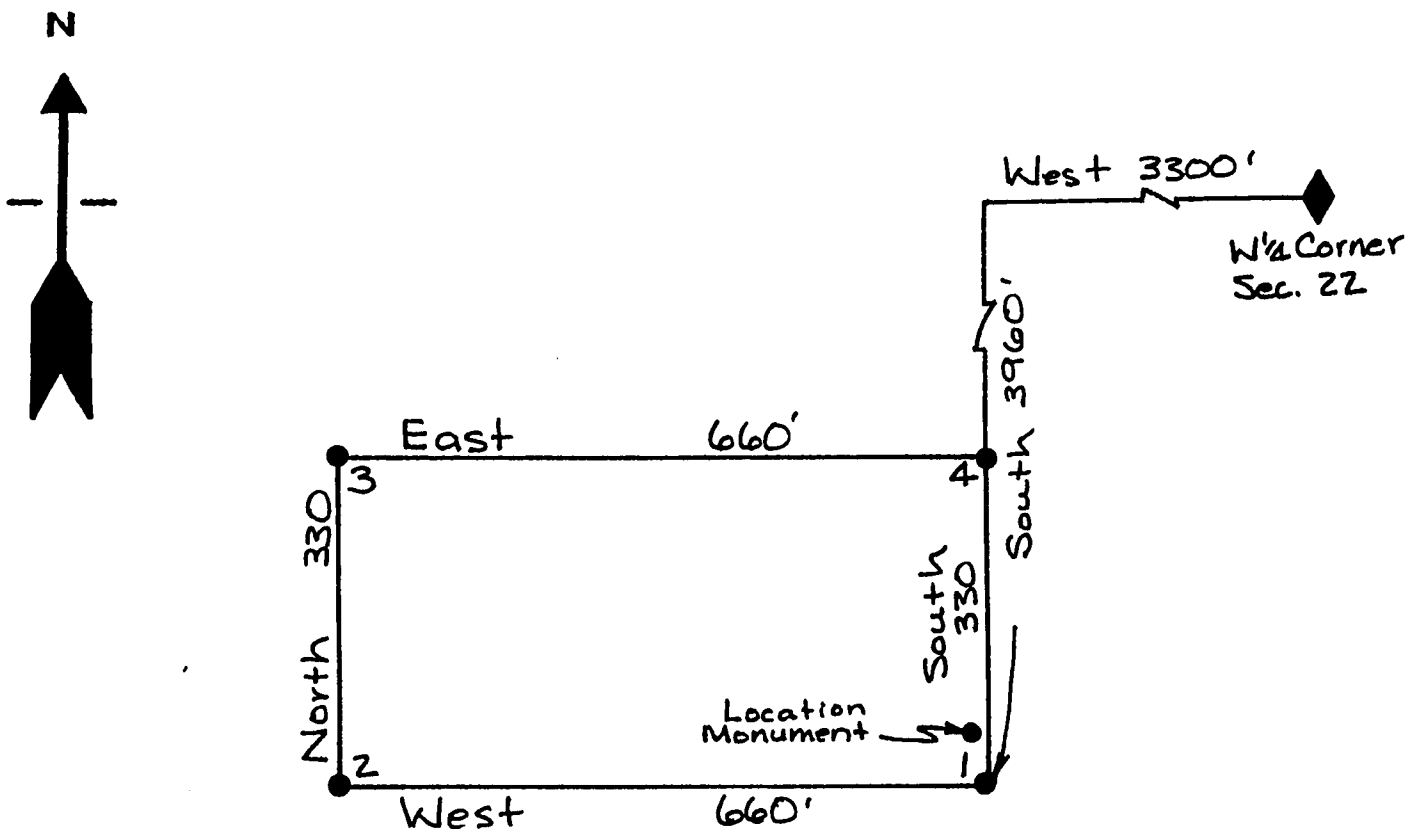
Claypool, AZ 85532

By: Bill Endas, Agent

A HC 327677

Oct 8 1 23 PM

PLAT OF MILL SITE CLAIM
(To be Attached to Recorded Copy of
Location Notice Pursuant to A.R.S. & 27-203)



1. Name of Claim Future 29 Millsite
2. Type of Claim Millsite
3. The Claim conforms to the following legal subdivision:
Township 1 North, Range 14 East, G. & S.R.M.
Section: NE 1/4 NW 1/4 Section 28
4. Scale: 1" = 200'
5. The Claim is situated in Gila County, Arizona.
6. Type of corner and location monuments used: 3" Capped Plastic Pipe

Oct 8 1 26 PM '93

When recorded, mail to:

CYPRUS MIAMI MINING CORPORATION
P. O. Box 3299
Englewood, Colorado 80155

Attention: Land Management Dept.

FEE# 93- 637271 ^{C \$9.00}
RECORDED AT THE REQUEST OF ^{ck# 04331} #PAGES 2

CYPRUS MIAMI MINING CORPORATION

DATE 9/17/93 TIME 3:30

OFFICIAL RECORDS OF GILA COUNTY, AZ
LINDA HAUGHT ORTEGA, RECORDER

BY Linda Haught Ortega

This Space Reserved for Recording Information

LOCATION NOTICE
(MILLSITE CLAIM)

NOTICE IS HEREBY GIVEN that the Future 30 Millsite millsite claim has been located by Cyprus Miami Mining Corporation, whose address is P.O. Box "S", Claypool, AZ 85532. This claim is 660 feet in length and 330 feet in width. The general course of this claim is East-West and it is situated in the Globe-Miami Mining District, Gila County, Arizona. The monument at which this location notice is posted lies within the boundaries of the claim at Corner No. 1. This claim runs from the location monument on which this notice is posted 5 feet in a West direction to the West end line and 655 feet in a East direction to the East end line and is also marked by four monuments, one at each corner of the claim, making the claim in the form of a parallelogram. The location monument at which this notice is posted is situated within Section 21, Township 1 North, Range 14 East, G.&S.R.M., and this claim encompasses portions of the quarter section, subdivisions(s), Section(s), Township and Range as follows:

NE 1/4 NW 1/4 Section 21, Township 1 North,
Range 14 East

The locality of this claim with reference to some natural object or permanent monument and additional information (if any) concerning its locality are as follows: Beginning at the W 1/4 corner of Section 22, Township 1 North, Range 14 East, G. & S.R.M., thence West 3300 feet,

and North 1320 feet to Corner No. 1;

thence North 330 feet to Corner No. 2;

thence East 660 feet to Corner No. 3;

thence South 330 feet to Corner No. 4;

thence West 660 feet to Corner No. 1;

DATED AND POSTED on the ground the 26th day of Sept, 1993.

Witnesses:

Jason Hollen

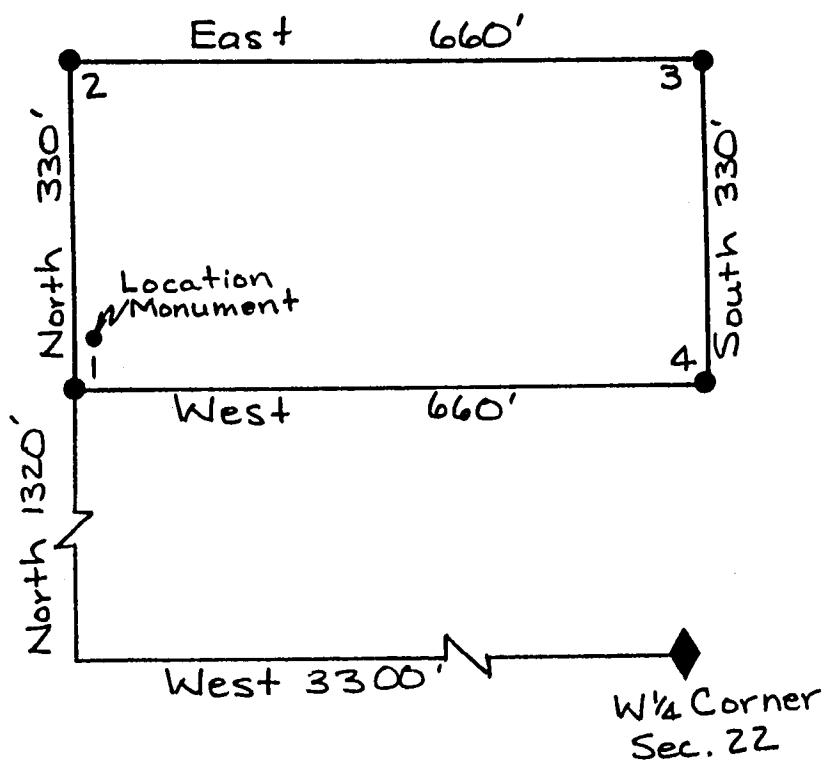
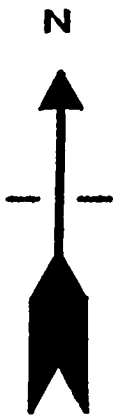
Locator(s) Cyprus Miami Mining Corporation

P.O. Box "S"

Claypool, AZ 85532

By: Bill Enders, Agent

PLAT OF MILL SITE CLAIM
(To be Attached to Recorded Copy of
Location Notice Pursuant to A.R.S. § 27-203)



1. Name of Claim Future 30 Millsite
2. Type of Claim Millsite
3. The Claim conforms to the following legal subdivision:
 Township 1 North, Range 14 East, G. & S.R.M.
 Section: NE 1/4 NW 1/4 Section 21
4. Scale: 1" = 200'
5. The Claim is situated in Gila County, Arizona.
6. Type of corner and location monuments used: 3" Capped Plastic Pipe

Dec 8 1 29 PM '93

FEE# 93- 637272 6 \$ 9.00
RECORDED AT THE REQUEST OF ck#04331
#PAGES 2

When recorded, mail to:

CYPRUS MIAMI MINING CORPORATION
P. O. Box 3299
Englewood, Colorado 80155

Attention: Land Management Dept.

CYPRUS MIAMI MINING CORPORATION

DATE 9/17/93 TIME 3:30

OFFICIAL RECORDS OF GILA COUNTY, AZ
LINDA HAUGHT ORTEGA, RECORDER

BY Linda Haught Ortega

This Space Reserved for Recording Information

LOCATION NOTICE
(MILLSITE CLAIM)

NOTICE IS HEREBY GIVEN that the Future 31 Millsite millsite claim has been located by Cyprus Miami Mining Corporation, whose address is P.O. Box "S", Claypool, AZ 85532. This claim is 660 feet in length and 330 feet in width. The general course of this claim is East-West and it is situated in the Globe-Miami Mining District, Gila County, Arizona. The monument at which this location notice is posted lies within the boundaries of the claim at Corner No. 1. This claim runs from the location monument on which this notice is posted 5 feet in a West direction to the West end line and 655 feet in a East direction to the East end line and is also marked by four monuments, one at each corner of the claim, making the claim in the form of a parallelogram. The location monument at which this notice is posted is situated within Section 21, Township 1 North, Range 14 East, G.&S.R.M., and this claim encompasses portions of the quarter section, subdivisions(s), Section(s), Township and Range as follows:

SE 1/4 NW 1/4 Section 21, Township 1 North,
Range 14 East

The locality of this claim with reference to some natural object or permanent monument and additional information (if any) concerning its locality are as follows:

Beginning at the W 1/4 corner of Section 22, Township 1 North, Range 14 East, G. & S.R.M., thence West 3300 feet,

and North 1320 feet to Corner No. 1;

thence East 660 feet to Corner No. 2;

thence South 330 feet to Corner No. 3;

thence West 660 feet to Corner No. 4;

thence North 330 feet to Corner No. 1;

DATED AND POSTED on the ground the 7th day of Sept, 1993.

Witnesses:

[Signature]

Locator(s) Cyprus Miami Mining Corporation

P.O. Box "S"

Claypool, AZ 85532

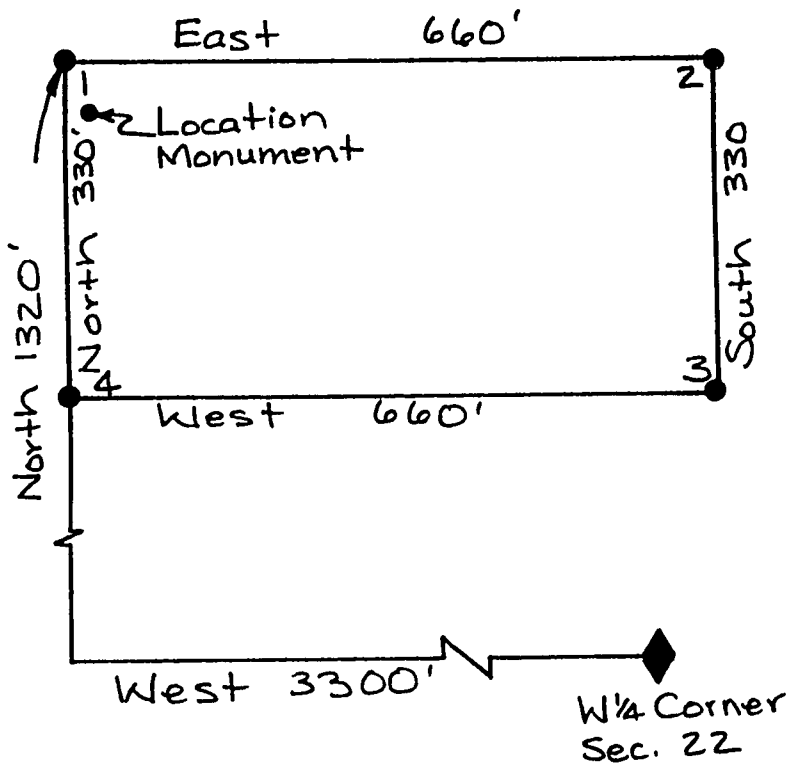
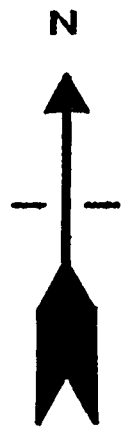
By: Bill Enders, Agent

A MC 327679

Oct 8 1 23 PM '93

A HC 327679

PLAT OF MILL SITE CLAIM
(To be Attached to Recorded Copy of
Location Notice Pursuant to A.R.S. § 27-203)



1. Name of Claim Future 31 Millsite
2. Type of Claim Millsite
3. The Claim conforms to the following legal subdivision:
Township 1 North, Range 14 East, G. & S.R.M.
Section: SE 1/4 NW 1/4 Section 21
4. Scale: 1" = 200'
5. The Claim is situated in Gila County, Arizona.
6. Type of corner and location monuments used: 3" Capped Plastic Pipe

Oct 8 1 23 PM '93

When recorded, mail to:

CYPRUS MIAMI MINING CORPORATION
P. O. Box 3299
Englewood, Colorado 80155

Attention: Land Management Dept.

FEE# 93- 637273
RECORDED AT THE REQUEST OF

c \$ 9.00
ck# 0433/
#PAGES 2

CYPRUS MIAMI MINING CORPORATION

DATE 9/17/93 TIME 3:30

OFFICIAL RECORDS OF GILA COUNTY, AZ
LINDA HAUGHT ORTEGA, RECORDER

BY Linda Haught Ortega

This Space Reserved for

LOCATION NOTICE
(MILLSITE CLAIM)

NOTICE IS HEREBY GIVEN that the Future 32 Millsite millsite claim has been located by Cyprus Miami Mining Corporation, whose address is P.O. Box "S", Claypool, AZ 85532. This claim is 660 feet in length and 330 feet in width. The general course of this claim is East-West and it is situated in the Globe-Miami Mining District, Gila County, Arizona. The monument at which this location notice is posted lies within the boundaries of the claim at Corner No. 1. This claim runs from the location monument on which this notice is posted 5 feet in a West direction to the West end line and 655 feet in a East direction to the East end line and is also marked by four monuments, one at each corner of the claim, making the claim in the form of a parallelogram. The location monument at which this notice is posted is situated within Section 21, Township 1 North, Range 14 East, G.&S.R.M., and this claim encompasses portions of the quarter section, subdivisions(s), Section(s), Township and Range as follows:

SE 1/4 NW 1/4 Section 21, Township 1 North,
Range 14 East

The locality of this claim with reference to some natural object or permanent monument and additional information (if any) concerning its locality are as follows: Beginning at the W 1/4 corner of Section 22, Township 1 North, Range 14 East, G. & S.R.M., thence West 3300 feet,

and North 660 feet to Corner No. 1;
thence North 330 feet to Corner No. 2;
thence East 660 feet to Corner No. 3;
thence South 330 feet to Corner No. 4;
thence West 660 feet to Corner No. 1;

DATED AND POSTED on the ground the 7th day of Sept, 1993.

Witnesses:

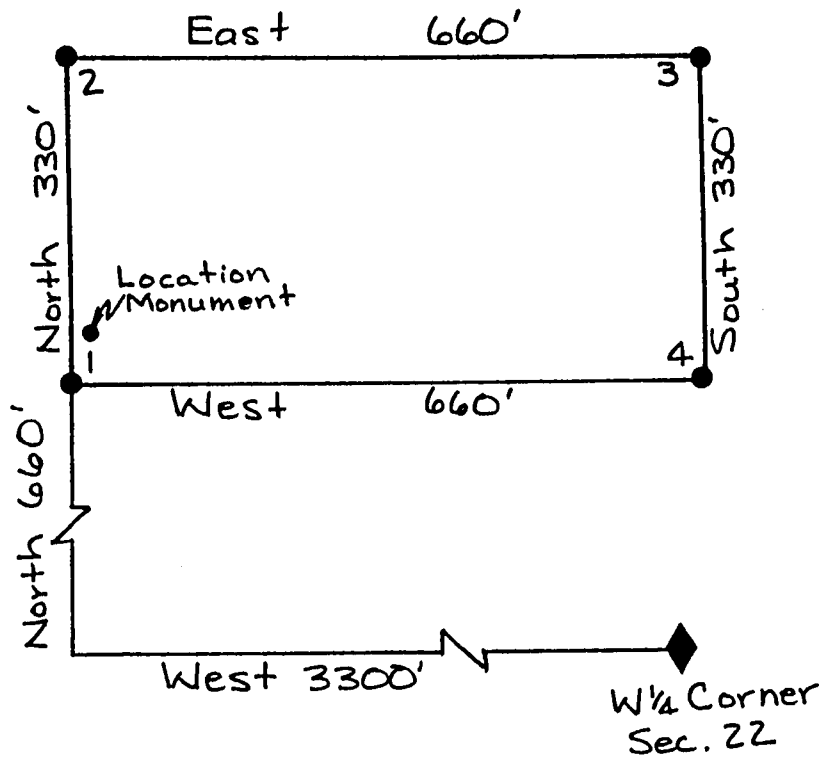
Jason Hollard

Locator(s) Cyprus Miami Mining Corporation
P.O. Box "S"
Claypool, AZ 85532

By: Bill Endless, Agent

A HC 327680

PLAT OF MILL SITE CLAIM
(To be Attached to Recorded Copy of
Location Notice Pursuant to A.R.S. § 27-203)



1. Name of Claim Future 32 Millsite
2. Type of Claim Millsite
3. The Claim conforms to the following legal subdivision:
 Township 1 North, Range 14 East, G. & S.R.M.
 Section: SE 1/4 NW 1/4 Section 21
4. Scale: 1" = 200'
5. The Claim is situated in Gila County, Arizona.
6. Type of corner and location monuments used: 3" Capped Plastic Pipe

Dec 1 1993

When recorded, mail to:

CYPRUS MIAMI MINING CORPORATION
P. O. Box 3299
Englewood, Colorado 80155

Attention: Land Management Dept.

FEE# 93- 637274
RECORDED AT THE REQUEST OF

C \$9.00
ck# 04331
#PAGES 2

CYPRUS MIAMI MINING CORPORATION

DATE 9/17/93 TIME 3:30

OFFICIAL RECORDS OF GILA COUNTY, AZ
LINDA HAUGHT ORTEGA, RECORDER

BY Linda Haught Ortega

This Space Reserved for recording information

LOCATION NOTICE
(MILLSITE CLAIM)

NOTICE IS HEREBY GIVEN that the Future 33 Millsite millsite claim has been located by Cyprus Miami Mining Corporation, whose address is P.O. Box "S", Claypool, AZ 85532. This claim is 660 feet in length and 330 feet in width. The general course of this claim is East-West and it is situated in the Globe-Miami Mining District, Gila County, Arizona. The monument at which this location notice is posted lies within the boundaries of the claim at Corner No. 1. This claim runs from the location monument on which this notice is posted 5 feet in a West direction to the West end line and 655 feet in a East direction to the East end line and is also marked by four monuments, one at each corner of the claim, making the claim in the form of a parallelogram. The location monument at which this notice is posted is situated within Section 21, Township 1 North, Range 14 East, G.&S.R.M., and this claim encompasses portions of the quarter section, subdivisions(s), Section(s), Township and Range as follows:

SE 1/4 NW 1/4 Section 21, Township 1 North,
Range 14 East

The locality of this claim with reference to some natural object or permanent monument and additional information (if any) concerning its locality are as follows:

Beginning at the W 1/4 corner of Section 22, Township 1 North, Range 14 East, G. & S.R.M., thence West 3300 feet,

and North 660 feet to Corner No. 1;
thence East 660 feet to Corner No. 2;
thence South 330 feet to Corner No. 3;
thence West 660 feet to Corner No. 4;
thence North 330 feet to Corner No. 1;

DATED AND POSTED on the ground the 7th day of Sept, 1993.

Witnesses:

Jason Haller

Locator(s) Cyprus Miami Mining Corporation
P.O. Box "S"
Claypool, AZ 85532

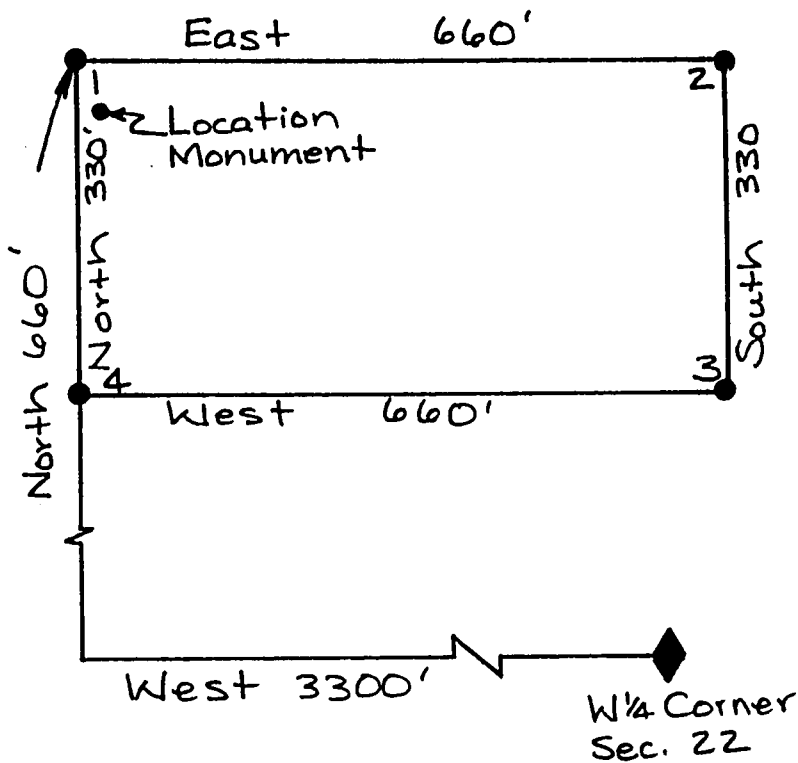
By: Bill Enders, Agent

A HC 327681

13011193

A MC 327681

PLAT OF MILL SITE CLAIM
(To be Attached to Recorded Copy of
Location Notice Pursuant to A.R.S. & 27-203)



1. Name of Claim Future 33 Millsite
2. Type of Claim Millsite
3. The Claim conforms to the following legal subdivision:
 Township 1 North, Range 14 East, G. & S.R.M.
 Section: SE 1/4 NW 1/4 Section 21
4. Scale: 1" = 200'
5. The Claim is situated in Gila County, Arizona.
6. Type of corner and location monuments used: 3" Capped Plastic Pipe

Oct 6 1 30 PM '93

When recorded, mail to:

CYPRUS MIAMI MINING CORPORATION
P. O. Box 3299
Englewood, Colorado 80155

Attention: Land Management Dept.

FEE# 93- 637275
RECORDED AT THE REQUEST OF

ck# 04331
#PAGES 2

CYPRUS MIAMI MINING CORPORATION

DATE 9/17/93 TIME 3:30

OFFICIAL RECORDS OF GILA COUNTY, AZ
LINDA HAUGHT ORTEGA, RECORDER

BY Linda Haught Ortega

This Space Reserved for Recording Information

LOCATION NOTICE
(MILLSITE CLAIM)

NOTICE IS HEREBY GIVEN that the Future 34 Millsite millsite claim has been located by Cyprus Miami Mining Corporation, whose address is P.O. Box "S", Claypool, AZ 85532. This claim is

660 feet in length and 330 feet in width. The general course of this claim is East-West and it is situated in the Globe-Miami Mining District, Gila County, Arizona. The monument at which this location notice is posted lies within the boundaries of the claim at Corner No. 1. This claim runs from the location monument on which this notice is posted 5 feet in a West direction to the West end line and 655 feet in a East direction to the East end line and is also marked by four monuments, one at each corner of the claim, making the claim in the form of a parallelogram. The location monument at which this notice is posted is situated within Section 21, Township 1 North, Range 14 East, G.&S.R.M., and this claim encompasses portions of the quarter section, subdivisions(s), Section(s), Township and Range as follows:

SE 1/4 NW 1/4 Section 21, Township 1 North,
Range 14 East

The locality of this claim with reference to some natural object or permanent monument and additional information (if any) concerning its locality are as follows:

Beginning at the N 1/4 corner of Section 22, Township 1 North, Range 14 East, G. & S.R.M., thence West 3300 feet,

and 0 feet to Corner No. 1;

thence North 330 feet to Corner No. 2;

thence East 660 feet to Corner No. 3;

thence South 330 feet to Corner No. 4;

thence West 660 feet to Corner No. 1;

DATED AND POSTED on the ground the 7th day of Sept, 1993.

Witnesses:

Joan Holland

Locator(s) Cyprus Miami Mining Corporation

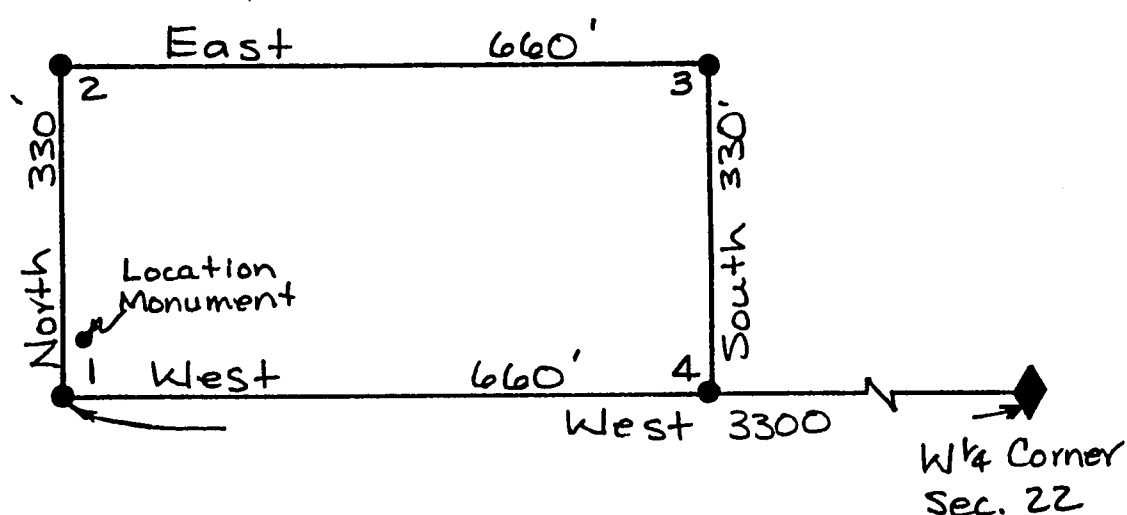
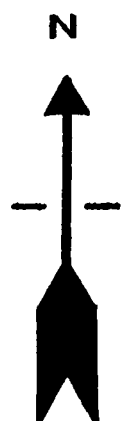
P.O. Box "S"

Claypool, AZ 85532

By: Bill Engler, Agent

PLAT OF MILL SITE CLAIM
(To be Attached to Recorded Copy of
Location Notice Pursuant to A.R.S. § 27-203)

A MC 327682



1. Name of Claim Future 34 Millsite
2. Type of Claim Millsite
3. The Claim conforms to the following legal subdivision:
 Township 1 North, Range 14 East, G. & S.R.M.
 Section: SE 1/4 NW 1/4 Section 21
4. Scale: 1" = 200'
5. The Claim is situated in Gila County, Arizona.
6. Type of corner and location monuments used: 3" Capped Plastic Pipe

Oct 6 1 30 PM '93

FEE# 93- 637276 ^{ck# 0433100}
RECORDED AT THE REQUEST OF #PAGES 2

When recorded, mail to:

CYPRUS MIAMI MINING CORPORATION
P. O. Box 3299
Englewood, Colorado 80155

Attention: Land Management Dept.

CYPRUS MIAMI MINING CORPORATION

DATE 9/17/93 TIME 3:30

OFFICIAL RECORDS OF GILA COUNTY, AZ
LINDA HAUGHT ORTEGA, RECORDER

BY Linda Haught Ortega

This Space Reserved for Recording Information

LOCATION NOTICE
(MILLSITE CLAIM)

NOTICE IS HEREBY GIVEN that the Future 35 Millsite millsite claim has been located by Cyprus Miami Mining Corporation, whose address is P.O. Box "S", Claypool, AZ 85532. This claim is 660 feet in length and 330 feet in width. The general course of this claim is East-West and it is situated in the Globe-Miami Mining District, Gila County, Arizona. The monument at which this location notice is posted lies within the boundaries of the claim at Corner No. 1. This claim runs from the location monument on which this notice is posted 5 feet in a West direction to the West end line and 655 feet in a East direction to the East end line and is also marked by four monuments, one at each corner of the claim, making the claim in the form of a parallelogram. The location monument at which this notice is posted is situated within Section 21, Township 1 North, Range 14 East, G.&S.R.M., and this claim encompasses portions of the quarter section, subdivisions(s), Section(s), Township and Range as follows:

NE 1/4 SW 1/4 Section 21, Township 1 North,
Range 14 East

The locality of this claim with reference to some natural object or permanent monument and additional information (if any) concerning its locality are as follows:

Beginning at the W 1/4 corner of Section 22, Township 1 North, Range 14 East, G. & S.R.M., thence West 3300 feet,

and 0 feet to Corner No. 1;

thence East 660 feet to Corner No. 2;

thence South 330 feet to Corner No. 3;

thence West 660 feet to Corner No. 4;

thence North 330 feet to Corner No. 1;

DATED AND POSTED on the ground the 7th day of Sept, 1993.

Witnesses

Jason Holland

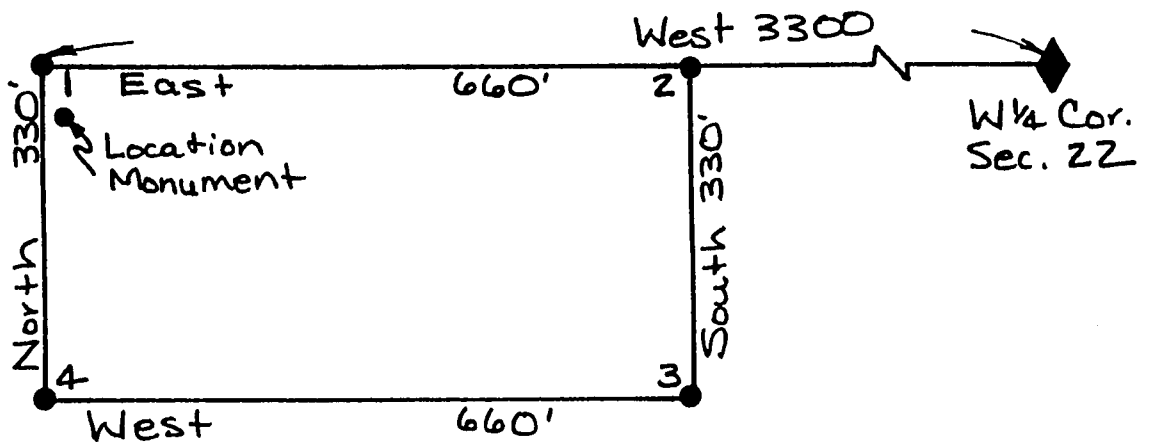
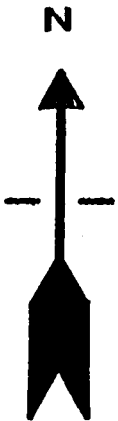
Locator(s) Cyprus Miami Mining Corporation

P.O. Box "S"

Claypool, AZ 85532

By: Bill Eubank, Agent

PLAT OF MILL SITE CLAIM
(To be Attached to Recorded Copy of
Location Notice Pursuant to A.R.S. § 27-203)



1. Name of Claim Future 35 Millsite
2. Type of Claim Millsite
3. The Claim conforms to the following legal subdivision:
 Township 1 North, Range 14 East, G. & S.R.M.
 Section: NE 1/4 SW 1/4 Section 21
4. Scale: 1" = 200'
5. The Claim is situated in Gila County, Arizona.
6. Type of corner and location monuments used: 3" Capped Plastic Pipe

OCT 8 1 32 PM '93

FEE# 93- 637277 ck# 04331
RECORDED AT THE REQUEST OF #PAGES 2

When recorded, mail to:

CYPRUS MIAMI MINING CORPORATION
P. O. Box 3299
Englewood, Colorado 80155

Attention: Land Management Dept.

CYPRUS MIAMI MINING CORPORATION
DATE 9/17/93 TIME 3:30
OFFICIAL RECORDS OF GILA COUNTY, AZ
LINDA HAUGHT ORTEGA, RECORDER
BY Linda Haught Ortega

This Space Reserved for Recording Information

LOCATION NOTICE
(MILLSITE CLAIM)

NOTICE IS HEREBY GIVEN that the Future 36 Millsite millsite claim has been located by Cyprus Miami Mining Corporation, whose address is P.O. Box "S", Claypool, AZ 85532. This claim is 660 feet in length and 330 feet in width. The general course of this claim is East-West and it is situated in the Globe-Miami Mining District, Gila County, Arizona. The monument at which this location notice is posted lies within the boundaries of the claim at Corner No. 1. This claim runs from the location monument on which this notice is posted 5 feet in a West direction to the West end line and 655 feet in a East direction to the East end line and is also marked by four monuments, one at each corner of the claim, making the claim in the form of a parallelogram. The location monument at which this notice is posted is situated within Section 21, Township 1 North, Range 14 East, G.&S.R.M., and this claim encompasses portions of the quarter section, subdivisions(s), Section(s), Township and Range as follows:

NE 1/4 SW 1/4 Section 21, Township 1 North,
Range 14 East

The locality of this claim with reference to some natural object or permanent monument and additional information (if any) concerning its locality are as follows: Beginning at the W 1/2 corner of Section 22, Township 1 North, Range 14 East, G. & S.R.M., thence West 3300 feet, and South 660 feet to Corner No. 1; thence North 330 feet to Corner No. 2; thence East 660 feet to Corner No. 3; thence South 330 feet to Corner No. 4; thence West 660 feet to Corner No. 1;

DATED AND POSTED on the ground the 7th day of Sept, 1993.

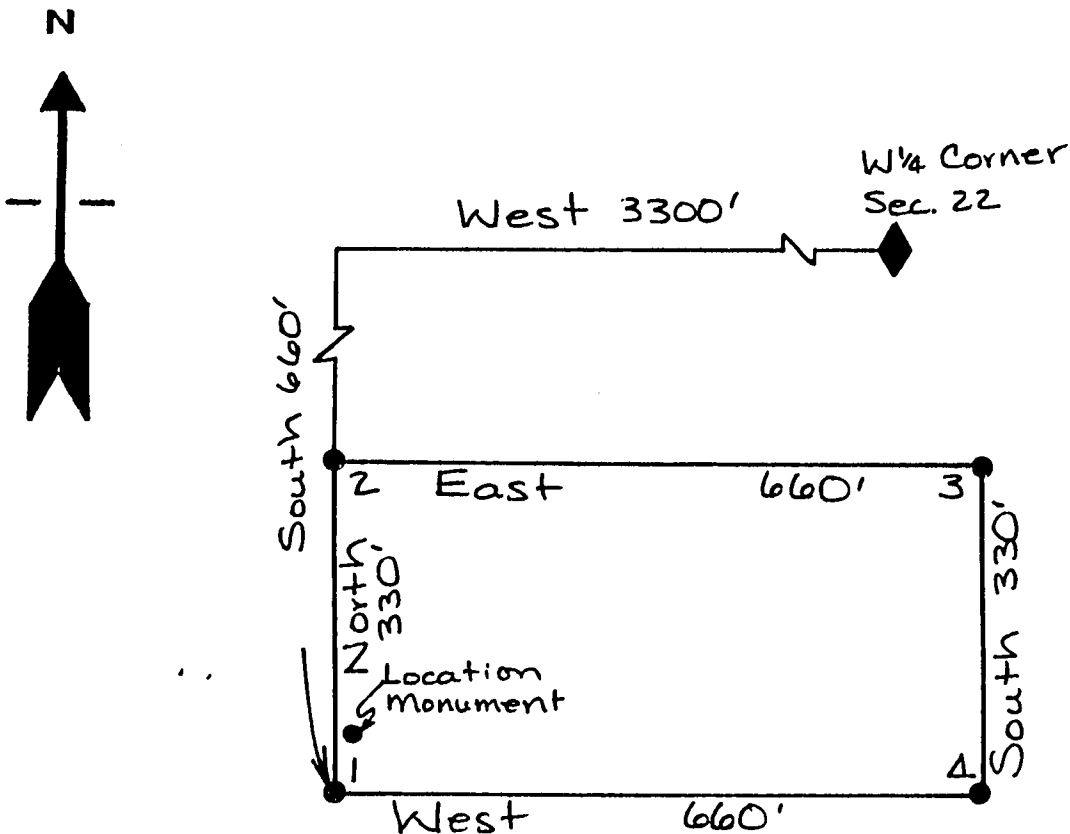
Witnesses:

Jason Haller

Locator(s) Cyprus Miami Mining Corporation
P.O. Box "S"
Claypool, AZ 85532

By: Bill Enckles, Agent

PLAT OF MILL SITE CLAIM
(To be Attached to Recorded Copy of
Location Notice Pursuant to A.R.S. § 27-203)



1. Name of Claim Future 36 Millsite
2. Type of Claim Millsite
3. The Claim conforms to the following legal subdivision:
Township 1 North, Range 14 East, G. & S.R.M.
Section: NE 1/4 SW 1/4 Section 21
4. Scale: 1" = 200'
5. The Claim is situated in Gila County, Arizona.
6. Type of corner and location monuments used: 3" Capped Plastic Pipe

Oct 8 1 31 PM '93

c \$9.00
ck# 04331

FEE# 93- 637278 #PAGES 2
RECORDED AT THE REQUEST OF

When recorded, mail to:

CYPRUS MIAMI MINING CORPORATION
P. O. Box 3299
Englewood, Colorado 80155

Attention: Land Management Dept.

CYPRUS MIAMI MINING CORPORATION
DATE 9/17/93 TIME _____
OFFICIAL RECORDS OF GILA COUNTY, AZ
LINDA HAUGHT ORTEGA, RECORDER
BY Linda Haught Ortega

This Space Reserved for Recording Information

LOCATION NOTICE
(MILLSITE CLAIM)

A HC 327685

NOTICE IS HEREBY GIVEN that the Future 37 Millsite millsite claim has been located by Cyprus Miami Mining Corporation, whose address is P.O. Box "S", Claypool, AZ 85532. This claim is 660 feet in length and 330 feet in width. The general course of this claim is East-West and it is situated in the Globe-Miami Mining District, Gila County, Arizona. The monument at which this location notice is posted lies within the boundaries of the claim at Corner No. 1. This claim runs from the location monument on which this notice is posted 5 feet in a West direction to the West end line and 655 feet in a East direction to the East end line and is also marked by four monuments, one at each corner of the claim, making the claim in the form of a parallelogram. The location monument at which this notice is posted is situated within Section 21, Township 1 North, Range 14 East, G.&S.R.M., and this claim encompasses portions of the quarter section, subdivisions(s), Section(s), Township and Range as follows:

NE 1/4 SW 1/4 Section 21, Township 1 North
Range 14 East

The locality of this claim with reference to some natural object or permanent monument and additional information (if any) concerning its locality are as follows: Beginning at the W 1/4 corner of Section 22, Township 1 North, Range 14 East, G. & S.R.M., thence West 3300 feet, and South 660 feet to Corner No. 1; thence East 660 feet to Corner No. 2; thence South 330 feet to Corner No. 3; thence West 660 feet to Corner No. 4; thence North 330 feet to Corner No. 1;

1 Sept 8 1 31 PM '93

DATED AND POSTED on the ground the 7th day of Sept, 1993.

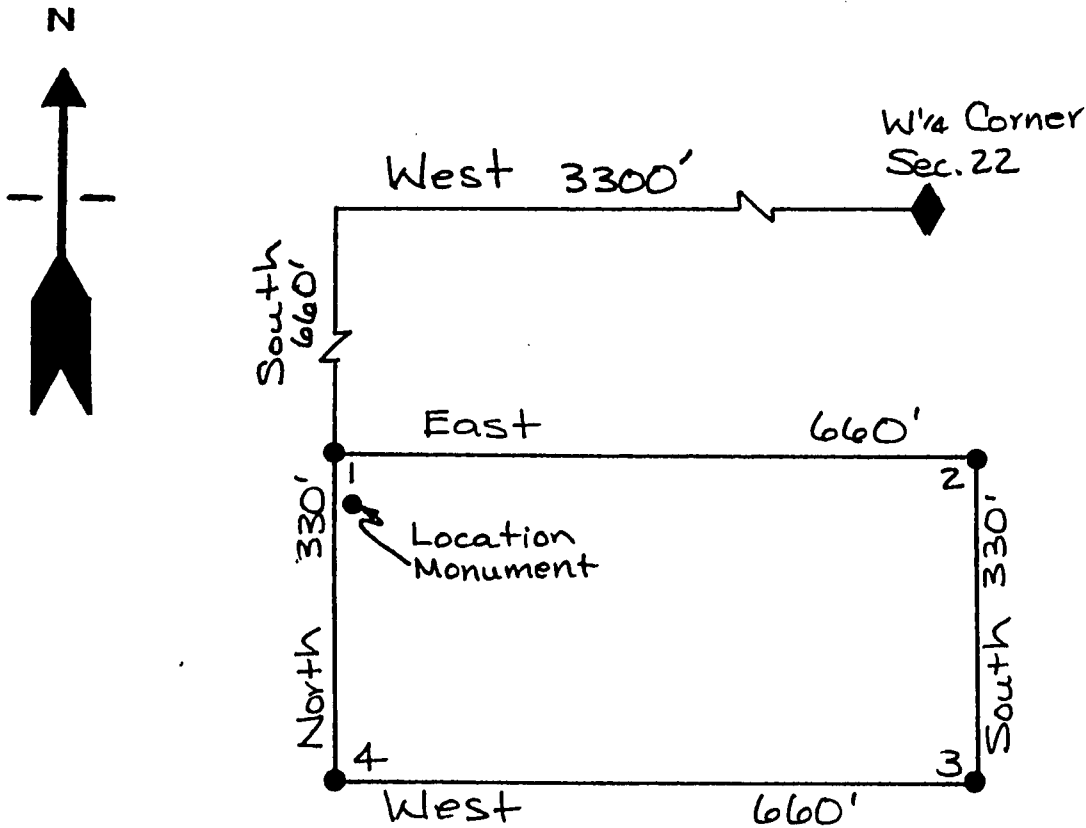
Witnesses: Jason Holland

Locator(s) Cyprus Miami Mining Corporation
P.O. Box "S"
Claypool, AZ 85532

By: Bill Endera, Agent

A MC 327-685

PLAT OF MILL SITE CLAIM
(To be Attached to Recorded Copy of
Location Notice Pursuant to A.R.S. & 27-203)



1. Name of Claim Future 37 Millsite
2. Type of Claim Millsite
3. The Claim conforms to the following legal subdivision:
Township 1 North, Range 14 East, G. & S.R.M.
Section: NE 1/4 SW 1/4 Section 21
4. Scale: 1" = 200'
5. The Claim is situated in Gila County, Arizona.
6. Type of corner and location monuments used: 3" Capped Plastic Pipe

Oct 11 1993

When recorded, mail to:

CYPRUS MIAMI MINING CORPORATION
P. O. Box 3299
Englewood, Colorado 80155

Attention: Land Management Dept.

CYPRUS MIAMI MINING CORPORATION
DATE 9/17/93 TIME 3:30
OFFICIAL RECORDS OF GILA COUNTY, AZ
LINDA HAUGHT ORTEGA, RECORDER
BY Linda Haught Ortega

This Space Reserved for Recording Information

LOCATION NOTICE
(MILLSITE CLAIM)

NOTICE IS HEREBY GIVEN that the Future 38 Millsite millsite claim has been located by Cyprus Miami Mining Corporation, whose address is P.O. Box "S", Claypool, AZ 85532. This claim is 660 feet in length and 330 feet in width. The general course of this claim is East-West and it is situated in the Globe-Miami Mining District, Gila County, Arizona. The monument at which this location notice is posted lies within the boundaries of the claim at Corner No. 1. This claim runs from the location monument on which this notice is posted 5 feet in a West direction to the West end line and 655 feet in a East direction to the East end line and is also marked by four monuments, one at each corner of the claim, making the claim in the form of a parallelogram. The location monument at which this notice is posted is situated within Section 21, Township 1 North, Range 14 East, G.&S.R.M., and this claim encompasses portions of the quarter section, subdivisions(s), Section(s), Township and Range as follows:

NE 1/4 SW 1/4 Section 21, Township 1 North,
Range 14 East

The locality of this claim with reference to some natural object or permanent monument and additional information (if any) concerning its locality are as follows: Beginning at the W 1/2 corner of Section 22, Township 1 North, Range 14 East, G. & S.R.M., thence West 3300 feet, and South 1320 feet to Corner No. 1; thence North 330 feet to Corner No. 2; thence East 660 feet to Corner No. 3; thence South 330 feet to Corner No. 4; thence West 660 feet to Corner No. 1;

DATED AND POSTED on the ground the 7th day of Sept, 1993.

Witnesses:

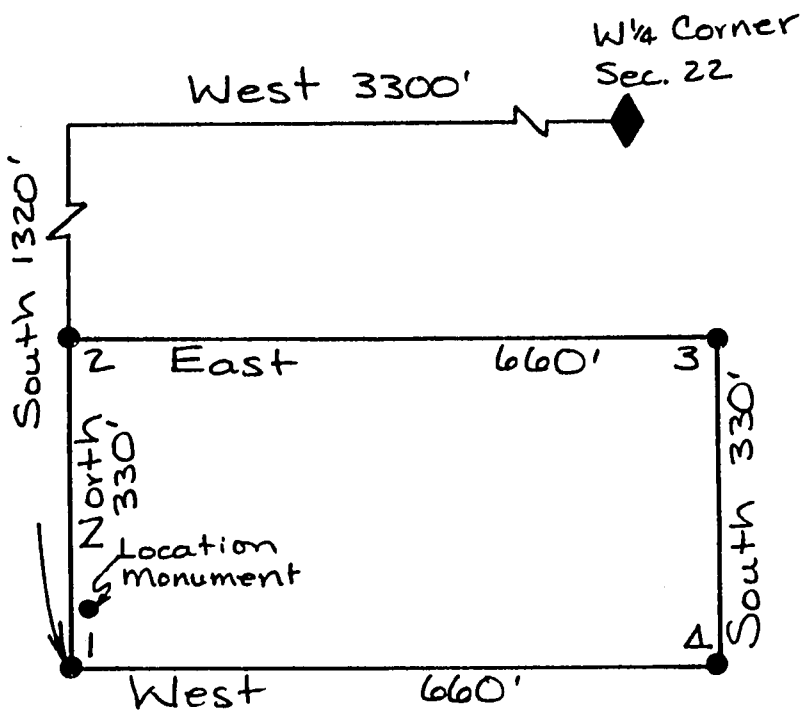
Locator(s) Cyprus Miami Mining Corporation
P.O. Box "S"
Claypool, AZ 85532

By: Bill Enders, Agent

A HC 327686

Oct 6 1 32 PM '93

PLAT OF MILL SITE CLAIM
(To be Attached to Recorded Copy of
Location Notice Pursuant to A.R.S. & 27-203)



1. Name of Claim Future 38 Millsite
2. Type of Claim Millsite
3. The Claim conforms to the following legal subdivision:
Township 1 North, Range 14 East, G. & S.R.M.
Section: NE 1/4 SW 1/4 Section 21
4. Scale: 1" = 200'
5. The Claim is situated in Gila County, Arizona.
6. Type of corner and location monuments used: 3" Capped Plastic Pipe

637279
1320
330
660
3300

ck# 04331 \$9.00 #PAGES 2

FEE# 93- 637280
RECORDED AT THE REQUEST OF

When recorded, mail to:

CYPRUS MIAMI MINING CORPORATION
P. O. Box 3299
Englewood, Colorado 80155

Attention: Land Management Dept.

CYPRUS MIAMI MINING CORPORATION
DATE 9/17/93 TIME 3:30
OFFICIAL RECORDS OF GILA COUNTY, AZ
LINDA HAUGHT ORTEGA, RECORDER
BY Linda Haught Ortega

This Space Reserved for Recording Information

A MC 327687

LOCATION NOTICE
(MILLSITE CLAIM)

NOTICE IS HEREBY GIVEN that the Future 39 Millsite millsite claim has been located by Cyprus Miami Mining Corporation, whose address is P.O. Box "S", Claypool, AZ 85532. This claim is 660 feet in length and 330 feet in width. The general course of this claim is East-West and it is situated in the Globe-Miami Mining District, Gila County, Arizona. The monument at which this location notice is posted lies within the boundaries of the claim at Corner No. 1. This claim runs from the location monument on which this notice is posted 5 feet in a West direction to the West end line and 655 feet in a East direction to the East end line and is also marked by four monuments, one at each corner of the claim, making the claim in the form of a parallelogram. The location monument at which this notice is posted is situated within Section 21, Township 1 North, Range 14 East, G.&S.R.M., and this claim encompasses portions of the quarter section, subdivisions(s), Section(s), Township and Range as follows:

SE 1/4 SW 1/4 Section 21, Township 1 North
Range 14 East

The locality of this claim with reference to some natural object or permanent monument and additional information (if any) concerning its locality are as follows: Beginning at the W 1/4 corner of Section 22, Township 1 North, Range 14 East, G. & S.R.M., thence West 3300 feet, and South 1320 feet to Corner No. 1; thence East 660 feet to Corner No. 2; thence South 330 feet to Corner No. 3; thence West 660 feet to Corner No. 4; thence North 330 feet to Corner No. 1;

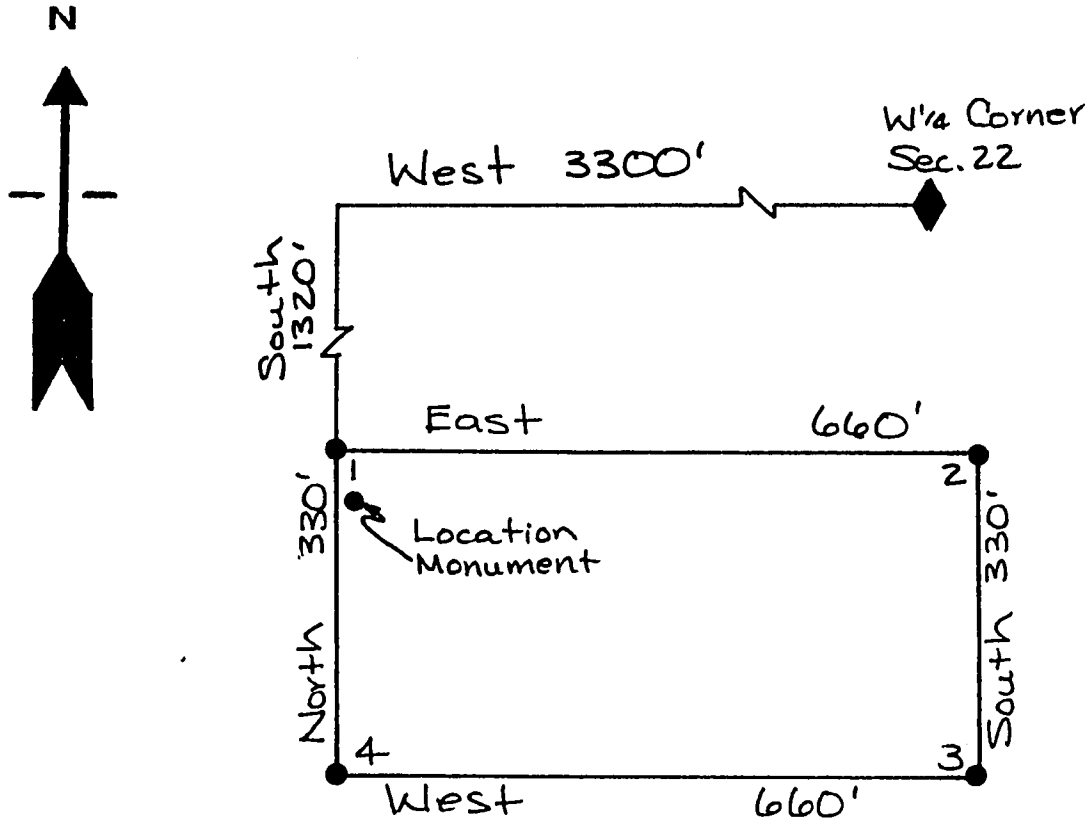
Sept 1 32 PM '93

DATED AND POSTED on the ground the 7th day of Sept, 19 93.

Witnesses: [Signature] Locator(s) Cyprus Miami Mining Corporation
P.O. Box "S"
Claypool, AZ 85532

By: B. L. Enders, Agent

PLAT OF MILL SITE CLAIM
(To be Attached to Recorded Copy of
Location Notice Pursuant to A.R.S. & 27-203)



A MC 327687

1. Name of Claim Future 39 Millsite
2. Type of Claim Millsite
3. The Claim conforms to the following legal subdivision:
 Township 1 North, Range 14 East, G. & S.R.M.
 Section: SE 1/4 SW 1/4 Section 21
4. Scale: 1" = 200'
5. The Claim is situated in Gila County, Arizona.
6. Type of corner and location monuments used: 3" Capped Plastic Pipe

Oct 3 1 32 PM '93

FEE# 93- 637281 C \$9.00
ck# 04331
#PAGES 2
RECORDED AT THE REQUEST OF

When recorded, mail to:

CYPRUS MIAMI MINING CORPORATION
P. O. Box 3299
Englewood, Colorado 80155

Attention: Land Management Dept.

CYPRUS MIAMI MINING CORPORATION

DATE 9/17/93 TIME 3:30

OFFICIAL RECORDS OF GILA COUNTY, AZ
LINDA HAUGHT ORTEGA, RECORDER

BY Linda Haught Ortega

This Space Reserved for Recording Information

LOCATION NOTICE
(MILLSITE CLAIM)

NOTICE IS HEREBY GIVEN that the Future 40 Millsite millsite claim has been located by Cyprus Miami Mining Corporation, whose address is P.O. Box "S", Claypool, AZ 85532. This claim is 660 feet in length and 330 feet in width. The general course of this claim is East-West and it is situated in the Globe-Miami Mining District, Gila County, Arizona. The monument at which this location notice is posted lies within the boundaries of the claim at Corner No. 1. This claim runs from the location monument on which this notice is posted 5 feet in a West direction to the West end line and 655 feet in a East direction to the East end line and is also marked by four monuments, one at each corner of the claim, making the claim in the form of a parallelogram. The location monument at which this notice is posted is situated within Section 21, Township 1 North, Range 14 East, G.&S.R.M., and this claim encompasses portions of the quarter section, subdivisions(s), Section(s), Township and Range as follows:

SE 1/4 SW 1/4 Section 21, Township 1 North,
Range 14 East

The locality of this claim with reference to some natural object or permanent monument and additional information (if any) concerning its locality are as follows: Beginning at the W 1/4 corner of Section 22, Township 1 North, Range 14 East, G. & S.R.M., thence West 3300 feet,

and South 1980 feet to Corner No. 1;
thence North 330 feet to Corner No. 2;
thence East 660 feet to Corner No. 3;
thence South 330 feet to Corner No. 4;
thence West 660 feet to Corner No. 1;

DATED AND POSTED on the ground the 7th day of Sept, 1993.

Witnesses:

Josee Holland

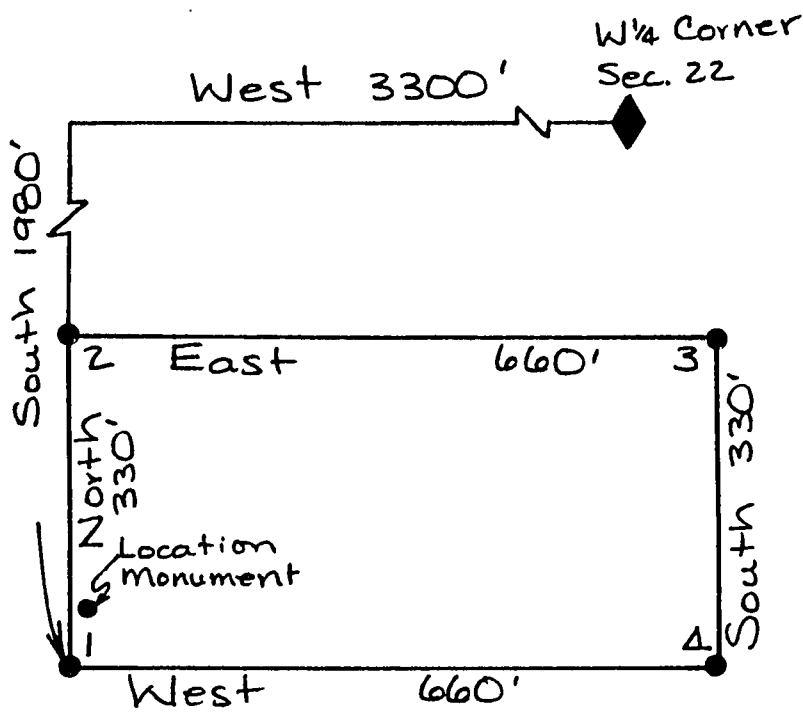
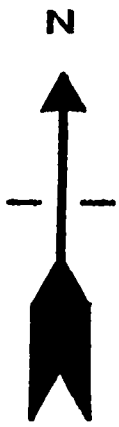
Locator(s) Cyprus Miami Mining Corporation

P.O. Box "S"

Claypool, AZ 85532

By: Bill Enders, Agent

PLAT OF MILL SITE CLAIM
 (To be Attached to Recorded Copy of
Location Notice Pursuant to A.R.S. § 27-203)



1. Name of Claim Future 40 Millsite
2. Type of Claim Millsite
3. The Claim conforms to the following legal subdivision:
 Township 1 North, Range 14 East, G. & S.R.M.
 Section: SE 1/4 SW 1/4 Section 21
4. Scale: 1" = 200'
5. The Claim is situated in Gila County, Arizona.
6. Type of corner and location monuments used: 3" Capped Plastic Pipe

Oct 6 1 32 PM '93

C \$ 9.00
ck# 04331
#PAGES 2

FEE# 93- 637282
RECORDED AT THE REQUEST OF

When recorded, mail to:

CYPRUS MIAMI MINING CORPORATION
P. O. Box 3299
Englewood, Colorado 80155

Attention: Land Management Dept.

Cyprus Miami Mining
DATE Sept 17, 1993 TIME 3:30
OFFICIAL RECORDS OF GILA COUNTY, AZ
LINDA HAUGHT ORTEGA, RECORDER
BY Linda Haught Ortega

This Space Reserved for Recording Information

LOCATION NOTICE
(MILLSITE CLAIM)

NOTICE IS HEREBY GIVEN that the Future 41 Millsite millsite claim has been located by Cyprus Miami Mining Corporation, whose address is P.O. Box "S", Claypool, AZ 85532. This claim is 660 feet in length and 330 feet in width. The general course of this claim is East-West and it is situated in the Globe-Miami Mining District, Gila County, Arizona. The monument at which this location notice is posted lies within the boundaries of the claim at Corner No. 1. This claim runs from the location monument on which this notice is posted 5 feet in a West direction to the West end line and 655 feet in a East direction to the East end line and is also marked by four monuments, one at each corner of the claim, making the claim in the form of a parallelogram. The location monument at which this notice is posted is situated within Section 21, Township 1 North, Range 14 East, G.&S.R.M., and this claim encompasses portions of the quarter section, subdivisions(s), Section(s), Township and Range as follows:

SE 1/4 SW 1/4 Section 21, Township 1 North
Range 14 East

The locality of this claim with reference to some natural object or permanent monument and additional information (if any) concerning its locality are as follows: Beginning at the W 1/4 corner of Section 22, Township 1 North, Range 14 East, G. & S.R.M., thence West 3300 feet, and South 1980 feet to Corner No. 1; thence East 660 feet to Corner No. 2; thence South 330 feet to Corner No. 3; thence West 660 feet to Corner No. 4; thence North 330 feet to Corner No. 1;

DATED AND POSTED on the ground the 7th day of Sept, 1993.

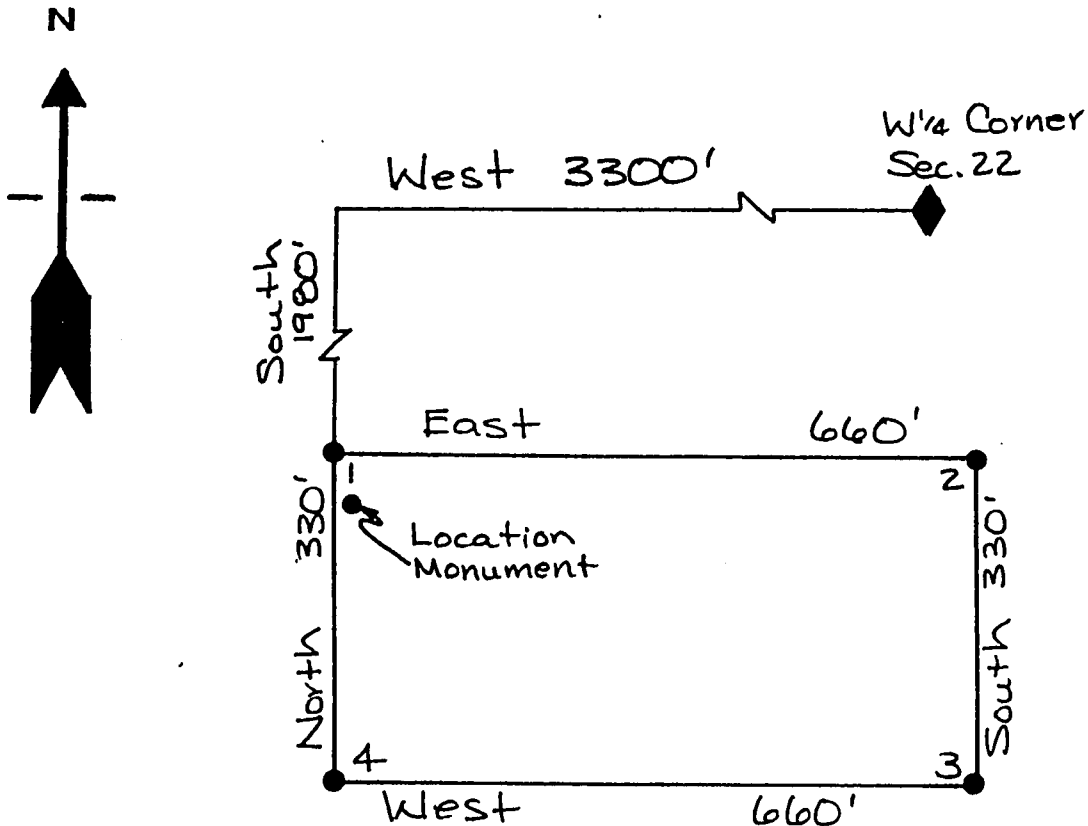
Witnesses:

Jason Hallen

Locator(s) Cyprus Miami Mining Corporation
P.O. Box "S"
Claypool, AZ 85532

By: Bill Enckes, Agent

PLAT OF MILL SITE CLAIM
(To be Attached to Recorded Copy of
Location Notice Pursuant to A.R.S. & 27-203)



1. Name of Claim Future 41 Millsite
2. Type of Claim Millsite
3. The Claim conforms to the following legal subdivision:
 Township 1 North, Range 14 East, G. & S.R.M.
 Section: SE 1/4 SW 1/4 Section 21
4. Scale: 1" = 200'
5. The Claim is situated in Gila County, Arizona.
6. Type of corner and location monuments used: 3" Capped Plastic Pipe

Oct 8 1 32 PM '93

FEE# 93- 637283 C \$9.00
ck# 04331
#PAGES 2
RECORDED AT THE REQUEST OF

When recorded, mail to:

CYPRUS MIAMI MINING CORPORATION
P. O. Box 3299
Englewood, Colorado 80155

Attention: Land Management Dept.

Cyprus Miami Mining
DATE Sept 17, 1993 TIME 3:30
OFFICIAL RECORDS OF GILA COUNTY, AZ
LINDA HAUGHT ORTEGA, RECORDER
BY Linda Haught Ortega

This Space Reserved for Recording Information

A MC 327690

LOCATION NOTICE
(MILLSITE CLAIM)

NOTICE IS HEREBY GIVEN that the Future 42 Millsite millsite claim has been located by Cyprus Miami Mining Corporation, whose address is P.O. Box "S", Claypool, AZ 85532. This claim is 660 feet in length and 330 feet in width. The general course of this claim is East-West and it is situated in the Globe-Miami Mining District, Gila County, Arizona. The monument at which this location notice is posted lies within the boundaries of the claim at Corner No. 1. This claim runs from the location monument on which this notice is posted 5 feet in a West direction to the West end line and 655 feet in a East direction to the East end line and is also marked by four monuments, one at each corner of the claim, making the claim in the form of a parallelogram. The location monument at which this notice is posted is situated within Section 21, Township 1 North, Range 14 East, G.&S.R.M., and this claim encompasses portions of the quarter section, subdivisions(s), Section(s), Township and Range as follows:

SE 1/4 SW 1/4 Section 21, Township 1 North,
Range 14 East

The locality of this claim with reference to some natural object or permanent monument and additional information (if any) concerning its locality are as follows: Beginning at the W 1/4 corner of Section 22, Township 1 North, Range 14 East, G. & S.R.M., thence West 3300 feet and South 2640 feet to Corner No. 1; thence North 330 feet to Corner No. 2; thence East 660 feet to Corner No. 3; thence South 330 feet to Corner No. 4; thence West 660 feet to Corner No. 1;

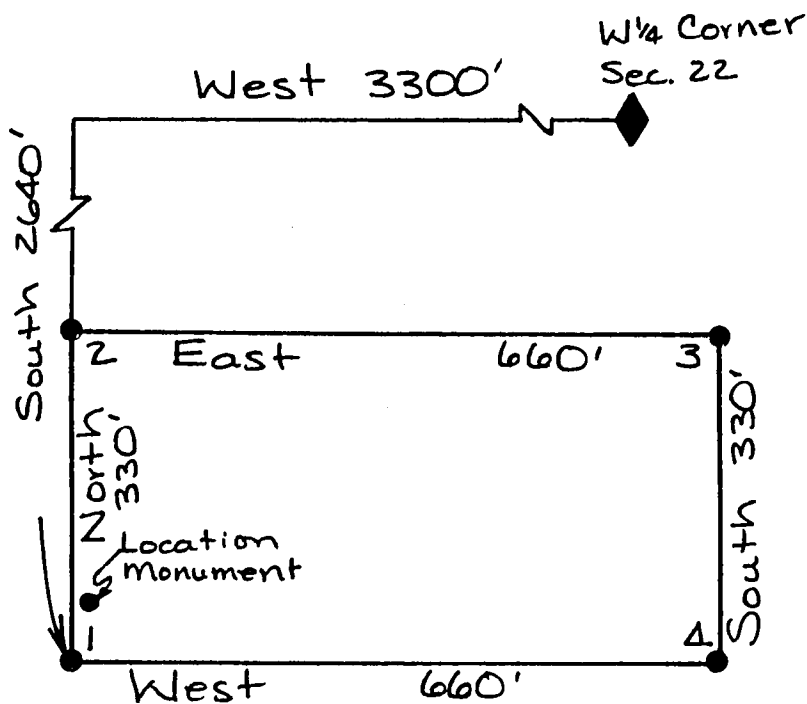
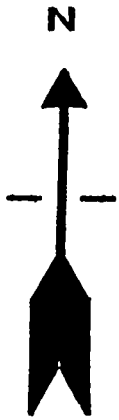
DATED AND POSTED on the ground the 7th day of Sept, 1993.

Witnesses: [Signature]

Locator(s) Cyprus Miami Mining Corporation
P.O. Box "S"
Claypool, AZ 85532

By: Bill Enck, Agent

PLAT OF MILL SITE CLAIM
(To be Attached to Recorded Copy of
Location Notice Pursuant to A.R.S. § 27-203)



1. Name of Claim Future 42 Millsite
2. Type of Claim Millsite
3. The Claim conforms to the following legal subdivision:
 Township 1 North, Range 14 East, G. & S.R.M.
 Section: SE 1/4 SW 1/4 Section 21
4. Scale: 1" = 200'
5. The Claim is situated in Gila County, Arizona.
6. Type of corner and location monuments used: 3" Capped Plastic Pipe

Oct 11 1 33 PM '93

FEE# 93- 637284 2 \$ 9.00
RECORDED AT THE REQUEST OF ck# 04331
#PAGES 2

When recorded, mail to:

CYPRUS MIAMI MINING CORPORATION
P. O. Box 3299
Englewood, Colorado 80155

Attention: Land Management Dept.

Cyprus Miami Mining
DATE Sept 17, 1993 TIME 3:30
OFFICIAL RECORDS OF GILA COUNTY, AZ
LINDA HAUGHT ORTEGA, RECORDER
BY Linda Haught Ortega

This Space Reserved for Recording Information

LOCATION NOTICE
(MILLSITE CLAIM)

NOTICE IS HEREBY GIVEN that the Future 43 Millsite millsite claim has been located by Cyprus Miami Mining Corporation, whose address is P.O. Box "S", Claypool, AZ 85532. This claim is 660 feet in length and 330 feet in width. The general course of this claim is East-West and it is situated in the Globe-Miami Mining District, Gila County, Arizona. The monument at which this location notice is posted lies within the boundaries of the claim at Corner No. 1. This claim runs from the location monument on which this notice is posted 5 feet in a West direction to the West end line and 655 feet in a East direction to the East end line and is also marked by four monuments, one at each corner of the claim, making the claim in the form of a parallelogram. The location monument at which this notice is posted is situated within Section 28, Township 1 North, Range 14 East, G.&S.R.M., and this claim encompasses portions of the quarter section, subdivisions(s), Section(s), Township and Range as follows:

NE 1/4 NW 1/4 Section 28, Township 1 North,
Range 14 East

The locality of this claim with reference to some natural object or permanent monument and additional information (if any) concerning its locality are as follows:

Beginning at the W 1/4 corner of Section 22, Township 1 North, Range 14 East, G. & S.R.M., thence West 3300 feet,
and South 2640 feet to Corner No. 1;
thence East 660 feet to Corner No. 2;
thence South 330 feet to Corner No. 3;
thence West 660 feet to Corner No. 4;
thence North 330 feet to Corner No. 1;

DATED AND POSTED on the ground the 7th day of Sept, 1993.

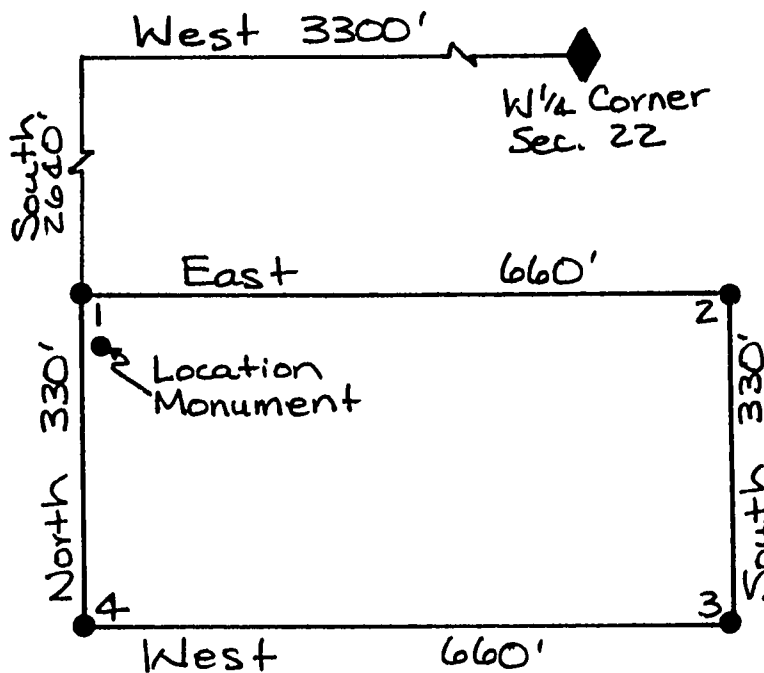
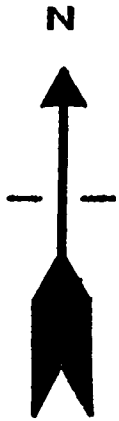
Witnesses:

Jason Holland

Locator(s) Cyprus Miami Mining Corporation
P.O. Box "S"
Claypool, AZ 85532

By: Bill Erickson, Agent

PLAT OF MILL SITE CLAIM
 (To be Attached to Recorded Copy of
Location Notice Pursuant to A.R.S. & 27-203)



1. Name of Claim Future 43 Millsite
2. Type of Claim Millsite
3. The Claim conforms to the following legal subdivision:
 Township 1 North, Range 14 East, G. & S.R.M.
 Section: NE 1/4 NW 1/4 Section 28
4. Scale: 1" = 200'
5. The Claim is situated in Gila County, Arizona.
6. Type of corner and location monuments used: 3" Capped Plastic Pipe

Oct 11 1993

When recorded, mail to:

CYPRUS MIAMI MINING CORPORATION
P. O. Box 3299
Englewood, Colorado 80155

Attention: Land Management Dept.

FEE# 93- 637285 C \$9.00
ck# 04331
RECORDED AT THE REQUEST OF Cyprus Miami Mining
DATE Sept 17, 1993 TIME 3:30
OFFICIAL RECORDS OF GILA COUNTY, AZ
LINDA HAUGHT ORTEGA, RECORDER
BY Linda Haught Ortega

This Space Reserved for Recording Information

LOCATION NOTICE
(MILLSITE CLAIM)

NOTICE IS HEREBY GIVEN that the Future 44 Millsite millsite claim has been located by Cyprus Miami Mining Corporation, whose address is P.O. Box "S", Claypool, AZ 85532. This claim is 660 feet in length and 330 feet in width. The general course of this claim is East-West and it is situated in the Globe-Miami Mining District, Gila County, Arizona. The monument at which this location notice is posted lies within the boundaries of the claim at Corner No. 1. This claim runs from the location monument on which this notice is posted 5 feet in a West direction to the West end line and 655 feet in a East direction to the East end line and is also marked by four monuments, one at each corner of the claim, making the claim in the form of a parallelogram. The location monument at which this notice is posted is situated within Section 28, Township 1 North, Range 14 East, G.&S.R.M., and this claim encompasses portions of the quarter section, subdivisions(s), Section(s), Township and Range as follows:

NE 1/4 NW 1/4 Section 28, Township 1 North
Range 14 East

The locality of this claim with reference to some natural object or permanent monument and additional information (if any) concerning its locality are as follows: Beginning at the W 1/4 corner of Section 22, Township 1 North, Range 14 East, G. & S.R.M., thence West 3300 feet, and South 3300 feet to Corner No. 1; thence North 330 feet to Corner No. 2; thence East 660 feet to Corner No. 3; thence South 330 feet to Corner No. 4; thence West 660 feet to Corner No. 1;

DATED AND POSTED on the ground the 2nd day of Sept, 1993.

Witnesses:

[Signature]

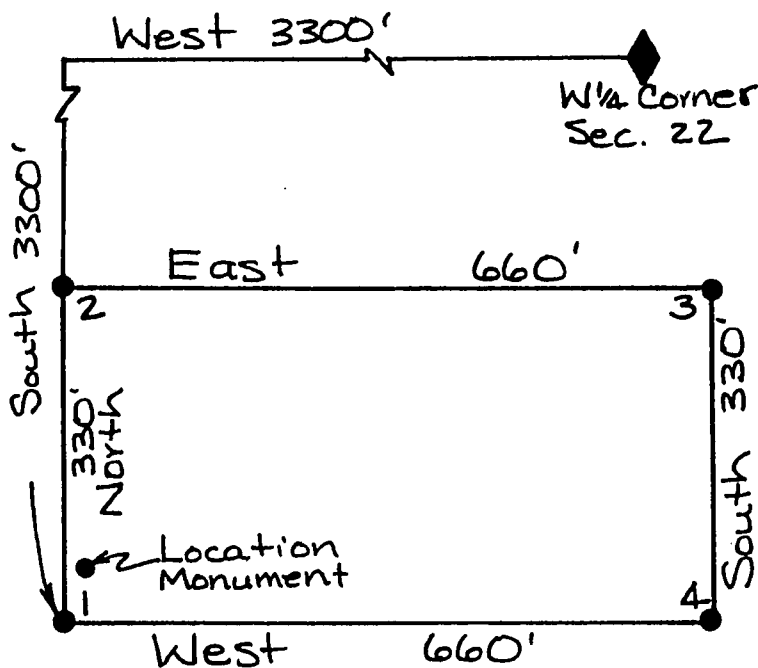
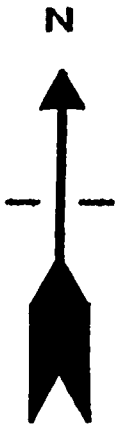
Locator(s) Cyprus Miami Mining Corporation
P.O. Box "S"
Claypool, AZ 85532

By: Bill Enders, Agent

A MC 327692

Oct 8 1 34 PM '93

PLAT OF MILL SITE CLAIM
(To be Attached to Recorded Copy of
Location Notice Pursuant to A.R.S. & 27-203))



1. Name of Claim Future 44 Millsite
2. Type of Claim Millsite
3. The Claim conforms to the following legal subdivision:
Township 1 North, Range 14 East, G. & S.R.M.
Section: NE 1/4 NW 1/4 Section 28
4. Scale: 1" = 200'
5. The Claim is situated in Gila County, Arizona.
6. Type of corner and location monuments used: 3" Capped Plastic Pipe

Oct 8 1 34 PM '93

H MC 327692

FEE# 93- 637286 C \$ 9.00
ck# 04331
#PAGES 2
RECORDED AT THE REQUEST OF

When recorded, mail to:

CYPRUS MIAMI MINING CORPORATION
P. O. Box 3299
Englewood, Colorado 80155

Attention: Land Management Dept.

Cyprus Miami Mining
DATE Sept 17, 1993 TIME 3:30
OFFICIAL RECORDS OF GILA COUNTY, AZ
LINDA HAUGHT ORTEGA, RECORDER
BY Linda Haught Ortega

This Space Reserved for Recording Information

LOCATION NOTICE
(MILLSITE CLAIM)

NOTICE IS HEREBY GIVEN that the Future 45 Millsite millsite claim has been located by Cyprus Miami Mining Corporation, whose address is P.O. Box "S", Claypool, AZ 85532. This claim is 660 feet in length and 330 feet in width. The general course of this claim is East-West and it is situated in the Globe-Miami Mining District, Gila County, Arizona. The monument at which this location notice is posted lies within the boundaries of the claim at Corner No. 1. This claim runs from the location monument on which this notice is posted 5 feet in a West direction to the West end line and 655 feet in a East direction to the East end line and is also marked by four monuments, one at each corner of the claim, making the claim in the form of a parallelogram. The location monument at which this notice is posted is situated within Section 28, Township 1 North, Range 14 East, G.&S.R.M., and this claim encompasses portions of the quarter section, subdivisions(s), Section(s), Township and Range as follows:

NE 1/4 NW 1/4 Section 28, Township 1 North,
Range 14 East

The locality of this claim with reference to some natural object or permanent monument and additional information (if any) concerning its locality are as follows: Beginning at the W 1/4 corner of Section 22, Township 1 North, Range 14 East, G. & S.R.M., thence West 3300 feet, and South 3300 feet to Corner No. 1; thence East 660 feet to Corner No. 2; thence South 330 feet to Corner No. 3; thence West 660 feet to Corner No. 4; thence North 330 feet to Corner No. 1;

DATED AND POSTED on the ground the 7th day of Sept, 1993.

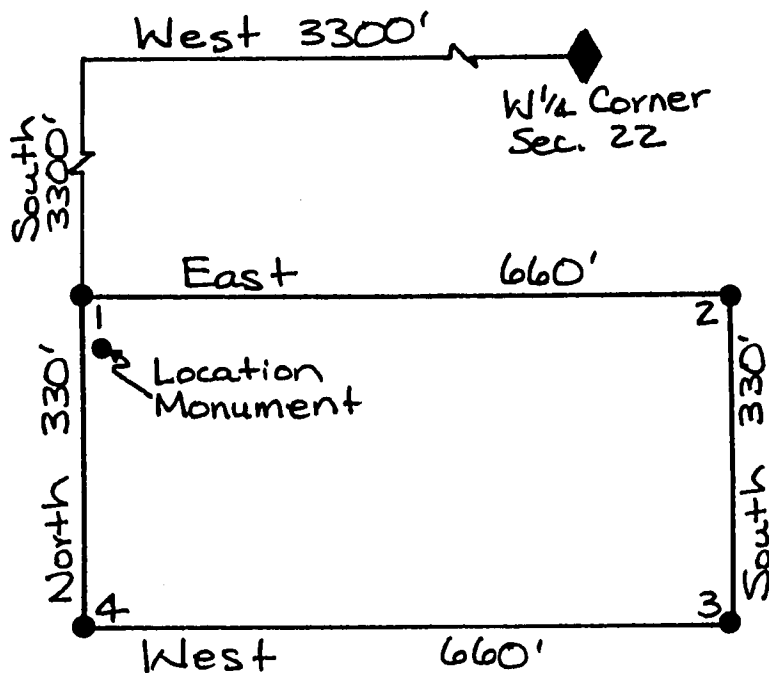
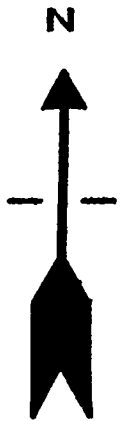
Witnesses:

Joan Haller

Locator(s) Cyprus Miami Mining Corporation
P.O. Box "S"
Claypool, AZ 85532

By: Bill E. Ender, Agent

PLAT OF MILL SITE CLAIM
 (To be Attached to Recorded Copy of
Location Notice Pursuant to A.R.S. & 27-203)



A MC 327693

1. Name of Claim Future 45 Millsite
2. Type of Claim Millsite
3. The Claim conforms to the following legal subdivision:
 Township 1 North, Range 14 East, G. & S.R.M.
 Section: NE 1/4 NW 1/4 Section 28
4. Scale: 1" = 200'
5. The Claim is situated in Gila County, Arizona.
6. Type of corner and location monuments used: 3" Capped Plastic Pipe

Oct 11 1993
 66, 11145 1 0 130

FEE# 93- 637287 c \$9.00
RECORDED AT THE REQUEST OF ck# 04331
#PAGES 2

Cyprus Miami Mining
DATE Sept 17, 1993 TIME 3:30
OFFICIAL RECORDS OF GILA COUNTY, AZ
LINDA HAUGHT ORTEGA, RECORDER
BY Linda Haught Ortega

When recorded, mail to:

CYPRUS MIAMI MINING CORPORATION
P. O. Box 3299
Englewood, Colorado 80155

Attention: Land Management Dept.

This Space Reserved for Recording Information

LOCATION NOTICE
(MILLSITE CLAIM)

A HC 327694

NOTICE IS HEREBY GIVEN that the Future 46 Millsite millsite claim has been located by Cyprus Miami Mining Corporation, whose address is P.O. Box "S", Claypool, AZ 85532. This claim is 660 feet in length and 330 feet in width. The general course of this claim is East-West and it is situated in the Globe-Miami Mining District, Gila County, Arizona. The monument at which this location notice is posted lies within the boundaries of the claim at Corner No. 1. This claim runs from the location monument on which this notice is posted 5 feet in a West direction to the West end line and 655 feet in a East direction to the East end line and is also marked by four monuments, one at each corner of the claim, making the claim in the form of a parallelogram. The location monument at which this notice is posted is situated within Section 28, Township 1 North, Range 14 East, G.&S.R.M., and this claim encompasses portions of the quarter section, subdivisions(s), Section(s), Township and Range as follows:
NE 1/4 NW 1/4 Section 28, Township 1 North
Range 14 East

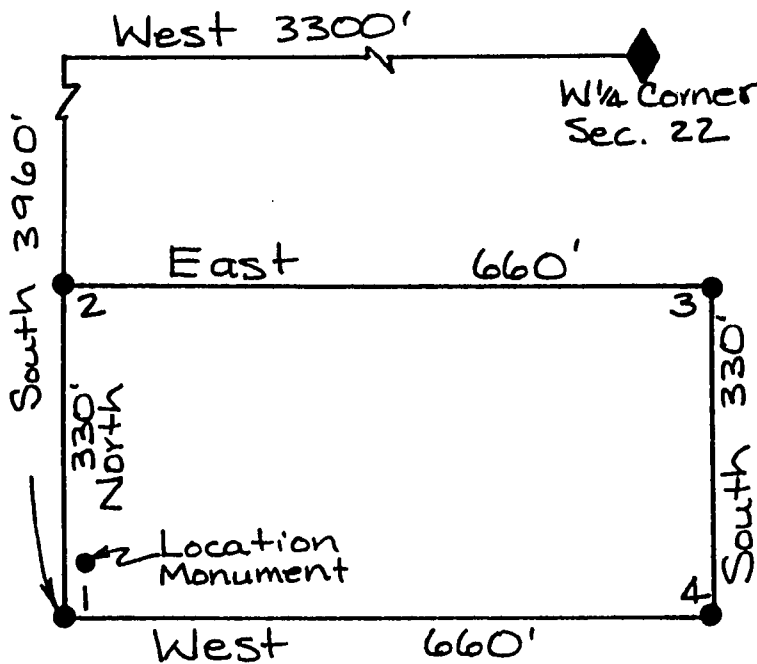
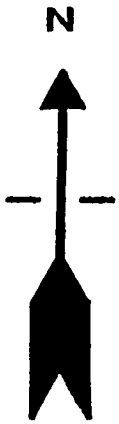
The locality of this claim with reference to some natural object or permanent monument and additional information (if any) concerning its locality are as follows:
Beginning at the W 1/2 corner of Section 22, Township 1 North, Range 14 East, G. & S.R.M., thence West 3300 feet,
and South 3960 feet to Corner No. 1;
thence North 330 feet to Corner No. 2;
thence East 660 feet to Corner No. 3;
thence South 330 feet to Corner No. 4;
thence West 660 feet to Corner No. 1;

DATED AND POSTED on the ground the 7th day of Sept, 1993.

Witnesses: [Signature] Locator(s) Cyprus Miami Mining Corporation
P.O. Box "S"
Claypool, AZ 85532

By: Bill Endrus, Agent

PLAT OF MILL SITE CLAIM
(To be Attached to Recorded Copy of
Location Notice Pursuant to A.R.S. & 27-203)



A MC 327694

1. Name of Claim Future 46 Millsite
2. Type of Claim Millsite
3. The Claim conforms to the following legal subdivision:
 Township 1 North, Range 14 East, G. & S.R.M.
 Section: NE 1/4 NW 1/4 Section 28
4. Scale: 1" = 200'
5. The Claim is situated in Gila County, Arizona.
6. Type of corner and location monuments used: 3" Capped Plastic Pipe

Oct 6 1 35 PM '93

When recorded, mail to:

CYPRUS MIAMI MINING CORPORATION
P. O. Box 3299
Englewood, Colorado 80155

Attention: Land Management Dept.

FEE# 93- 637288 ^{C \$ 9.00}
RECORDED AT THE REQUEST OF ^{ck# 04331}
#PAGES 2

Cyprus Miami Mining
DATE Sept 17, 1993 TIME 3:30
OFFICIAL RECORDS OF GILA COUNTY, AZ
LINDA HAUGHT ORTEGA, RECORDER
BY Linda Haught Ortega

This Space Reserved for Recording Information

A MC 327695

LOCATION NOTICE
(MILLSITE CLAIM)

NOTICE IS HEREBY GIVEN that the Future 47 Millsite millsite claim has been located by Cyprus Miami Mining Corporation, whose address is P.O. Box "S", Claypool, AZ 85532. This claim is 660 feet in length and 330 feet in width. The general course of this claim is East-West and it is situated in the Globe-Miami Mining District, Gila County, Arizona. The monument at which this location notice is posted lies within the boundaries of the claim at Corner No. 1. This claim runs from the location monument on which this notice is posted 5 feet in a East direction to the East end line and 655 feet in a West direction to the West end line and is also marked by four monuments, one at each corner of the claim, making the claim in the form of a parallelogram. The location monument at which this notice is posted is situated within Section 21, Township 1 North, Range 14 East, G.&S.R.M., and this claim encompasses portions of the quarter section, subdivisions(s), Section(s), Township and Range as follows:

NW 1/4 NE 1/4 Section 21, Township 1 North,
Range 14 East

The locality of this claim with reference to some natural object or permanent monument and additional information (if any) concerning its locality are as follows: Beginning at the W 1/2 corner of Section 22, Township 1 North, Range 14 East, G. & S.R.M., thence West 1980 feet, and North 1320 feet to Corner No. 1; thence West 660 feet to Corner No. 2; thence North 330 feet to Corner No. 3; thence East 660 feet to Corner No. 4; thence South 330 feet to Corner No. 1;

DATED AND POSTED on the ground the 7th day of Sept, 1993.

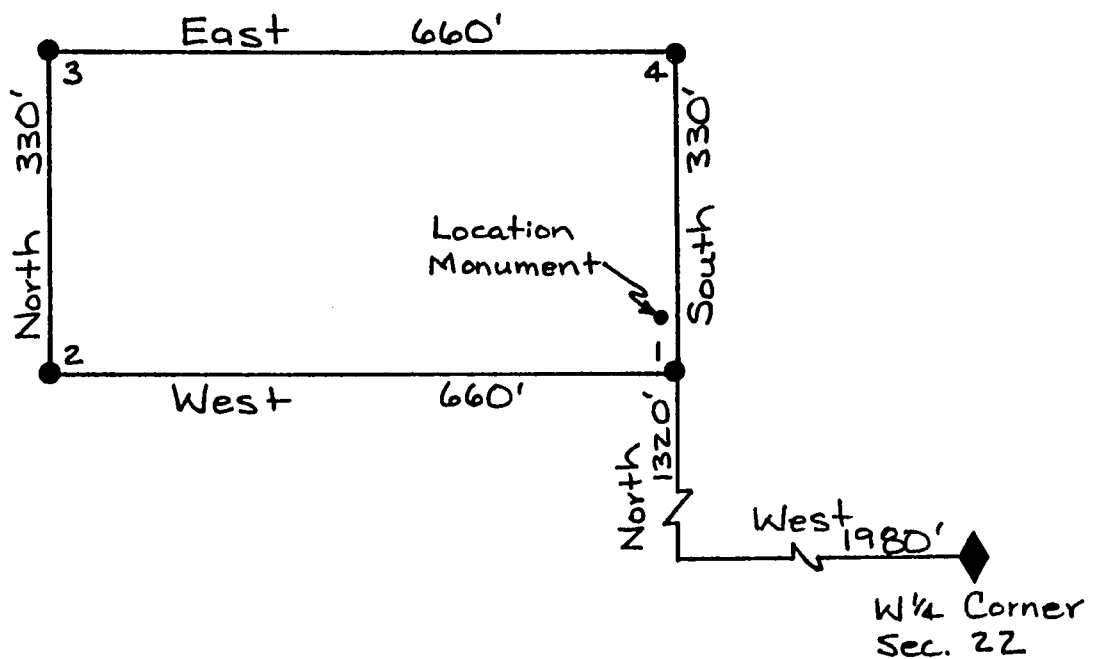
Witnesses:

[Signature]

Locator(s) Cyprus Miami Mining Corporation
P.O. Box "S"
Claypool, AZ 85532

By: Bill Enslin, Agent

PLAT OF MILL SITE CLAIM
 (To be Attached to Recorded Copy of
Location Notice Pursuant to A.R.S. § 27-203)



1. Name of Claim Future 47 Millsite
2. Type of Claim Millsite
3. The Claim conforms to the following legal subdivision:
 Township 1 North, Range 14 East, G. & S.R.M.
 Section: NW 1/4 NE 1/4 Section 21
4. Scale: 1" = 200'
5. The Claim is situated in Gila County, Arizona.
6. Type of corner and location monuments used: 3" Capped Plastic Pipe

Oct 8 1 35 PM '93
 100

FEE# 93- 637289 C \$ 9.00
ck# 04331
#PAGES 2
RECORDED AT THE REQUEST OF

When recorded, mail to:

CYPRUS MIAMI MINING CORPORATION
P. O. Box 3299
Englewood, Colorado 80155

Attention: Land Management Dept.

CYPRUS MIAMI MINING CORPORATION

DATE 9/17/93 TIME 3:30

OFFICIAL RECORDS OF GILA COUNTY, AZ
LINDA HAUGHT ORTEGA, RECORDER

BY Linda Haught Ortega

This Space Reserved for Recording Information

LOCATION NOTICE
(MILLSITE CLAIM)

NOTICE IS HEREBY GIVEN that the Future 48 Millsite millsite claim has been located by Cyprus Miami Mining Corporation, whose address is P.O. Box "S", Claypool, AZ 85532. This claim is 660 feet in length and 330 feet in width. The general course of this claim is East-West and it is situated in the Globe-Miami Mining District, Gila County, Arizona. The monument at which this location notice is posted lies within the boundaries of the claim at Corner No. 1. This claim runs from the location monument on which this notice is posted 5 feet in a East direction to the East end line and 655 feet in a West direction to the West end line and is also marked by four monuments, one at each corner of the claim, making the claim in the form of a parallelogram. The location monument at which this notice is posted is situated within Section 21, Township 1 North, Range 14 East, G.&S.R.M., and this claim encompasses portions of the quarter section, subdivisions(s), Section(s), Township and Range as follows:

SW 1/4 NE 1/4 Section 21, Township 1 North
Range 14 East

The locality of this claim with reference to some natural object or permanent monument and additional information (if any) concerning its locality are as follows: Beginning at the W 1/4 corner of Section 22, Township 1 North, Range 14 East, G. & S.R.M., thence North 1320 feet, and West 1980 feet to Corner No. 1; thence South 330 feet to Corner No. 2; thence West 660 feet to Corner No. 3; thence North 330 feet to Corner No. 4; thence East 660 feet to Corner No. 1;

DATED AND POSTED on the ground the 2nd day of Sept, 1993.

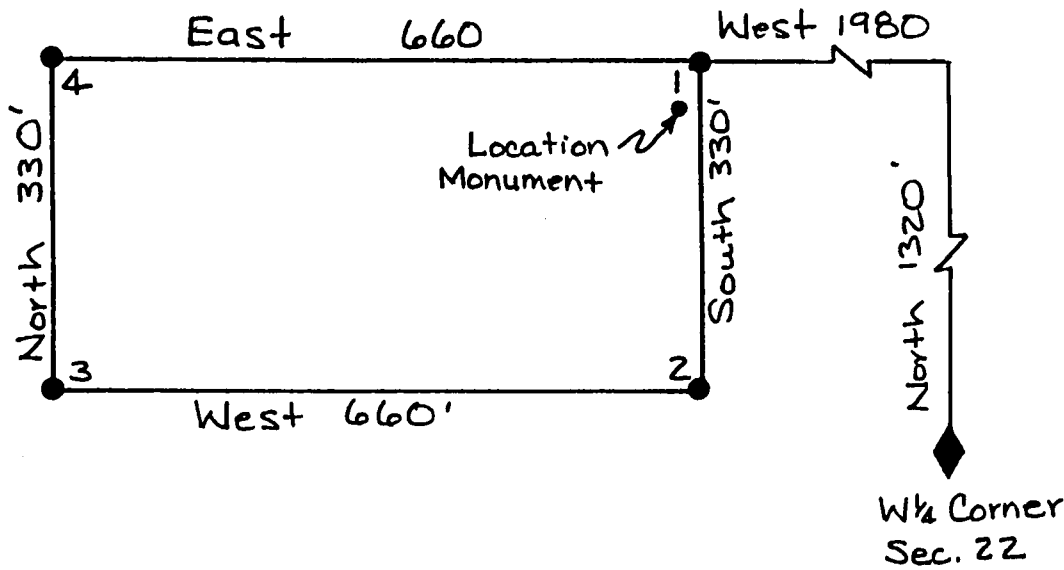
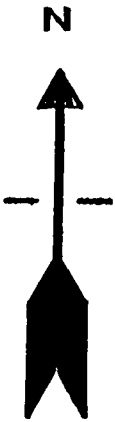
Witnesses:

John Haller

Locator(s) Cyprus Miami Mining Corporation
P.O. Box "S"
Claypool, AZ 85532

By: Bill Endrus, Agent

PLAT OF MILL SITE CLAIM
(To be Attached to Recorded Copy of
Location Notice Pursuant to A.R.S. & 27-203)



1. Name of Claim Future 48 Millsite
2. Type of Claim Millsite
3. The Claim conforms to the following legal subdivision:
Township 1 North, Range 14 East, G. & S.R.M.
Section: SW 1/4 NE 1/4 Section 21
4. Scale: 1" = 200'
5. The Claim is situated in Gila County, Arizona.
6. Type of corner and location monuments used: 3" Capped Plastic Pipe

Oct 8 1 35 PM '93

9.00
ck# 84331
#PAGES 2

FEE# 93- 637290
RECORDED AT THE REQUEST OF

When recorded, mail to:

CYPRUS MIAMI MINING CORPORATION
P. O. Box 3299
Englewood, Colorado 80155

Attention: Land Management Dept.

CYPRUS MIAMI MINING CORPORATION

DATE 9/17/93 TIME 3:30

OFFICIAL RECORDS OF GILA COUNTY, AZ
LINDA HAUGHT ORTEGA, RECORDER

BY

Linda Haught Ortega

This Space Reserved for Recording Information

LOCATION NOTICE
(MILLSITE CLAIM)

NOTICE IS HEREBY GIVEN that the Future 49 Millsite millsite claim has been located by Cyprus Miami Mining Corporation, whose address is P.O. Box "S", Claypool, AZ 85532. This claim is 660 feet in length and 330 feet in width. The general course of this claim is East-West and it is situated in the Globe-Miami Mining District, Gila County, Arizona. The monument at which this location notice is posted lies within the boundaries of the claim at Corner No. 1. This claim runs from the location monument on which this notice is posted 5 feet in a East direction to the East end line and 655 feet in a West direction to the West end line and is also marked by four monuments, one at each corner of the claim, making the claim in the form of a parallelogram. The location monument at which this notice is posted is situated within Section 21, Township 1 North, Range 14 East, G.&S.R.M., and this claim encompasses portions of the quarter section, subdivisions(s), Section(s), Township and Range as follows:

SW 1/4 NE 1/4 Section 21, Township 1 North,
Range 14 East

The locality of this claim with reference to some natural object or permanent monument and additional information (if any) concerning its locality are as follows:

Beginning at the W 1/4 corner of Section 22, Township 1 North, Range 14 East, G. & S.R.M., thence West 1980 feet,
and North 660 feet to Corner No. 1;
thence West 660 feet to Corner No. 2;
thence North 330 feet to Corner No. 3;
thence East 660 feet to Corner No. 4;
thence South 330 feet to Corner No. 1;

DATED AND POSTED on the ground the 7th day of Sept, 1893.

Witnesses:

James Haller

Locator(s)

Cyprus Miami Mining Corporation

P.O. Box "S"

Claypool, AZ 85532

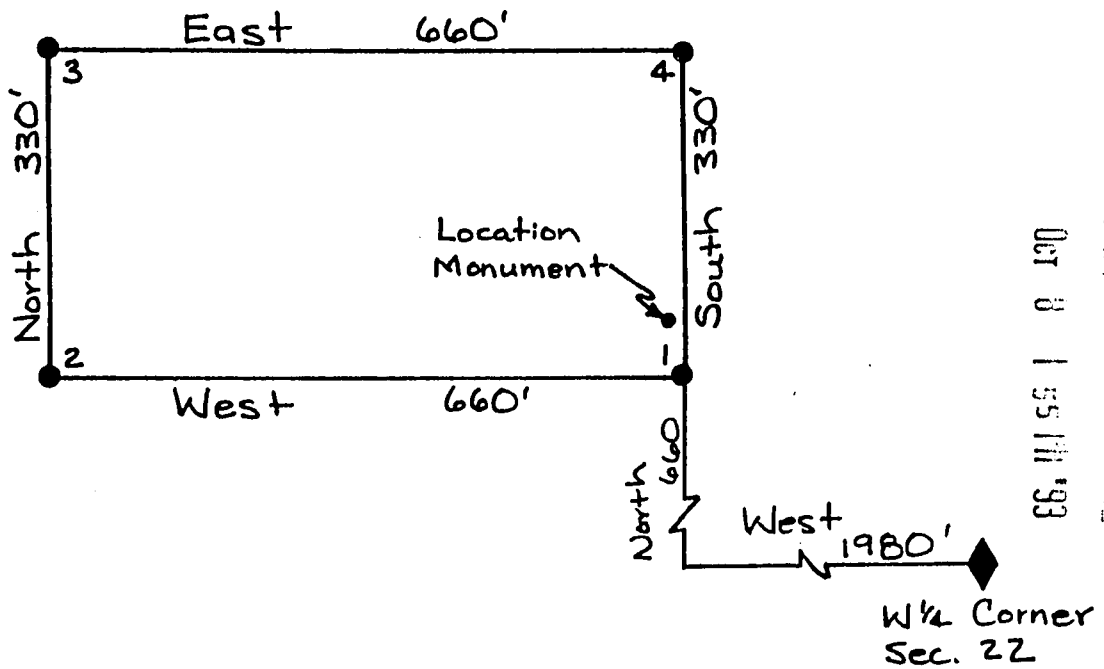

By:

B. H. Enolas, Agent

A MC 327697

Oct 8 1 55 PM

PLAT OF MILL SITE CLAIM
(To be Attached to Recorded Copy of
Location Notice Pursuant to A.R.S. § 27-203)



A MC 327697

1. Name of Claim Future 49 Millsite
2. Type of Claim Millsite
3. The Claim conforms to the following legal subdivision:
 Township 1 North, Range 14 East, G. & S.R.M.
 Section: SW 1/4 NE 1/4 Section 21
4. Scale: 1" = 200'
5. The Claim is situated in Gila County, Arizona.
6. Type of corner and location monuments used: 3" Capped Plastic Pipe

FEE# 93- 637291
RECORDED AT THE REQUEST OF

C \$ 9.00
ck# 04321
#PAGES 2

When recorded, mail to:

CYPRUS MIAMI MINING CORPORATION
P. O. Box 3299
Englewood, Colorado 80155

Attention: Land Management Dept.

CYPRUS MIAMI MINING CORPORATION

DATE 9/17/93

TIME 03:30

OFFICIAL RECORDS OF GILA COUNTY, AZ
LINDA HAUGHT ORTEGA, RECORDER

BY Linda Haught Ortega

This Space Reserved for Recording Information

LOCATION NOTICE
(MILLSITE CLAIM)

NOTICE IS HEREBY GIVEN that the Future 50 Millsite millsite claim has been located by Cyprus Miami Mining Corporation, whose address is P.O. Box "S", Claypool, AZ 85532. This claim is 660 feet in length and 330 feet in width. The general course of this claim is East-West and it is situated in the Globe-Miami Mining District, Gila County, Arizona. The monument at which this location notice is posted lies within the boundaries of the claim at Corner No. 1. This claim runs from the location monument on which this notice is posted 5 feet in a East direction to the East end line and 655 feet in a West direction to the West end line and is also marked by four monuments, one at each corner of the claim, making the claim in the form of a parallelogram. The location monument at which this notice is posted is situated within Section 21, Township 1 North, Range 14 East, G.&S.R.M., and this claim encompasses portions of the quarter section, subdivisions(s), Section(s), Township and Range as follows:

SW 1/4 NE 1/4 Section 21, Township 1 North,
Range 14 East

The locality of this claim with reference to some natural object or permanent monument and additional information (if any) concerning its locality are as follows: Beginning at the W 1/4 corner of Section 22, Township 1 North, Range 14 East, G. & S.R.M., thence North 660 feet, and West 1980 feet to Corner No. 1; thence South 330 feet to Corner No. 2; thence West 660 feet to Corner No. 3; thence North 330 feet to Corner No. 4; thence East 660 feet to Corner No. 1;

DATED AND POSTED on the ground the 7th day of Sept, 1993.

Witnesses:

James Hollen

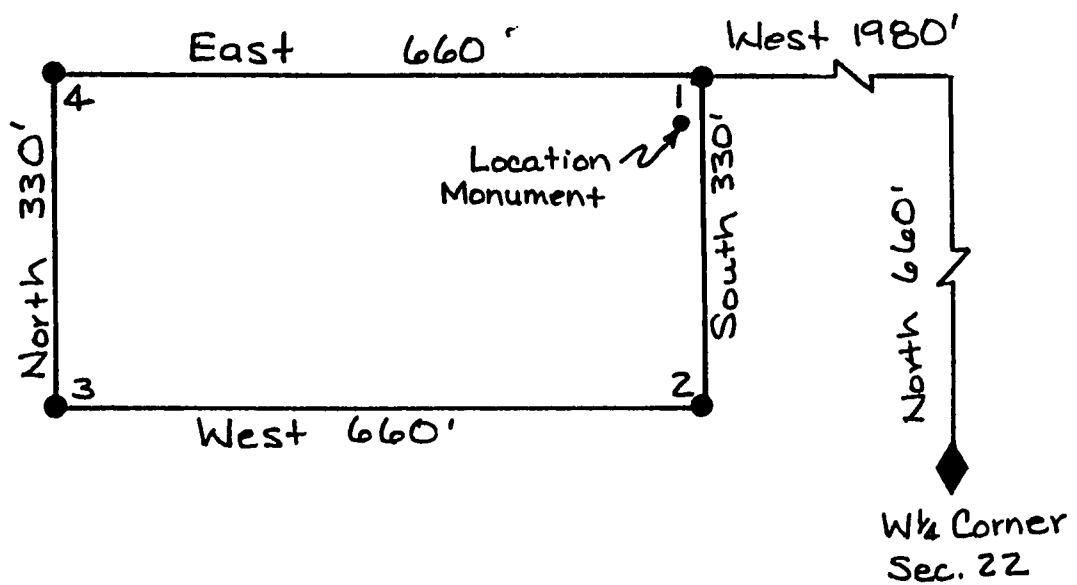
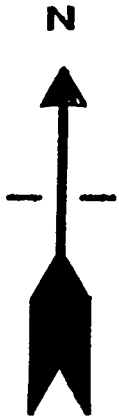
Locator(s) Cyprus Miami Mining Corporation

P.O. Box "S"

Claypool, AZ 85532

By: Bill Enders, Agent

PLAT OF MILL SITE CLAIM
(To be Attached to Recorded Copy of
Location Notice Pursuant to A.R.S. § 27-203)



1. Name of Claim Future 50 Millsite
2. Type of Claim Millsite
3. The Claim conforms to the following legal subdivision:
 Township 1 North, Range 14 East, G. & S.R.M.
 Section: SW 1/4 NE 1/4 Section 21
4. Scale: 1" = 200'
5. The Claim is situated in Gila County, Arizona.
6. Type of corner and location monuments used: 3" Capped Plastic Pipe

Oct 8 1 56 PM '93

ARIZONA DEPT. OF REVENUE

RECEIVED

When recorded, mail to:

CYPRUS MIAMI MINING CORPORATION
P. O. Box 3299
Englewood, Colorado 80155

Attention: Land Management Dept.

FEE# 93- 6372
RECORDED AT THE REQUEST OF

CYPRUS MIAMI MINING CORPORATION

DATE 9/17/93 TIME 3:30

OFFICIAL RECORDS OF GILA COUNTY, AZ
LINDA HAUGHT ORTEGA, RECORDER

BY Linda Haught Ortega

This Space Reserved for Recording Information

U \$ 9.00
ck# 04331
#PAGES 2

LOCATION NOTICE
(MILLSITE CLAIM)

NOTICE IS HEREBY GIVEN that the Future 51 Millsite millsite claim has been located by Cyprus Miami Mining Corporation, whose address is P.O. Box "S", Claypool, AZ 85532. This claim is 660 feet in length and 330 feet in width. The general course of this claim is East-West and it is situated in the Globe-Miami Mining District, Gila County, Arizona. The monument at which this location notice is posted lies within the boundaries of the claim at Corner No. 1. This claim runs from the location monument on which this notice is posted 5 feet in a East direction to the East end line and 655 feet in a West direction to the West end line and is also marked by four monuments, one at each corner of the claim, making the claim in the form of a parallelogram. The location monument at which this notice is posted is situated within Section 21, Township 1 North, Range 14 East, G.&S.R.M., and this claim encompasses portions of the quarter section, subdivisions(s), Section(s), Township and Range as follows:

SW 1/4 NE 1/4 Section 21, Township 1 North,
Range 14 East

The locality of this claim with reference to some natural object or permanent monument and additional information (if any) concerning its locality are as follows: Beginning at the W 1/4 corner of Section 22, Township 1 North, Range 14 East, G. & S.R.M., thence West 1980 feet,

and 0 feet to Corner No. 1;
thence West 660 feet to Corner No. 2;
thence North 330 feet to Corner No. 3;
thence East 660 feet to Corner No. 4;
thence South 330 feet to Corner No. 1;

DATED AND POSTED on the ground the 7th day of Sept, 1993.

Witnesses:

Joseph Hall

Locator(s) Cyprus Miami Mining Corporation
P.O. Box "S"
Claypool, AZ 85532

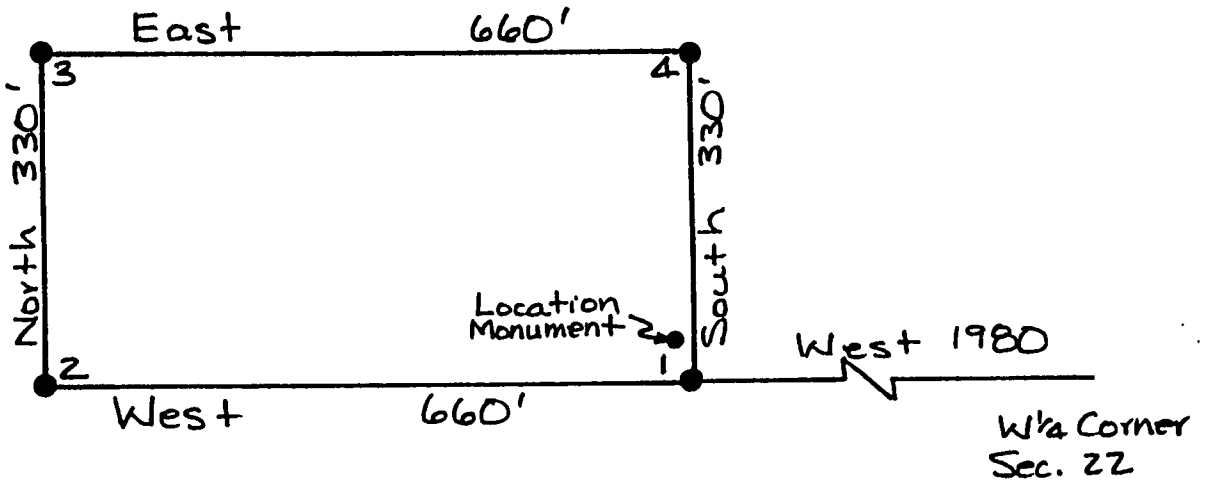
By: Bill Enslin, Agent

A MC 327699

RECORDED
OCT 8 1 56 PM '93

PLAT OF MILL SITE CLAIM
(To be Attached to Recorded Copy of
Location Notice Pursuant to A.R.S. § 27-203)

A MC 327699



1. Name of Claim Future SI Millsite
2. Type of Claim Millsite
3. The Claim conforms to the following legal subdivision:
 Township 1 North, Range 14 East, G. & S.R.M.
 Section: SW 1/4 NE 1/4 Section 21
4. Scale: 1" = 200'
5. The Claim is situated in Gila County, Arizona.
6. Type of corner and location monuments used: 3" Capped Plastic Pipe

RECEIVED
 OCT 8 1 56 PM '93
 ARIZONA DEPT. OF REVENUE

FEE# 93- 637293 ^{ck# 04331} \$ 9.00
RECORDED AT THE REQUEST OF #PAGES 2

When recorded, mail to:

CYPRUS MIAMI MINING CORPORATION
P. O. Box 3299
Englewood, Colorado 80155

Attention: Land Management Dept.

CYPRUS MIAMI MINING CORPORATION

DATE 9/17/93 TIME 3:30

OFFICIAL RECORDS OF GILA COUNTY, AZ
LINDA HAUGHT ORTEGA, RECORDER

BY Linda Haught Ortega

This Space Reserved for Recording Information

LOCATION NOTICE
(MILLSITE CLAIM)

NOTICE IS HEREBY GIVEN that the Future 52 Millsite millsite claim has been located by Cyprus Miami Mining Corporation, whose address is P.O. Box "S", Claypool, AZ 85532. This claim is 660 feet in length and 330 feet in width. The general course of this claim is East-West and it is situated in the Globe-Miami Mining District, Gila County, Arizona. The monument at which this location notice is posted lies within the boundaries of the claim at Corner No. 1. This claim runs from the location monument on which this notice is posted 5 feet in a East direction to the East end line and 655 feet in a West direction to the West end line and is also marked by four monuments, one at each corner of the claim, making the claim in the form of a parallelogram. The location monument at which this notice is posted is situated within Section 21, Township 1 North, Range 14 East, G.&S.R.M., and this claim encompasses portions of the quarter section, subdivisions(s), Section(s), Township and Range as follows:

NW 1/4 SE 1/4 Section 21, Township 1 North,
Range 14 East

The locality of this claim with reference to some natural object or permanent monument and additional information (if any) concerning its locality are as follows: Beginning at the W 1/4 corner of Section 22, Township 1 North, Range 14 East, G. & S.R.M., thence West 1980 feet,

and 0 feet to Corner No. 1;
thence South 330 feet to Corner No. 2;
thence West 660 feet to Corner No. 3;
thence North 330 feet to Corner No. 4;
thence East 660 feet to Corner No. 1;

DATED AND POSTED on the ground the 7th day of Sept, 1993.

Witnesses

Locator(s)

Cyprus Miami Mining Corporation

P.O. Box "S"

Claypool, AZ 85532

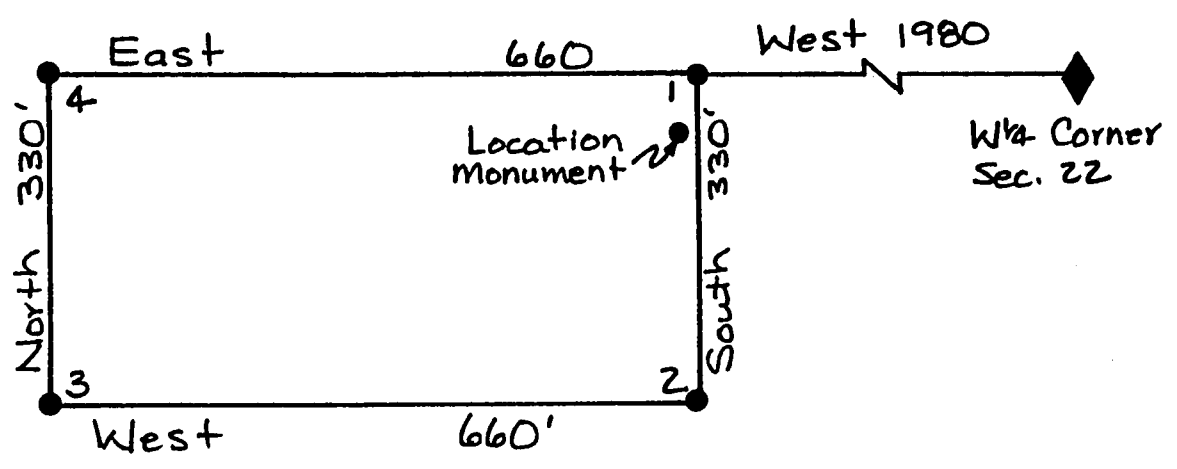

By: Bill Enclaus, Agent

A MC 327700

RECEIVED
OCT 8 1 56 PM '93
ARIZONA DEPT. OF REVENUE

A MC 327700

PLAT OF MILL SITE CLAIM
(To be Attached to Recorded Copy of
Location Notice Pursuant to A.R.S. § 27-203)



RECORDED
OCT 8 1 56 PM '93
ARIZONA COUNTY CLERK

1. Name of Claim Future 52 Millsite
2. Type of Claim Millsite
3. The Claim conforms to the following legal subdivision:
Township 1 North, Range 14 East, G. & S.R.M.
Section: NW 1/4 SE 1/4 Section 21
4. Scale: 1" = 200'
5. The Claim is situated in Gila County, Arizona.
6. Type of corner and location monuments used: 3" Capped Plastic Pipe

When recorded, mail to:

CYPRUS MIAMI MINING CORPORATION
P. O. Box 3299
Englewood, Colorado 80155

Attention: Land Management Dept.

CYPRUS MIAMI MINING CORPORATION

DATE 9/17/93 TIME 3:30

OFFICIAL RECORDS OF GILA COUNTY, AZ
LINDA HAUGHT ORTEGA, RECORDER

BY Linda Haught Ortega

This Space Reserved for Recording Information

**LOCATION NOTICE
(MILLSITE CLAIM)**

NOTICE IS HEREBY GIVEN that the Future 53 Millsite millsite claim has been located by Cyprus Miami Mining Corporation, whose address is P.O. Box "S", Claypool, AZ 85532. This claim is 660 feet in length and 330 feet in width. The general course of this claim is East-West and it is situated in the Globe-Miami Mining District, Gila County, Arizona. The monument at which this location notice is posted lies within the boundaries of the claim at Corner No. 1. This claim runs from the location monument on which this notice is posted 5 feet in a East direction to the East end line and 655 feet in a West direction to the West end line and is also marked by four monuments, one at each corner of the claim, making the claim in the form of a parallelogram. The location monument at which this notice is posted is situated within Section 21, Township 1 North, Range 14 East, G.&S.R.M., and this claim encompasses portions of the quarter section, subdivisions(s), Section(s), Township and Range as follows:

NW 1/4 SE 1/4 Section 21, Township 1 North,
Range 14 East

The locality of this claim with reference to some natural object or permanent monument and additional information (if any) concerning its locality are as follows: Beginning at the N 1/2 corner of Section 22, Township 1 North, Range 14 East, G. & S.R.M., thence West 1980 feet,

and South 660 feet to Corner No. 1;
thence West 660 feet to Corner No. 2;
thence North 330 feet to Corner No. 3;
thence East 660 feet to Corner No. 4;
thence South 330 feet to Corner No. 1;

DATED AND POSTED on the ground the 7th day of Sept, 1993.

Witnesses:

Jason Hollier

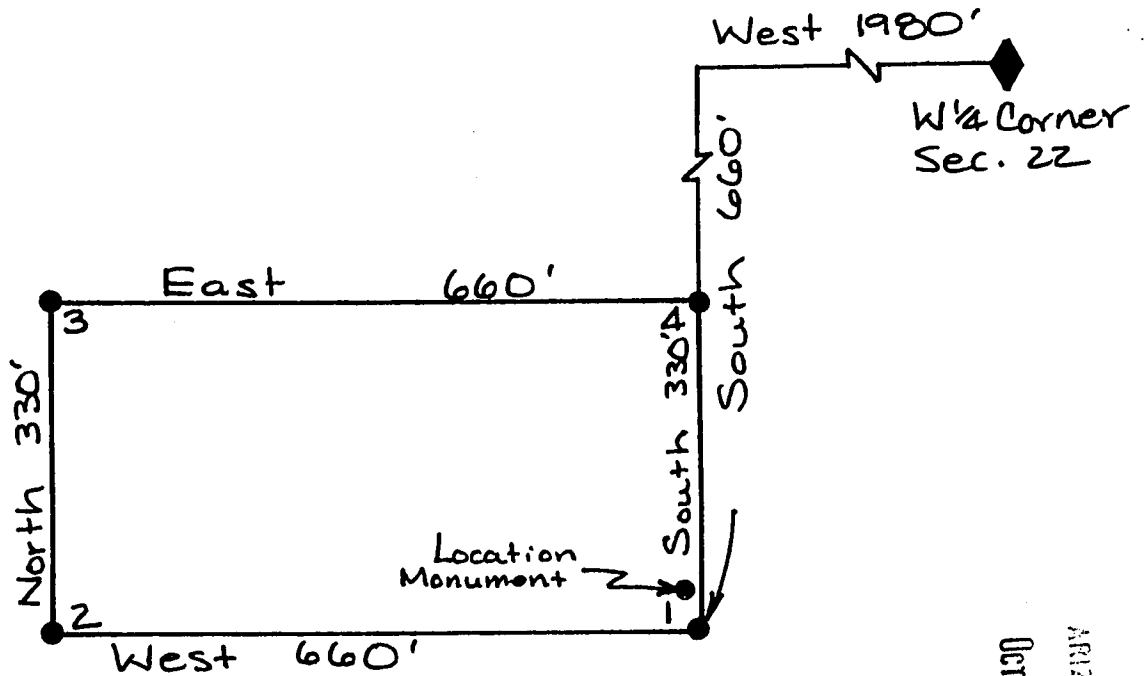

locator(s) Cyprus Miami Mining Corporation
P.O. Box "S"
Claypool, AZ 85532

By: Bill Enders, Agent

A MC 327701

RECEIVED
SEP 21 1 56 PM '93
GILA COUNTY

PLAT OF MILL SITE CLAIM
(To be Attached to Recorded Copy of
Location Notice Pursuant to A.R.S. § 27-203)



RECORDED
 ARIZONA COUNTY CLERK'S OFFICE
 OCT 8 1 56 PM '93

1. Name of Claim Future 53 Millsite
2. Type of Claim Millsite
3. The Claim conforms to the following legal subdivision:
 Township 1 North, Range 14 East, G. & S.R.M.
 Section: NW 1/4 SE 1/4 Section 21
4. Scale: 1" = 200'
5. The Claim is situated in Gila County, Arizona.
6. Type of corner and location monuments used: 3" Capped Plastic Pipe

U \$ 9.00
ck# 04331
#PAGES 2

FEE# 93- 637195
RECORDED AT THE REQUEST OF

When recorded, mail to:

CYPRUS MIAMI MINING CORPORATION
P. O. Box 3299
Englewood, Colorado 80155

Attention: Land Management Dept.

CYPRUS MIAMI MINING CORPORATION
DATE 9/17/93 TIME 3:30
OFFICIAL RECORDS OF GILA COUNTY, AZ
LINDA HAUGHT-ORTEGA, RECORDER
BY Linda Haught-Ortega

This Space Reserved for Recording Information

LOCATION NOTICE
(MILLSITE CLAIM)

NOTICE IS HEREBY GIVEN that the Future 54 Millsite millsite claim has been located by Cyprus Miami Mining Corporation, whose address is P.O. Box "S", Claypool, AZ 85532. This claim is 660 feet in length and 330 feet in width. The general course of this claim is East-West and it is situated in the Globe-Miami Mining District, Gila County, Arizona. The monument at which this location notice is posted lies within the boundaries of the claim at Corner No. 1. This claim runs from the location monument on which this notice is posted 5 feet in a East direction to the East end line and 655 feet in a West direction to the West end line and is also marked by four monuments, one at each corner of the claim, making the claim in the form of a parallelogram. The location monument at which this notice is posted is situated within Section 21, Township 1 North, Range 14 East, G.&S.R.M., and this claim encompasses portions of the quarter section, subdivisions(s), Section(s), Township and Range as follows:

NW 1/4 SE 1/4 Section 21, Township 1 North,
Range 14 East

The locality of this claim with reference to some natural object or permanent monument and additional information (if any) concerning its locality are as follows:

Beginning at the NW 1/4 corner of Section 22, Township 1 North, Range 14 East, G. & S.R.M., thence West 1980 feet,
and South 660 feet to Corner No. 1;
thence South 330 feet to Corner No. 2;
thence West 660 feet to Corner No. 3;
thence North 330 feet to Corner No. 4;
thence East 1660 feet to Corner No. 1;

DATED AND POSTED on the ground the 7th day of Sept, 1993.

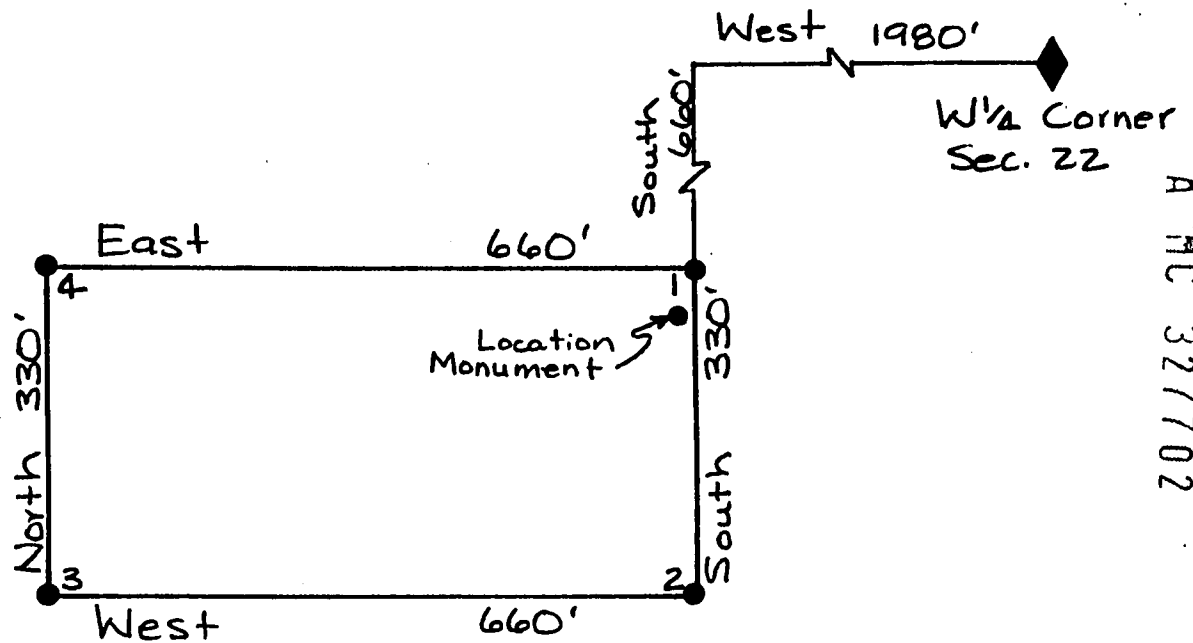

Witnesses: [Signature] Locator(s) Cyprus Miami Mining Corporation
P.O. Box "S"
Claypool, AZ 85532

By: Bill Enders, Agent

A MC 327702

RECEIVED
AZC
57 PM '93

PLAT OF MILL SITE CLAIM
(To be Attached to Recorded Copy of
Location Notice Pursuant to A.R.S. § 27-203)



A MC 327702

1. Name of Claim Future 54 Mill site
2. Type of Claim Mill site
3. The Claim conforms to the following legal subdivision:
 Township 1 North, Range 14 East, G. & S.R.M.
 Section: NW 1/4 SE 1/4 Section 21
4. Scale: 1" = 200'
5. The Claim is situated in Gila County, Arizona.
6. Type of corner and location monuments used: 3" Capped Plastic Pipe

Oct 8 1 57 PM '93

RECEIVED
ARIZONA COUNTY CLERK

When recorded, mail to:

CYPRUS MIAMI MINING CORPORATION
P. O. Box 3299
Englewood, Colorado 80155

Attention: Land Management Dept.

FEE# 93- 637296
RECORDED AT THE REQUEST OF

C \$ 9.00
ck# 04331
#PAGES 2

CYPRUS MIAMI MINING CORPORATION

DATE 9/17/93 TIME 3:30

OFFICIAL RECORDS OF GILA COUNTY, AZ
LINDA HAUGHT-ORTEGA, RECORDER

BY Linda Haught Ortega

This Space Reserved for Recording Information

LOCATION NOTICE
(MILLSITE CLAIM)

NOTICE IS HEREBY GIVEN that the Future 55 Millsite millsite claim has been located by Cyprus Miami Mining Corporation, whose address is P.O. Box "S", Claypool, AZ 85532. This claim is 660 feet in length and 330 feet in width. The general course of this claim is East-West and it is situated in the Globe-Miami Mining District, Gila County, Arizona. The monument at which this location notice is posted lies within the boundaries of the claim at Corner No. 1. This claim runs from the location monument on which this notice is posted 5 feet in a East direction to the East end line and 655 feet in a West direction to the West end line and is also marked by four monuments, one at each corner of the claim, making the claim in the form of a parallelogram. The location monument at which this notice is posted is situated within Section 21, Township 1 North, Range 14 East, G.&S.R.M., and this claim encompasses portions of the quarter section, subdivisions(s), Section(s), Township and Range as follows:

NW 1/4 SE 1/4 Section 21, Township 1 North,
Range 14 East

The locality of this claim with reference to some natural object or permanent monument and additional information (if any) concerning its locality are as follows: Beginning at the W 1/4 corner of Section 22, Township 1 North, Range 14 East, G. & S.R.M., thence West 1980 feet, and South 1320 feet to Corner No. 1; thence West 1660 feet to Corner No. 2; thence North 330 feet to Corner No. 3; thence East 660 feet to Corner No. 4; thence South 330 feet to Corner No. 1;

DATED AND POSTED on the ground the 7th day of Sept, 1993.

Witnesses:

Joson Hall

Locator(s)

Cyprus Miami Mining Corporation

P.O. Box "S"

Claypool, AZ 85532

By:

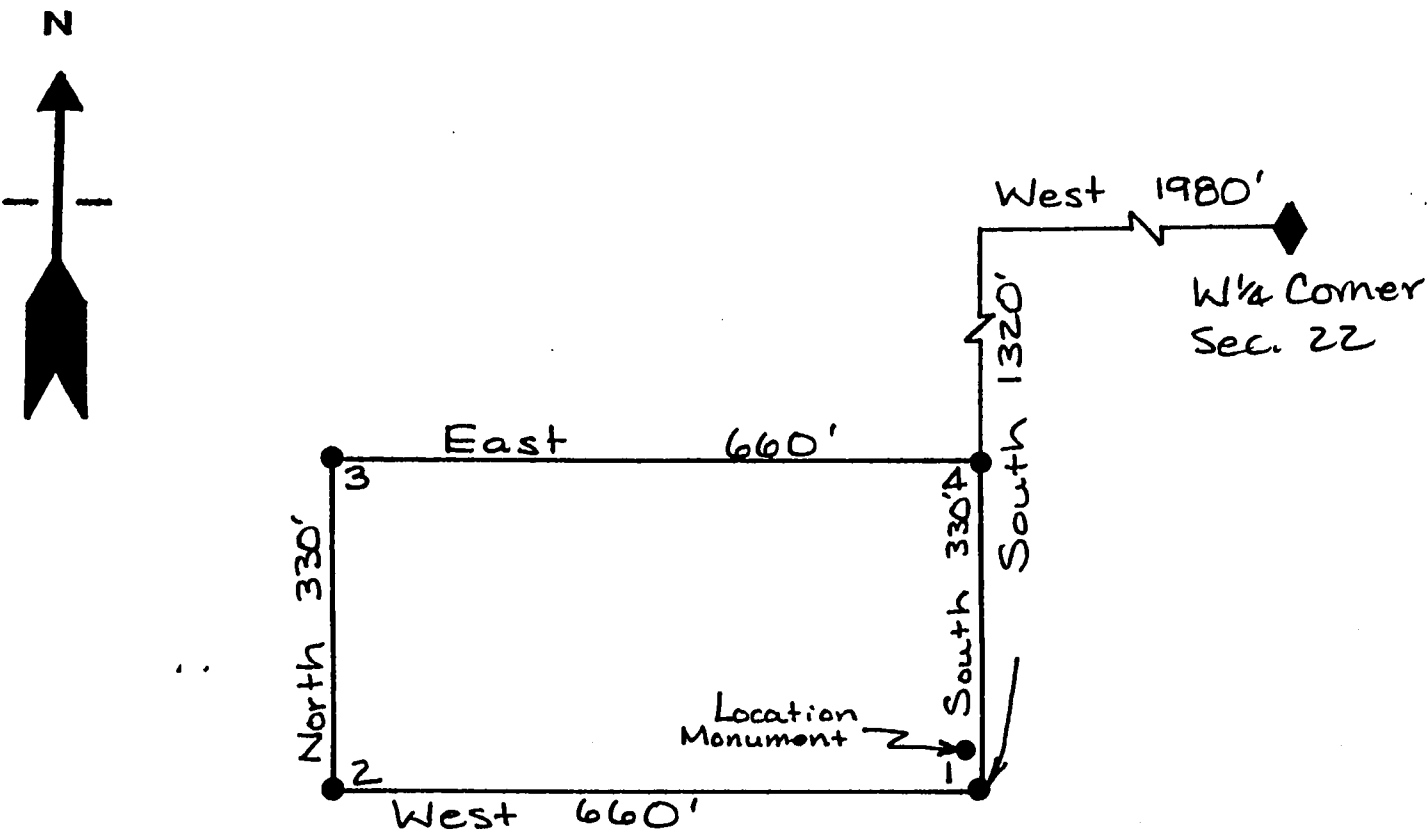
Bill Enders, Agent

A MC 327703

RECEIVED

SEP 17 1993

PLAT OF MILL SITE CLAIM
(To be Attached to Recorded Copy of
Location Notice Pursuant to A.R.S. & 27-203)



A MC 327703

RECEIVED
ARIZONA DEPT. OF REVENUE
OCT 8 1 57 PM '93

- 1. Name of Claim Future 55 Millsite
- 2. Type of Claim Millsite
- 3. The Claim conforms to the following legal subdivision:
Township 1 North, Range 14 East, G. & S.R.M.
Section: NW 1/4 SE 1/4 Section 21
- 4. Scale: 1" = 200'
- 5. The Claim is situated in Gila County, Arizona.
- 6. Type of corner and location monuments used: 3" Capped Plastic Pipe

FEE# 93- 637-7
RECORDED AT THE REQUEST OF

ck# 04331
#PAGES 2

When recorded, mail to:

CYPRUS MIAMI MINING CORPORATION
P. O. Box 3299
Englewood, Colorado 80155

Attention: Land Management Dept.

CYPRUS MIAMI MINING CORPORATION

DATE 9/17/93

TIME

OFFICIAL RECORDS OF GILA COUNTY, AZ
LINDA HAUGHT ORTEGA, RECORDER

BY

This Space Reserved for Recording Information

LOCATION NOTICE
(MILLSITE CLAIM)

NOTICE IS HEREBY GIVEN that the Future 56 Millsite millsite claim has been located by Cyprus Miami Mining Corporation, whose address is P.O. Box "S", Claypool, AZ 85532. This claim is 660 feet in length and 330 feet in width. The general course of this claim is East-West and it is situated in the Globe-Miami Mining District, Gila County, Arizona. The monument at which this location notice is posted lies within the boundaries of the claim at Corner No. 1. This claim runs from the location monument on which this notice is posted 5 feet in a East direction to the East end line and 655 feet in a West direction to the West end line and is also marked by four monuments, one at each corner of the claim, making the claim in the form of a parallelogram. The location monument at which this notice is posted is situated within Section 21, Township 1 North, Range 14 East, G.&S.R.M., and this claim encompasses portions of the quarter section, subdivisions(s), Section(s), Township and Range as follows:

SW 1/4 SE 1/4 Section 21, Township 1 North,
Range 14 East

The locality of this claim with reference to some natural object or permanent monument and additional information (if any) concerning its locality are as follows: Beginning at the W 1/4 corner of Section 22, Township 1 North, Range 14 East, G. & S.R.M., thence West 1980 feet, and South 1320 feet to Corner No. 1; thence South 330 feet to Corner No. 2; thence West 660 feet to Corner No. 3; thence North 330 feet to Corner No. 4; thence East 660 feet to Corner No. 1;

DATED AND POSTED on the ground the 27th day of Sept, 1993.

Witnesses:

[Signature]

Locator(s) Cyprus Miami Mining Corporation

P.O. Box "S"

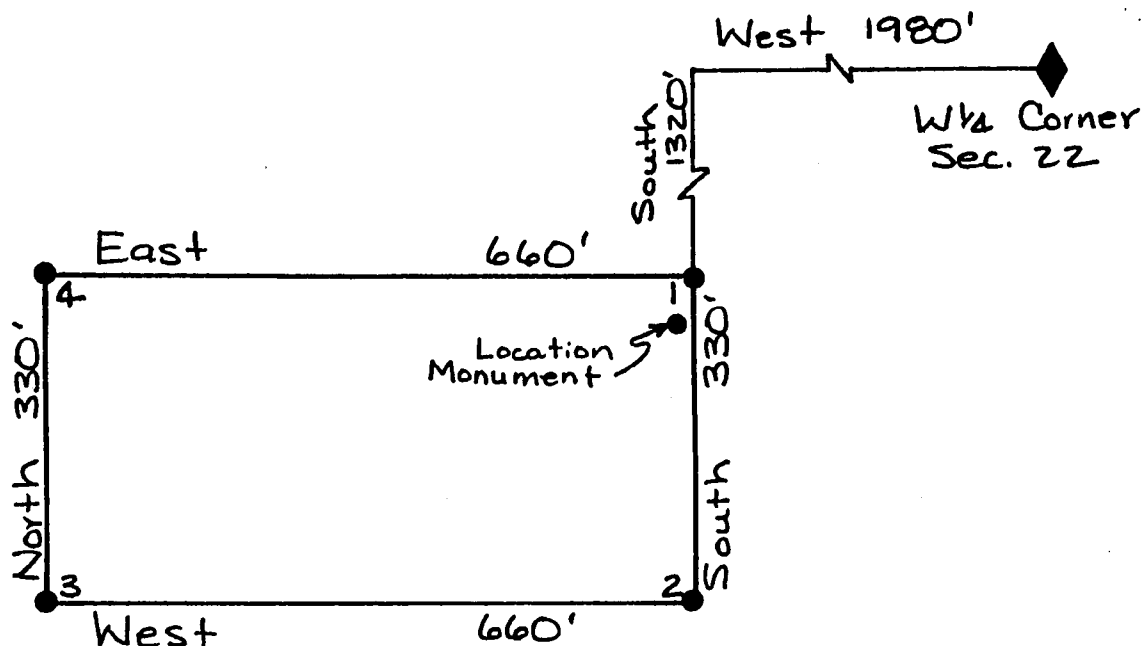
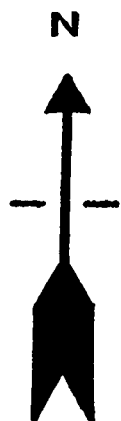
Claypool, AZ 85532

By: Bill Enck, Agent

A MC 327704

RECORDED
8 1 57 PM '93
ARIZONA COUNTY CLERK

PLAT OF MILL SITE CLAIM
(To be Attached to Recorded Copy of
Location Notice Pursuant to A.R.S. & 27-203)



A MC 327704

RECEIVED
 ARIZONA DEPT. OF REVENUE
 OCT 8 1 57 PM '93

1. Name of Claim Future 56 Millsite
2. Type of Claim Millsite
3. The Claim conforms to the following legal subdivision:
 Township 1 North, Range 14 East, G. & S.R.M.
 Section: SW 1/4 SE 1/4 Section 21
4. Scale: 1" = 200'
5. The Claim is situated in Gila County, Arizona.
6. Type of corner and location monuments used: 3" Capped Plastic Pipe

When recorded, mail to:

CYPRUS MIAMI MINING CORPORATION
P. O. Box 3299
Englewood, Colorado 80155

Attention: Land Management Dept.

CYPRUS MIAMI MINING CORPORATION
DATE 9/17/93 TIME 3:30
OFFICIAL RECORDS OF GILA COUNTY, AZ
LINDA HAUGHT ORTEGA, RECORDER
BY Linda Haught Ortega

This Space Reserved for Recording Information

LOCATION NOTICE
(MILLSITE CLAIM)

NOTICE IS HEREBY GIVEN that the Future 57 Millsite millsite claim has been located by Cyprus Miami Mining Corporation, whose address is P.O. Box "S", Claypool, AZ 85532. This claim is 660 feet in length and 330 feet in width. The general course of this claim is East-West and it is situated in the Globe-Miami Mining District, Gila County, Arizona. The monument at which this location notice is posted lies within the boundaries of the claim at Corner No. 1. This claim runs from the location monument on which this notice is posted 5 feet in a East direction to the East end line and 655 feet in a West direction to the West end line and is also marked by four monuments, one at each corner of the claim, making the claim in the form of a parallelogram. The location monument at which this notice is posted is situated within Section 21, Township 1 North, Range 14 East, G.&S.R.M., and this claim encompasses portions of the quarter section, subdivisions(s), Section(s), Township and Range as follows:

A MC 327705

SW 1/4 SE 1/4 Section 21, Township 1 North,
Range 14 East

The locality of this claim with reference to some natural object or permanent monument and additional information (if any) concerning its locality are as follows: Beginning at the W 1/2 corner of Section 22, Township 1 North, Range 14 East, G. & S.R.M., thence West 1980 feet, and South 1980 feet to Corner No. 1; thence West 660 feet to Corner No. 2; thence North 330 feet to Corner No. 3; thence East 660 feet to Corner No. 4; thence South 330 feet to Corner No. 1;

RECEIVED
OCT 8 1 57 PM '93
ARIZONA COUNTY CLERK

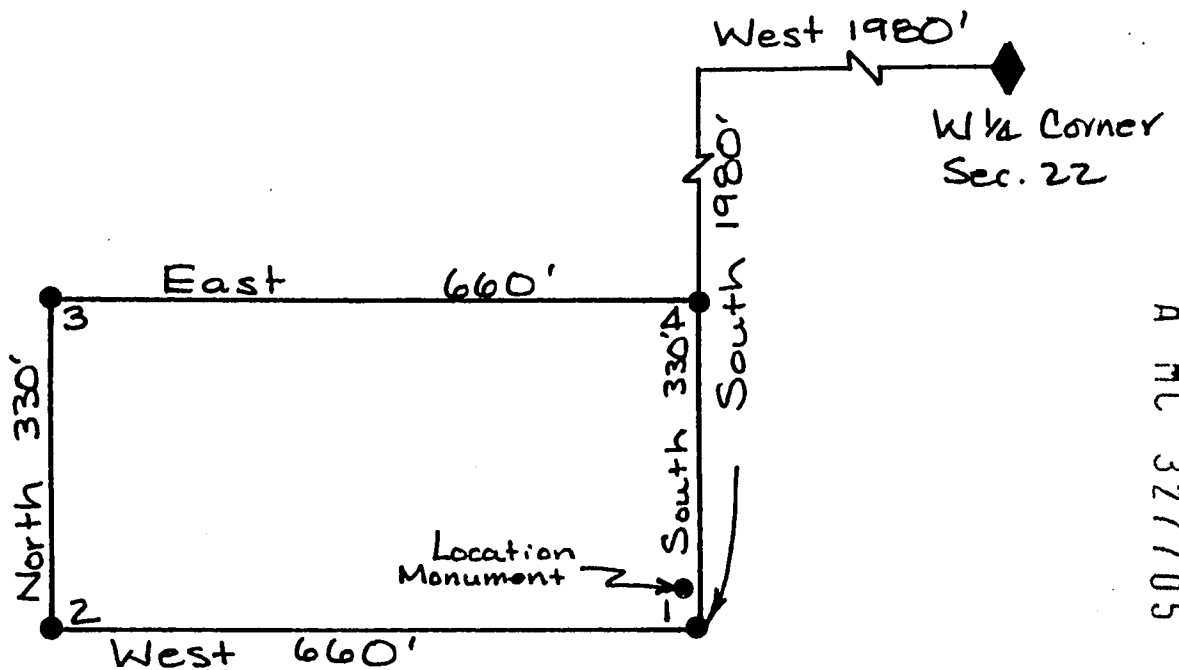
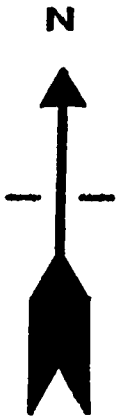
DATED AND POSTED on the ground the 7th day of Sept, 1993.

Witnesses:
Jasen Holler

Locator(s) Cyprus Miami Mining Corporation
P.O. Box "S"
Claypool, AZ 85532

By: Bill Ender, Agent

PLAT OF MILL SITE CLAIM
(To be Attached to Recorded Copy of
Location Notice Pursuant to A.R.S. § 27-203)



A MC 327705

RECORDED
 ARIZONA DEED OFFICE
 OCT 8 1 57 PM '98

1. Name of Claim Future 57 Millsite

2. Type of Claim Millsite

3. The Claim conforms to the following legal subdivision:

Township 1 North, Range 14 East, G. & S.R.M.

Section: SW 1/4 SE 1/4 Section 21

4. Scale: 1" = 200'

5. The Claim is situated in Gila County, Arizona.

6. Type of corner and location monuments used: 3" Capped Plastic Pipe

C \$9.00
ck# 04331
#PAGES 2

FEE# 93- 637299
RECORDED AT THE REQUEST OF

When recorded, mail to:

CYPRUS MIAMI MINING CORPORATION
P. O. Box 3299
Englewood, Colorado 80155

Attention: Land Management Dept.

CYPRUS MIAMI MINING CORPORATION
DATE 9/17/93 TIME 3:30

OFFICIAL RECORDS OF GILA COUNTY, AZ
LINDA HAUGHT ORTEGA, RECORDER

BY Linda Haught Ortega

This Space Reserved for Recording Information

LOCATION NOTICE
(MILLSITE CLAIM)

NOTICE IS HEREBY GIVEN that the Future 5B Millsite millsite claim has been located by Cyprus Miami Mining Corporation, whose address is P.O. Box "S", Claypool, AZ 85532. This claim is 660 feet in length and 330 feet in width. The general course of this claim is East-West and it is situated in the Globe-Miami Mining District, Gila County, Arizona. The monument at which this location notice is posted lies within the boundaries of the claim at Corner No. 1. This claim runs from the location monument on which this notice is posted 5 feet in a East direction to the East end line and 655 feet in a West direction to the West end line and is also marked by four monuments, one at each corner of the claim, making the claim in the form of a parallelogram. The location monument at which this notice is posted is situated within Section 21, Township 1 North, Range 14 East, G.&S.R.M., and this claim encompasses portions of the quarter section, subdivisions(s), Section(s), Township and Range as follows:

SW 1/4 SE 1/4 Section 21, Township 1 North,
Range 14 East

The locality of this claim with reference to some natural object or permanent monument and additional information (if any) concerning its locality are as follows: Beginning at the W 1/4 corner of Section 22, Township 1 North, Range 14 East, G. & S.R.M., thence West 1980 feet and South 1980 feet to Corner No. 1; thence South 330 feet to Corner No. 2; thence West 660 feet to Corner No. 3; thence North 330 feet to Corner No. 4; thence East 660 feet to Corner No. 1;

DATED AND POSTED on the ground the 7th day of Sept, 1993.

Witnesses:
Jason Holler

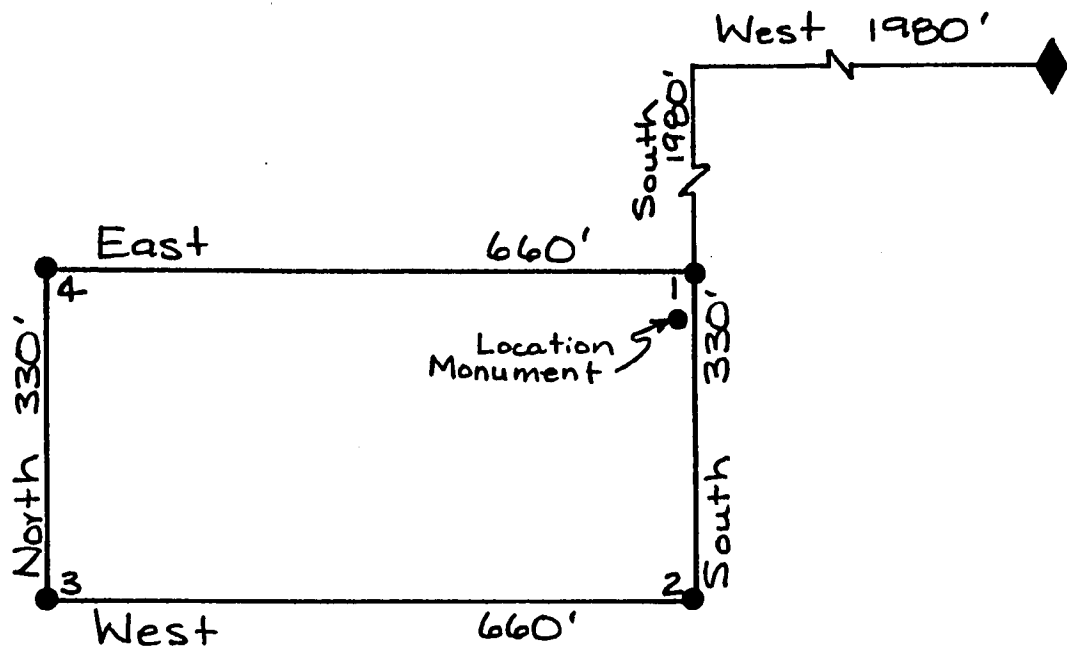
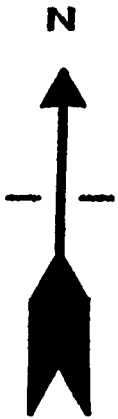
Locator(s) Cyprus Miami Mining Corporation
P.O. Box "S"
Claypool, AZ 85532

By: Bill Enders, Agent

A MC 327706

RECEIVED
ARIZONA COUNTY CLERK
SEP 8 1 57 PM '93

PLAT OF MILL SITE CLAIM
(To be Attached to Recorded Copy of
Location Notice Pursuant to A.R.S. § 27-203)



A MC 327706

RECEIVED
 OCT 8 1 57 PM '93
 ARIZONA DEPT. OF REVENUE

1. Name of Claim Future 58 Millsite
2. Type of Claim Millsite
3. The Claim conforms to the following legal subdivision:
 Township 1 North, Range 14 East, G. & S.R.M.
 Section: SW 1/4 SE 1/4 Section 21
4. Scale: 1" = 200'
5. The Claim is situated in Gila County, Arizona.
6. Type of corner and location monuments used: 3" Capped Plastic Pipe

When recorded, mail to:

CYPRUS MIAMI MINING CORPORATION
P. O. Box 3299
Englewood, Colorado 80155

Attention: Land Management Dept.

FEE# 93- 637300
RECORDED AT THE REQUEST OF

C \$9.00
ck# 04331
#PAGES 2

CYPRUS MIAMI MINING CORPORATION

DATE 9/17/93

TIME

3:30

OFFICIAL RECORDS OF GILA COUNTY, AZ
LINDA HAUGHT ORTEGA, RECORDER

BY

Linda Haught Ortega

This Space Reserved for Recording Information

LOCATION NOTICE
(MILLSITE CLAIM)

NOTICE IS HEREBY GIVEN that the Future 59 Millsite millsite claim has been located by Cyprus Miami Mining Corporation, whose address is P.O. Box "S", Claypool, AZ 85532. This claim is 660 feet in length and 330 feet in width. The general course of this claim is East-West and it is situated in the Globe-Miami Mining District, Gila County, Arizona. The monument at which this location notice is posted lies within the boundaries of the claim at Corner No. 1. This claim runs from the location monument on which this notice is posted 5 feet in a East direction to the East end line and 655 feet in a West direction to the West end line and is also marked by four monuments, one at each corner of the claim, making the claim in the form of a parallelogram. The location monument at which this notice is posted is situated within Section 21, Township 1 North, Range 14 East, G.&S.R.M., and this claim encompasses portions of the quarter section, subdivisions(s), Section(s), Township and Range as follows:

SW 1/4 SE 1/4 Section 21, Township 1 North,
Range 14 East

The locality of this claim with reference to some natural object or permanent monument and additional information (if any) concerning its locality are as follows: Beginning at the W 1/4 corner of Section 22, Township 1 North, Range 14 East, G. & S.R.M., thence West 1980 feet, and South 2640 feet to Corner No. 1; thence West 660 feet to Corner No. 2; thence North 330 feet to Corner No. 3; thence East 660 feet to Corner No. 4; thence South 330 feet to Corner No. 1;

DATED AND POSTED on the ground the 7th day of Sept, 1993.

Witnesses:

John Holland

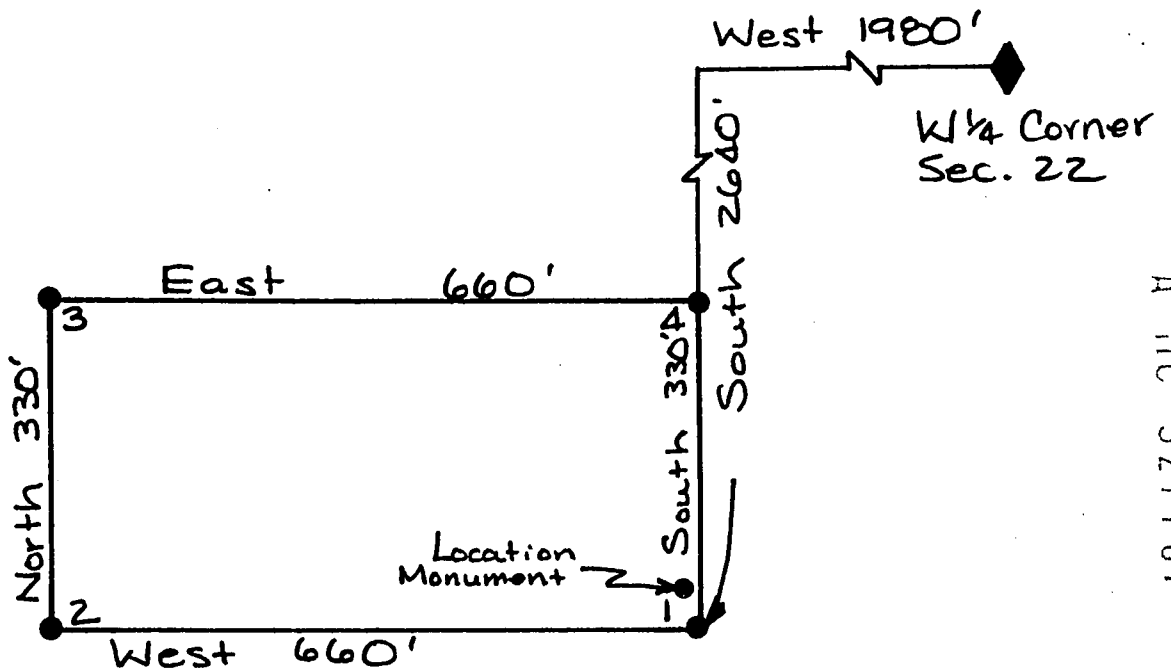
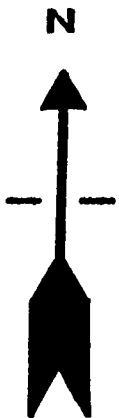
Locator(s) Cyprus Miami Mining Corporation

P.O. Box "S"

Claypool, AZ 85532

By: Bill Enders, Agent

PLAT OF MILL SITE CLAIM
(To be Attached to Recorded Copy of
Location Notice Pursuant to A.R.S. § 27-203)



A MC 327707

1. Name of Claim Future 59 Millsite

2. Type of Claim Millsite

3. The Claim conforms to the following legal subdivision:

Township 1 North, Range 14 East, G. & S.R.M.

Section: SW 1/4 SE 1/4 Section 21

4. Scale: 1" = 200'

5. The Claim is situated in Gila County, Arizona.

6. Type of corner and location monuments used: 3" Capped Plastic Pipe

OCT 8 1 58 PM '93

RECEIVED

ARIZONA DEPT. OF AGRICULTURE

When recorded, mail to:

CYPRUS MIAMI MINING CORPORATION
P. O. Box 3299
Englewood, Colorado 80155

Attention: Land Management Dept.

CYPRUS MIAMI MINING CORPORATION

DATE 9/17/93 TIME 3:30

OFFICIAL RECORDS OF GILA COUNTY, AZ
LINDA HAUGHT ORTEGA, RECORDER

BY

Linda Haught Ortega

This Space Reserved for Recording Information

LOCATION NOTICE
(MILLSITE CLAIM)

NOTICE IS HEREBY GIVEN that the Future 60 Millsite millsite claim has been located by Cyprus Miami Mining Corporation, whose address is P.O. Box "S", Claypool, AZ 85532. This claim is 660 feet in length and 330 feet in width. The general course of this claim is East-West and it is situated in the Globe-Miami Mining District, Gila County, Arizona. The monument at which this location notice is posted lies within the boundaries of the claim at Corner No. 1. This claim runs from the location monument on which this notice is posted 5 feet in a East direction to the East end line and 655 feet in a West direction to the West end line and is also marked by four monuments, one at each corner of the claim, making the claim in the form of a parallelogram. The location monument at which this notice is posted is situated within Section 28, Township 1 North, Range 14 East, G.&S.R.M., and this claim encompasses portions of the quarter section, subdivisions(s), Section(s), Township and Range as follows:

NW 1/4 NE 1/4 Section 28, Township 1 North,
Range 14 East

The locality of this claim with reference to some natural object or permanent monument and additional information (if any) concerning its locality are as follows:
Beginning at the W 1/4 corner of Section 22, Township 1 North, Range 14 East, G. & S.R.M., thence West 1980 feet,
and South 2640 feet to Corner No. 1;
thence South 330 feet to Corner No. 2;
thence West 660 feet to Corner No. 3;
thence North 330 feet to Corner No. 4;
thence East 660 feet to Corner No. 1;

DATED AND POSTED on the ground the 7th day of Sept, 1993.

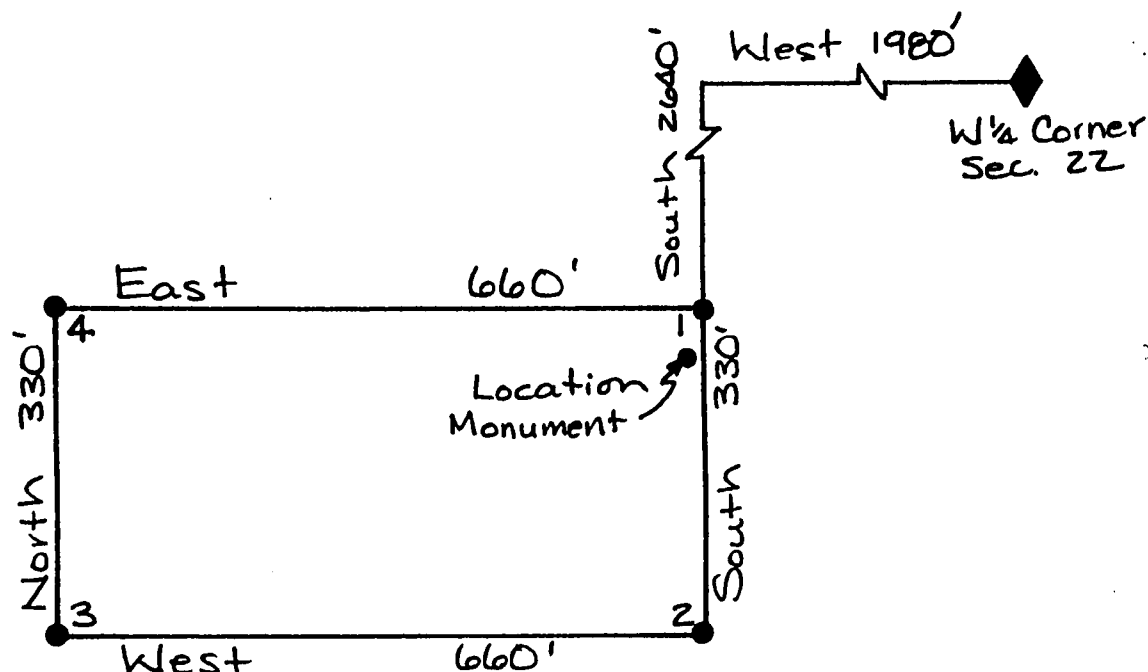
Witnesses:

Jason Holland

Locator(s) Cyprus Miami Mining Corporation
P.O. Box "S"
Claypool, AZ 85532

By: Bill Enders, Agent

PLAT OF MILL SITE CLAIM
(To be Attached to Recorded Copy of
Location Notice Pursuant to A.R.S. § 27-203)



A HC 327708

1. Name of Claim Future 60 Millsite
2. Type of Claim Millsite
3. The Claim conforms to the following legal subdivision:
 Township 1 North, Range 14 East, G. & S.R.M.
 Section: NW 1/4 NE 1/4 Section 28

RECORDED
 OCT 8 11 58 PM '93
 ARIZONA DEPT. OF REVENUE

4. Scale: 1" = 200'
5. The Claim is situated in Gila County, Arizona.
6. Type of corner and location monuments used: 3" Capped Plastic Pipe

When recorded, mail to:

CYPRUS MIAMI MINING CORPORATION
P. O. Box 3299
Englewood, Colorado 80155

Attention: Land Management Dept.

FEE# 93- 637502 ^{ck# 04331} #PAGES 2
RECORDED AT THE REQUEST OF

CYPRUS MIAMI MINING CORPORATION

DATE 9/17/93 TIME 3:30

OFFICIAL RECORDS OF GILA COUNTY, AZ
LINDA HAUGHT ORTEGA, RECORDER

BY Linda Haught Ortega

This Space Reserved for Recording Information

LOCATION NOTICE
(MILLSITE CLAIM)

NOTICE IS HEREBY GIVEN that the Future 61 Millsite millsite claim has been located by Cyprus Miami Mining Corporation, whose address is P.O. Box "S", Claypool, AZ 85532. This claim is 660 feet in length and 330 feet in width. The general course of this claim is East-West and it is situated in the Globe-Miami Mining District, Gila County, Arizona. The monument at which this location notice is posted lies within the boundaries of the claim at Corner No. 1. This claim runs from the location monument on which this notice is posted 5 feet in a East direction to the East end line and 655 feet in a West direction to the West end line and is also marked by four monuments, one at each corner of the claim, making the claim in the form of a parallelogram. The location monument at which this notice is posted is situated within Section 28, Township 1 North, Range 14 East, G.&S.R.M., and this claim encompasses portions of the quarter section, subdivisions(s), Section(s), Township and Range as follows:

NW 1/4 NE 1/4 Section 28, Township 1 North,
Range 14 East

The locality of this claim with reference to some natural object or permanent monument and additional information (if any) concerning its locality are as follows:
Beginning at the NW 1/4 corner of Section 22, Township 1 North, Range 14 East, G. & S.R.M., thence West 1980 feet,
and South 3300 feet to Corner No. 1;
thence West 660 feet to Corner No. 2;
thence North 330 feet to Corner No. 3;
thence East 660 feet to Corner No. 4;
thence South 330 feet to Corner No. 1;

DATED AND POSTED on the ground the 7th day of Sept, 1993.

Witnesses:

Jason Goller

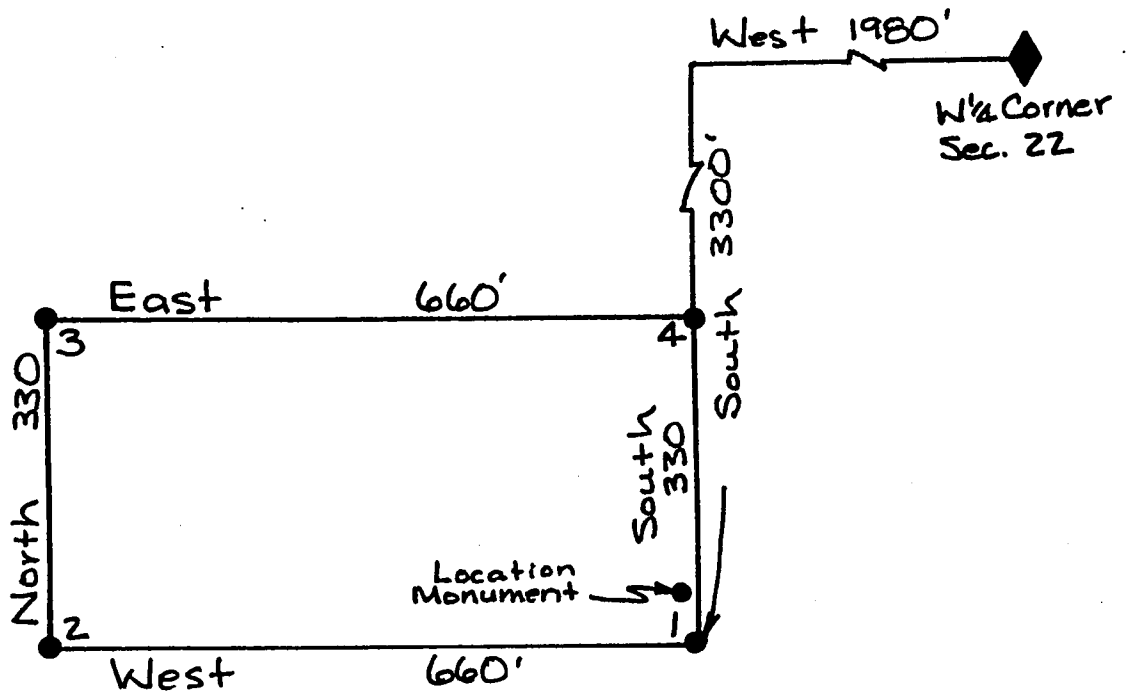
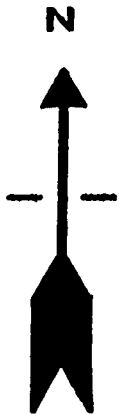
Locator(s) Cyprus Miami Mining Corporation
P.O. Box "S"
Claypool, AZ 85532

By: Bill Enders, Agent

A MC 327709

RECEIVED
1 58 PM '93

PLAT OF MILL SITE CLAIM
(To be Attached to Recorded Copy of
Location Notice Pursuant to A.R.S. & 27-203)



A MC 327709

1. Name of Claim	<u>Future 61 Millsite</u>	OCT 8 1 58 PM '93 ARIZONA COUNTY CLERK
2. Type of Claim	<u>Millsite</u>	
3. The Claim conforms to the following legal subdivision: Township <u>1 North</u> , Range <u>14 East</u> , G. & S.R.M. Section: <u>NW 1/4 NE 1/4 Section 28</u>		
4. Scale: 1" = <u>200'</u>		
5. The Claim is situated in <u>Gila</u> County, Arizona.		
6. Type of corner and location monuments used: <u>3" Capped Plastic Pipe</u>		

FEE# 93- 637303 C \$ 9.00
ck# 04331
#PAGES 2
RECORDED AT THE REQUEST OF

When recorded, mail to:

CYPRUS MIAMI MINING CORPORATION
P. O. Box 3299
Englewood, Colorado 80155

Attention: Land Management Dept.

CYPRUS MIAMI MINING CORPORATION

DATE 9/17/93 TIME 3:30

OFFICIAL RECORDS OF GILA COUNTY, AZ
LINDA HAUGHT ORTEGA, RECORDER

BY Linda Haught Ortega

This Space Reserved for Recording Information

LOCATION NOTICE
(MILLSITE CLAIM)

NOTICE IS HEREBY GIVEN that the Future 62 Millsite millsite claim has been located by Cyprus Miami Mining Corporation, whose address is P.O. Box "S", Claypool, AZ 85532. This claim is 660 feet in length and 330 feet in width. The general course of this claim is East-West and it is situated in the Globe-Miami Mining District, Gila County, Arizona. The monument at which this location notice is posted lies within the boundaries of the claim at Corner No. 1. This claim runs from the location monument on which this notice is posted 5 feet in a East direction to the East end line and 655 feet in a West direction to the West end line and is also marked by four monuments, one at each corner of the claim, making the claim in the form of a parallelogram. The location monument at which this notice is posted is situated within Section 28, Township 1 North, Range 14 East, G.&S.R.M., and this claim encompasses portions of the quarter section, subdivisions(s), Section(s), Township and Range as follows:

NW 1/4 NE 1/4 Section 28, Township 1 North,
Range 14 East

The locality of this claim with reference to some natural object or permanent monument and additional information (if any) concerning its locality are as follows:

Beginning at the W 1/4 corner of Section 22, Township 1 North, Range 14 East, G. & S.R.M., thence West 1980 feet,
and South 3300 feet to Corner No. 1;
thence South 330 feet to Corner No. 2;
thence West 660 feet to Corner No. 3;
thence North 330 feet to Corner No. 4;
thence East 660 feet to Corner No. 1;

DATED AND POSTED on the ground the 7th day of Sept, 1993.

Witnesses:

Jason Hollard

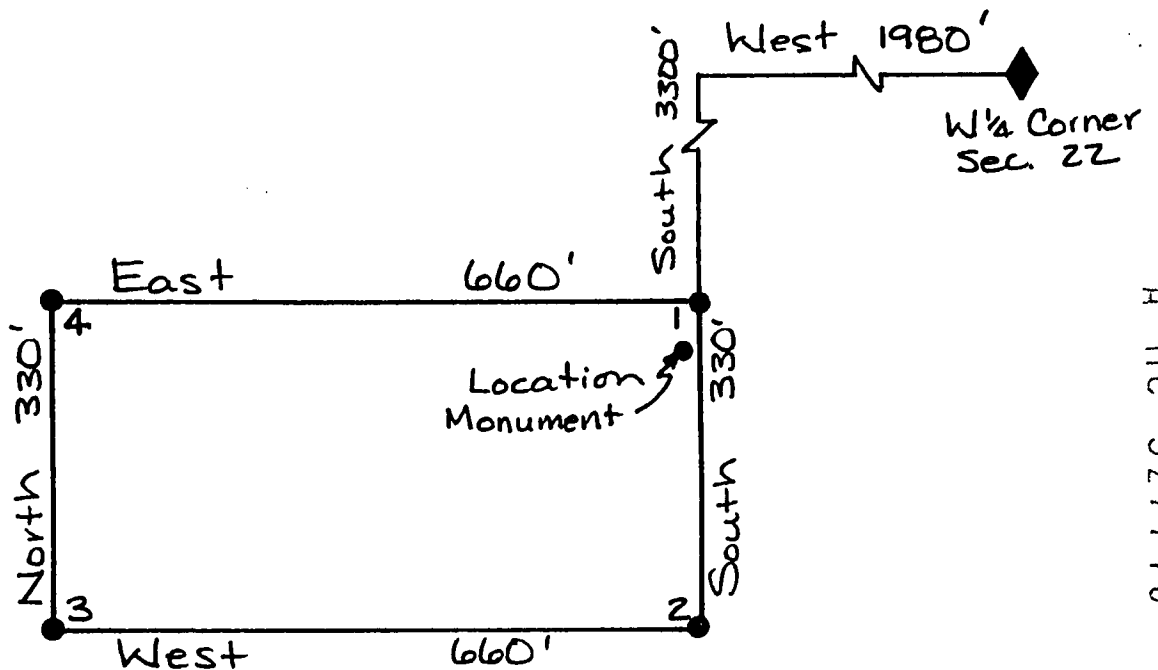
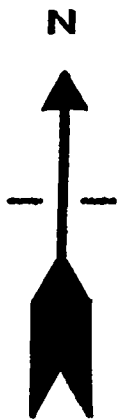
Locator(s) Cyprus Miami Mining Corporation

P.O. Box "S"

Claypool, AZ 85532

By: Bill Enders, Agent

PLAT OF MILL SITE CLAIM
(To be Attached to Recorded Copy of
Location Notice Pursuant to A.R.S. § 27-203)



A MC 327710

1. Name of Claim Future 62 Millsite
2. Type of Claim Millsite
3. The Claim conforms to the following legal subdivision:
 Township 1 North, Range 14 East, G. & S.R.M.
 Section: NW 1/4 NE 1/4 Section 28

RECEIVED
 ARIZONA DEPARTMENT OF REVENUE
 OCT 8 1 58 PM '93

4. Scale: 1" = 200'
5. The Claim is situated in Gila County, Arizona.
6. Type of corner and location monuments used: 3" Capped Plastic Pipe

When recorded, mail to:

CYPRUS MIAMI MINING CORPORATION
P. O. Box 3299
Englewood, Colorado 80155

Attention: Land Management Dept.

CYPRUS MIAMI MINING CORPORATION

DATE 9/17/93 TIME 3:30

OFFICIAL RECORDS OF GILA COUNTY, AZ
LINDA HAUGHT ORTEGA, RECORDER

BY Linda Haught Ortega

This Space Reserved for Recording Information

**LOCATION NOTICE
(MILLSITE CLAIM)**

NOTICE IS HEREBY GIVEN that the Future 63 Millsite millsite claim has been located by Cyprus Miami Mining Corporation, whose address is P.O. Box "S", Claypool, AZ 85532. This claim is 660 feet in length and 330 feet in width. The general course of this claim is East-West and it is situated in the Globe-Miami Mining District, Gila County, Arizona. The monument at which this location notice is posted lies within the boundaries of the claim at Corner No. 1. This claim runs from the location monument on which this notice is posted 5 feet in a East direction to the East end line and 655 feet in a West direction to the West end line and is also marked by four monuments, one at each corner of the claim, making the claim in the form of a parallelogram. The location monument at which this notice is posted is situated within Section 28, Township 1 North, Range 14 East, G.&S.R.M., and this claim encompasses portions of the quarter section, subdivisions(s), Section(s), Township and Range as follows:

NW 1/4 NE 1/4 Section 28, Township 1 North,
Range 14 East

The locality of this claim with reference to some natural object or permanent monument and additional information (if any) concerning its locality are as follows: Beginning at the NW 1/4 corner of Section 22, Township 1 North, Range 14 East, G. & S.R.M., thence West 1980 feet,

and South 3960 feet to Corner No. 1;
thence West 660 feet to Corner No. 2;
thence North 330 feet to Corner No. 3;
thence East 660 feet to Corner No. 4;
thence South 330 feet to Corner No. 1;

DATED AND POSTED on the ground the 7th day of Sept, 1993.

Witnesses:

[Signature]

Locator(s) Cyprus Miami Mining Corporation

P.O. Box "S"

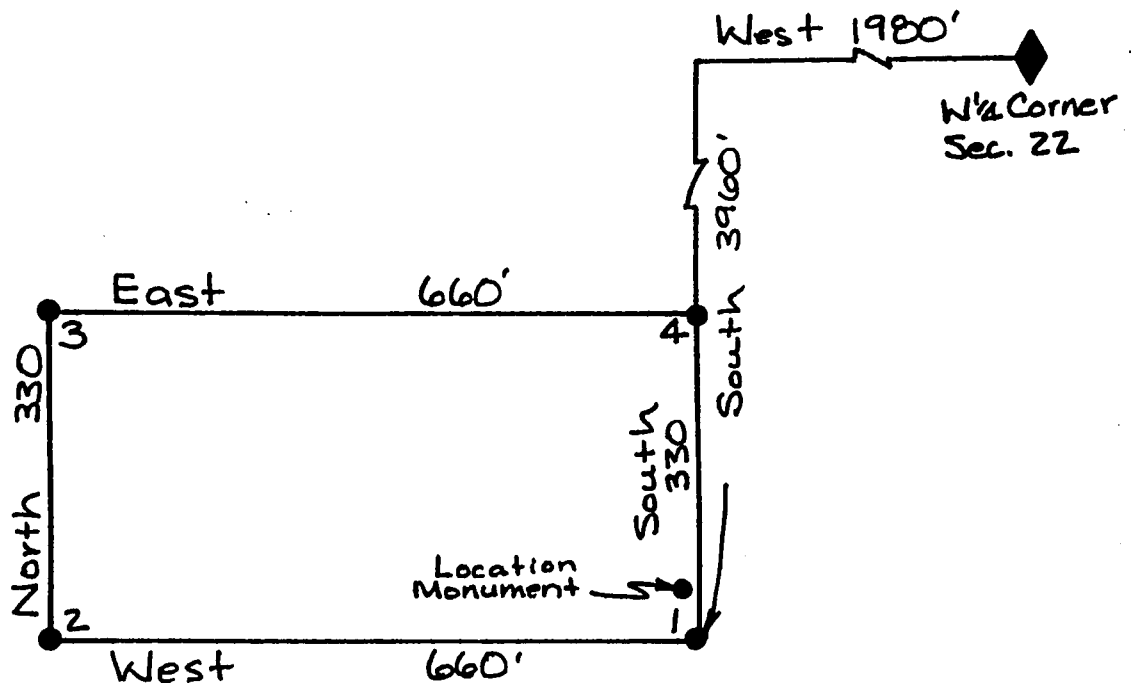
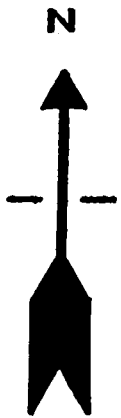
Claypool, AZ 85532

By: Bill Endus, Agent

A-MC 327711

RECORDED
AZ DEPT OF LAND OFFICE
SEP 18 1 58 PM '93

PLAT OF MILL SITE CLAIM
(To be Attached to Recorded Copy of
Location Notice Pursuant to A.R.S. § 27-203)



A MC 327711

1. Name of Claim Future 63 Millsite
2. Type of Claim Millsite
3. The Claim conforms to the following legal subdivision:
 Township 1 North, Range 14 East, G. & S.R.M.
 Section: NW 1/4 NE 1/4 Section 28
4. Scale: 1" = 200'
5. The Claim is situated in Gila County, Arizona.
6. Type of corner and location monuments used: 3" Capped Plastic Pipe

RECEIVED
 OCT 8 1 58 PM '93
 ARIZONA DEPT. OF REVENUE

When recorded, mail to:

CYPRUS MIAMI MINING CORPORATION
P. O. Box 3299
Englewood, Colorado 80155

Attention: Land Management Dept.

CYPRUS MIAMI MINING CORPORATION

DATE 9/17/93 TIME 3:30

OFFICIAL RECORDS OF GILA COUNTY, AZ
LINDA HAUGHT ORTEGA, RECORDER

BY Linda Haught Ortega

This Space Reserved for Recording Information:

LOCATION NOTICE
(MILLSITE CLAIM)

NOTICE IS HEREBY GIVEN that the Future 64 Millsite millsite claim has been located by Cyprus Miami Mining Corporation, whose address is P.O. Box "S", Claypool, AZ 85532. This claim is 660 feet in length and 330 feet in width. The general course of this claim is East-West and it is situated in the Globe-Miami Mining District, Gila County, Arizona. The monument at which this location notice is posted lies within the boundaries of the claim at Corner No. 1. This claim runs from the location monument on which this notice is posted 5 feet in a West direction to the West end line and 655 feet in a East direction to the East end line and is also marked by four monuments, one at each corner of the claim, making the claim in the form of a parallelogram. The location monument at which this notice is posted is situated within Section 21, Township 1 North, Range 14 East, G.&S.R.M., and this claim encompasses portions of the quarter section, subdivisions(s), Section(s), Township and Range as follows:

NW 1/4 NE 1/4 Section 21, Township 1 North,
Range 14 East

The locality of this claim with reference to some natural object or permanent monument and additional information (if any) concerning its locality are as follows: Beginning at the W 1/4 corner of Section 22, Township 1 North, Range 14 East, G. & S.R.M., thence West 1980 feet and North 1320 feet to Corner No. 1; thence North 330 feet to Corner No. 2; thence East 660 feet to Corner No. 3; thence South 330 feet to Corner No. 4; thence West 660 feet to Corner No. 1;

DATED AND POSTED on the ground the 7th day of Sept, 1993.

Witnesses:

Locator(s)

Cyprus Miami Mining Corporation

P.O. Box "S"

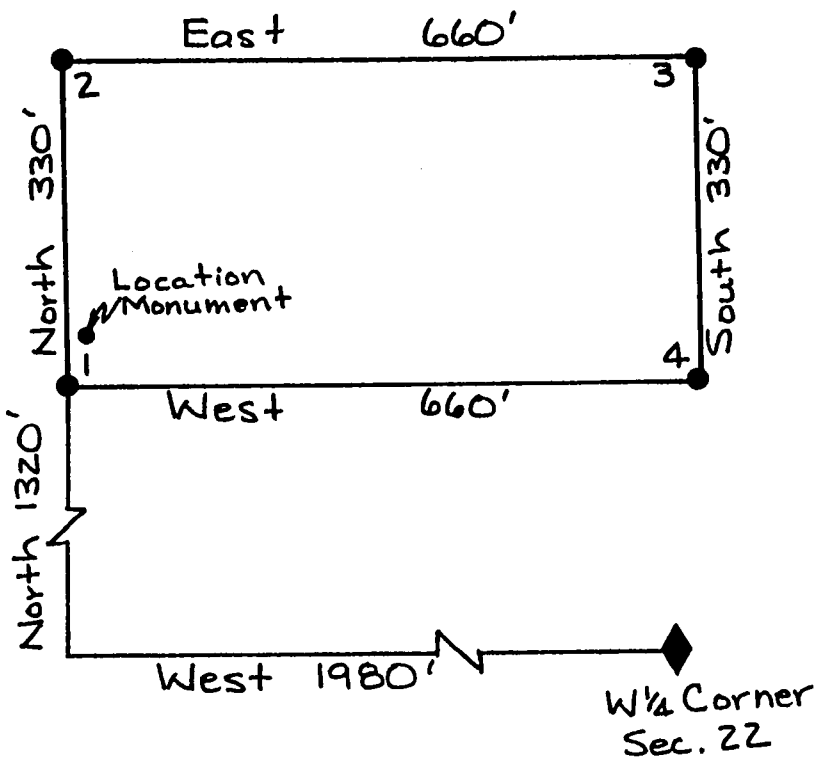
Claypool, AZ 85532

By: Bill Exelus, Agent

A MC 327712

RECEIVED
SEP 18 1 59 PM '93
ARIZONA COUNTY OFFICE

PLAT OF MILL SITE CLAIM
(To be Attached to Recorded Copy of
Location Notice Pursuant to A.R.S. § 27-203)



OCT 8 1 59 PM '93

RECEIVED
COUNTY CLERK
GILA COUNTY, ARIZONA

A MC 327712

1. Name of Claim Future 64 Millsite
2. Type of Claim Millsite
3. The Claim conforms to the following legal subdivision:
Township 1 North, Range 14 East, G. & S.R.M.
Section: NW 1/4 NE 1/4 Section 21
4. Scale: 1" = 200'
5. The Claim is situated in Gila County, Arizona.
6. Type of corner and location monuments used: 3" Capped Plastic Pipe

FEE# 93- 637346
RECORDED AT THE REQUEST OF

U \$ 9.00
ck# 0433/
#PAGES 2

When recorded, mail to:

CYPRUS MIAMI MINING CORPORATION
P. O. Box 3299
Englewood, Colorado 80155

Attention: Land Management Dept.

CYPRUS MIAMI MINING CORPORATION

DATE 9/17/93 TIME 3:30

OFFICIAL RECORDS OF GILA COUNTY, AZ
LINDA HAUGHT ORTEGA, RECORDER

BY Linda Haught Ortega

This Space Reserved for Recording Information

LOCATION NOTICE
(MILLSITE CLAIM)

NOTICE IS HEREBY GIVEN that the Future 65 Millsite millsite claim has been located by Cyprus Miami Mining Corporation, whose address is P.O. Box "S", Claypool, AZ 85532. This claim is 660 feet in length and 330 feet in width. The general course of this claim is East-West and it is situated in the Globe-Miami Mining District, Gila County, Arizona. The monument at which this location notice is posted lies within the boundaries of the claim at Corner No. 1. This claim runs from the location monument on which this notice is posted 5 feet in a West direction to the West end line and 655 feet in a East direction to the East end line and is also marked by four monuments, one at each corner of the claim, making the claim in the form of a parallelogram. The location monument at which this notice is posted is situated within Section 21, Township 1 North, Range 14 East, G.&S.R.M., and this claim encompasses portions of the quarter section, subdivisions(s), Section(s), Township and Range as follows:

SW 1/4 NE 1/4 Section 21, Township 1 North,
Range 14 East

The locality of this claim with reference to some natural object or permanent monument and additional information (if any) concerning its locality are as follows: Beginning at the W 1/4 corner of Section 22, Township 1 North, Range 14 East, G. & S.R.M., thence West 1980 feet,

and North 1320 feet to Corner No. 1;
thence East 660 feet to Corner No. 2;
thence South 330 feet to Corner No. 3;
thence West 660 feet to Corner No. 4;
thence North 330 feet to Corner No. 1;

DATED AND POSTED on the ground the 7th day of Sept, 1993

Witnesses:

Joan Haller

Locator(s) Cyprus Miami Mining Corporation

P.O. Box "S"

Claypool, AZ 85532

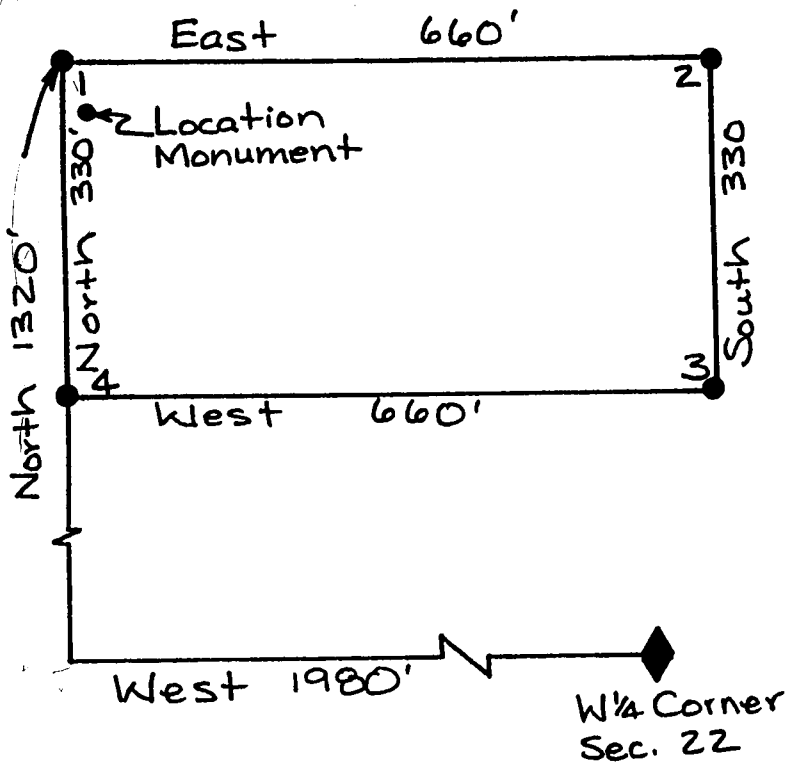
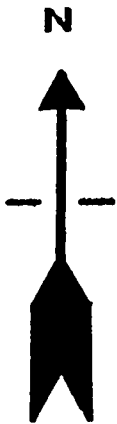
By: Bill Enck, Agent

A HC 327713

Oct 8 1 59 PM '93

RECORDED

PLAT OF MILL SITE CLAIM
(To be Attached to Recorded Copy of
Location Notice Pursuant to A.R.S. § 27-203)



RECEIVED
 PLAT OFFICE
 OCT 8 1 59 PM '93

1. Name of Claim Future 65 Millsite
2. Type of Claim Millsite
3. The Claim conforms to the following legal subdivision:
 Township 1 North, Range 14 East, G. & S.R.M.
 Section: SW 1/4 NE 1/4 Section 21
4. Scale: 1" = 200'
5. The Claim is situated in Gila County, Arizona.
6. Type of corner and location monuments used: 3" Capped Plastic Pipe

A MC 327713

|| 2 \$ 9.00
ck# 0433/
FEE# 93- 637307 #PAGES 2
RECORDED AT THE REQUEST OF

When recorded, mail to:

CYPRUS MIAMI MINING CORPORATION
P. O. Box 3299
Englewood, Colorado 80155

Attention: Land Management Dept.

CYPRUS MIAMI MINING CORPORATION
DATE 9/17/93 TIME 3:30
OFFICIAL RECORDS OF GILA COUNTY, AZ
LINDA HAUGHT ORTEGA, RECORDER
BY Linda Haught Ortega

This Space Reserved for Recording Information

LOCATION NOTICE
(MILLSITE CLAIM)

NOTICE IS HEREBY GIVEN that the Future 660 Millsite millsite claim has been located by Cyprus Miami Mining Corporation, whose address is P.O. Box "S", Claypool, AZ 85532. This claim is 660 feet in length and 330 feet in width. The general course of this claim is East-West and it is situated in the Globe-Miami Mining District, Gila County, Arizona. The monument at which this location notice is posted lies within the boundaries of the claim at Corner No. 1. This claim runs from the location monument on which this notice is posted 5 feet in a West direction to the West end line and 655 feet in a East direction to the East end line and is also marked by four monuments, one at each corner of the claim, making the claim in the form of a parallelogram. The location monument at which this notice is posted is situated within Section 21, Township 1 North, Range 14 East, G.&S.R.M., and this claim encompasses portions of the quarter section, subdivisions(s), Section(s), Township and Range as follows:

SW 1/4 NE 1/4 Section 21, Township 1 North,
Range 14 East

The locality of this claim with reference to some natural object or permanent monument and additional information (if any) concerning its locality are as follows: Beginning at the W 1/4 corner of Section 22, Township 1 North, Range 14 East, G. & S.R.M., thence West 1980 feet, and North 660 feet to Corner No. 1; thence North 330 feet to Corner No. 2; thence East 660 feet to Corner No. 3; thence South 330 feet to Corner No. 4; thence West 660 feet to Corner No. 1;

DATED AND POSTED on the ground the 7th day of Sept, 1993.

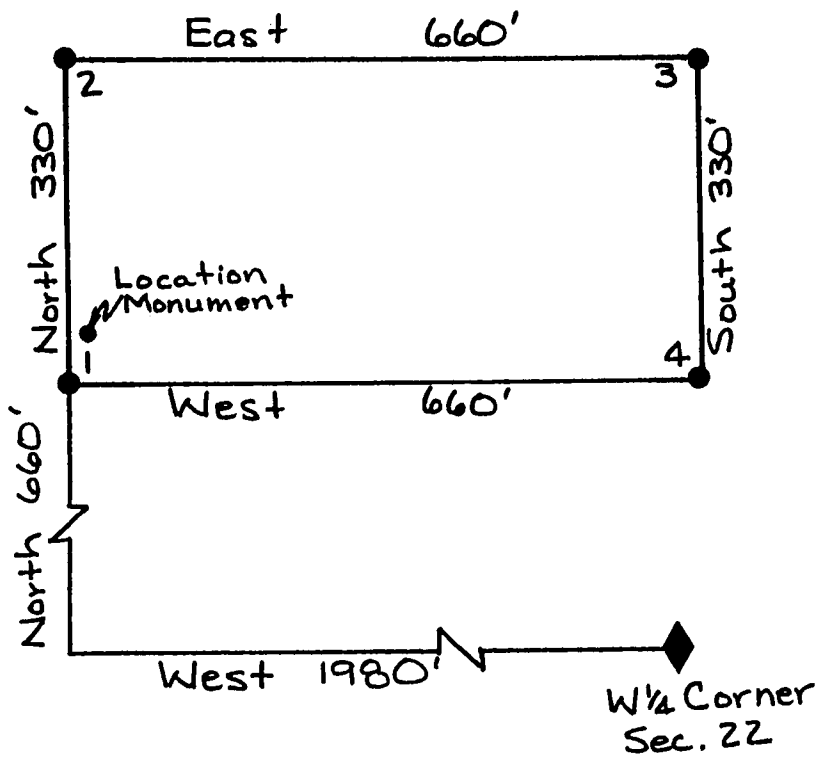
Witnesses: Jason Holland Locator(s) Cyprus Miami Mining Corporation
P.O. Box "S"
Claypool, AZ 85532

By: Bill Enders, Agent

A MC 327714

RECEIVED
FILED
ARIZONA COUNTY CLERK'S OFFICE
SEP 15 1 59 PM '93

PLAT OF MILL SITE CLAIM
(To be Attached to Recorded Copy of
Location Notice Pursuant to A.R.S. § 27-203)



A MC 327714

1. Name of Claim Future 66 Millsite

2. Type of Claim Millsite

3. The Claim conforms to the following legal subdivision:

Township 1 North, Range 14 East, G. & S.R.M.

Section: SW 1/4 NE 1/4 Section 21

4. Scale: 1" = 200'

5. The Claim is situated in Gila County, Arizona.

6. Type of corner and location monuments used: 3" Capped Plastic Pipe

Oct 8, 1 59 PM '93

RECEIVED
ARIZONA DEPT. OF REVENUE

FEE# 93- 637448 ^{\$ 9.00} ck# 04331
RECORDED AT THE REQUEST OF #PAGES 2

When recorded, mail to:

CYPRUS MIAMI MINING CORPORATION
P. O. Box 3299
Englewood, Colorado 80155

Attention: Land Management Dept.

CYPRUS MIAMI MINING CORPORATION
DATE 9/17/93 TIME 3:30
OFFICIAL RECORDS OF GILA COUNTY, AZ
LINDA HAUGHT ORTEGA, RECORDER
Linda Haught Ortega

This Space Reserved for Recording Information

LOCATION NOTICE
(MILLSITE CLAIM)

NOTICE IS HEREBY GIVEN that the Future 67 Millsite millsite claim has been located by Cyprus Miami Mining Corporation, whose address is P.O. Box "S", Claypool, AZ 85532. This claim is 660 feet in length and 330 feet in width. The general course of this claim is East-West and it is situated in the Globe-Miami Mining District, Gila County, Arizona. The monument at which this location notice is posted lies within the boundaries of the claim at Corner No. 1. This claim runs from the location monument on which this notice is posted 5 feet in a West direction to the West end line and 655 feet in a East direction to the East end line and is also marked by four monuments, one at each corner of the claim, making the claim in the form of a parallelogram. The location monument at which this notice is posted is situated within Section 21, Township 1 North, Range 14 East, G.&S.R.M., and this claim encompasses portions of the quarter section, subdivisions(s), Section(s), Township and Range as follows:

SW 1/4 NE 1/4 Section 21, Township 1 North,
Range 14 East

The locality of this claim with reference to some natural object or permanent monument and additional information (if any) concerning its locality are as follows: Beginning at the W 1/4 corner of Section 22, Township 1 North, Range 14 East, G. & S.R.M., thence West 1980 feet,

and North 660 feet to Corner No. 1;
thence East 660 feet to Corner No. 2;
thence South 330 feet to Corner No. 3;
thence West 660 feet to Corner No. 4;
thence North 330 feet to Corner No. 1;

DATED AND POSTED on the ground the 7th day of Sept, 1993.

Witnesses:

Josef Holland

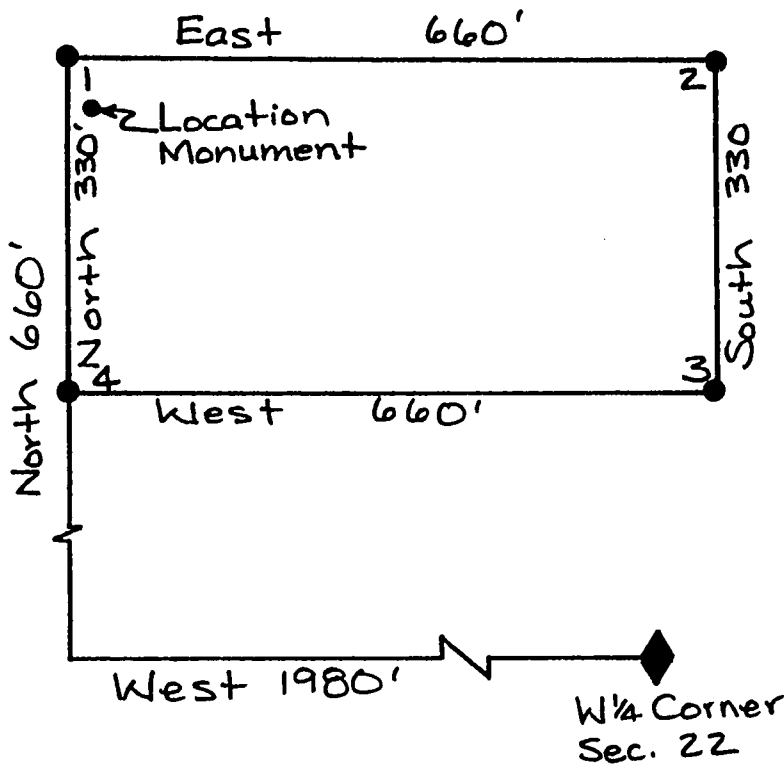
Locator(s) Cyprus Miami Mining Corporation
P.O. Box "S"
Claypool, AZ 85532

By: Bill Endera, Agent

A MC 327715

RECEIVED
ARIZONA
OCT 8 2 01 PM '93

PLAT OF MILL SITE CLAIM
(To be Attached to Recorded Copy of
Location Notice Pursuant to A.R.S. & 27-203)



A MC 327715

1. Name of Claim Future 67 Millsite

2. Type of Claim Millsite

3. The Claim conforms to the following legal subdivision:
Township 1 North, Range 14 East, G. & S.R.M.
Section: SW 1/4 NE 1/4 Section 21

4. Scale: 1" = 200'

5. The Claim is situated in Gila County, Arizona.

6. Type of corner and location monuments used: 3" Capped Plastic Pipe

RECEIVED
ARIZONA
DEC 8 2 01 PM '93

EE# 93- 637309
RECORDED AT THE REQUEST OF

C \$ 9.00
ck# 04331
#PAGES 2

When recorded, mail to:

CYPRUS MIAMI MINING CORPORATION
P. O. Box 3299
Englewood, Colorado 80155

Attention: Land Management Dept.

CYPRUS MIAMI MINING CORPORATION

DATE 9/17/93 TIME 3:30

OFFICIAL RECORDS OF GILA COUNTY, AZ
LINDA HAUGHT ORTEGA, RECORDER

BY

Linda Haught Ortega

This Space Reserved for Recording Information

LOCATION NOTICE
(MILLSITE CLAIM)

NOTICE IS HEREBY GIVEN that the Future 68 Millsite millsite claim has been located by Cyprus Miami Mining Corporation, whose address is P.O. Box "S", Claypool, AZ 85532. This claim is 660 feet in length and 330 feet in width. The general course of this claim is East-West and it is situated in the Globe-Miami Mining District, Gila County, Arizona. The monument at which this location notice is posted lies within the boundaries of the claim at Corner No. 1. This claim runs from the location monument on which this notice is posted 5 feet in a West direction to the West end line and 655 feet in a East direction to the East end line and is also marked by four monuments, one at each corner of the claim, making the claim in the form of a parallelogram. The location monument at which this notice is posted is situated within Section 21, Township 1 North, Range 14 East, G.&S.R.M., and this claim encompasses portions of the quarter section, subdivisions(s), Section(s), Township and Range as follows:

SW 1/4 NE 1/4 Section 21, Township 1 North,
Range 14 East

The locality of this claim with reference to some natural object or permanent monument and additional information (if any) concerning its locality are as follows: Beginning at the N 1/4 corner of Section 22, Township 1 North, Range 14 East, G. & S.R.M., thence West 1980 feet,

and 0 feet to Corner No. 1;
thence North 330 feet to Corner No. 2;
thence East 660 feet to Corner No. 3;
thence South 330 feet to Corner No. 4;
thence West 660 feet to Corner No. 1;

DATED AND POSTED on the ground the 7th day of Sept, 1993.

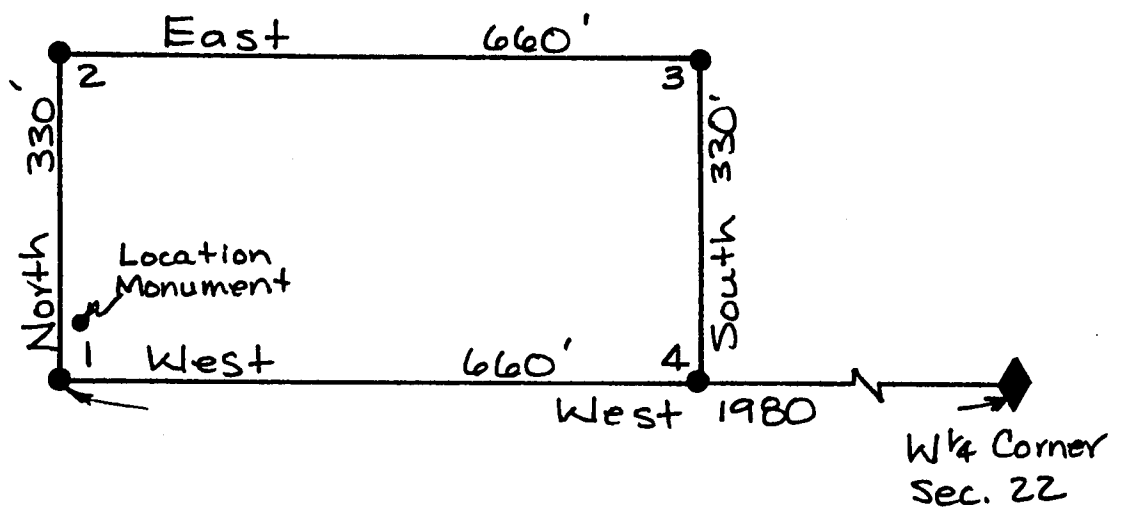
Witnesses:

Jason Holland

Locator(s) Cyprus Miami Mining Corporation
P.O. Box "S"
Claypool, AZ 85532

By: Bill Endus, Agent

PLAT OF MILL SITE CLAIM
(To be Attached to Recorded Copy of
Location Notice Pursuant to A.R.S. § 27-203)



1. Name of Claim Future 68 Millsite
2. Type of Claim Millsite
3. The Claim conforms to the following legal subdivision:
 Township 1 North, Range 14 East, G. & S.R.M.
 Section: SW 1/4 NE 1/4 Section 21
4. Scale: 1" = 200'
5. The Claim is situated in Gila County, Arizona.
6. Type of corner and location monuments used: 3" Capped Plastic Pipe

RECEIVED
 ARIZONA DEPARTMENT OF REVENUE
 OCT 8 2 02 PM '93

FEE# 93- 637310 6 \$ 9.00
RECORDED AT THE REQUEST OF ck# 04331
#PAGES 2

When recorded, mail to:

CYPRUS MIAMI MINING CORPORATION
P. O. Box 3299
Englewood, Colorado 80155

Attention: Land Management Dept.

CYPRUS MIAMI MINING CORPORATION

DATE 9/17/93 TIME 3:30

OFFICIAL RECORDS OF GILA COUNTY, AZ
LINDA HAUGHT ORTEGA, RECORDER

BY Linda Haught Ortega

This Space Reserved for Recording Information

LOCATION NOTICE
(MILLSITE CLAIM)

NOTICE IS HEREBY GIVEN that the Future 69 Millsite millsite claim has been located by Cyprus Miami Mining Corporation, whose address is P.O. Box "S", Claypool, AZ 85532. This claim is 660 feet in length and 330 feet in width. The general course of this claim is East-West and it is situated in the Globe-Miami Mining District, Gila County, Arizona. The monument at which this location notice is posted lies within the boundaries of the claim at Corner No. 1. This claim runs from the location monument on which this notice is posted 5 feet in a West direction to the West end line and 655 feet in a East direction to the East end line and is also marked by four monuments, one at each corner of the claim, making the claim in the form of a parallelogram. The location monument at which this notice is posted is situated within Section 21, Township 1 North, Range 14 East, G.&S.R.M., and this claim encompasses portions of the quarter section, subdivisions(s), Section(s), Township and Range as follows:

NW 1/4 SE 1/4 Section 21, Township 1 North,
Range 14 East

The locality of this claim with reference to some natural object or permanent monument and additional information (if any) concerning its locality are as follows: Beginning at the W 1/4 corner of Section 22, Township 1 North, Range 14 East, G. & S.R.M., thence West 1980 feet, and 0 feet to Corner No. 1; thence East 660 feet to Corner No. 2; thence South 330 feet to Corner No. 3; thence West 660 feet to Corner No. 4; thence North 330 feet to Corner No. 1;

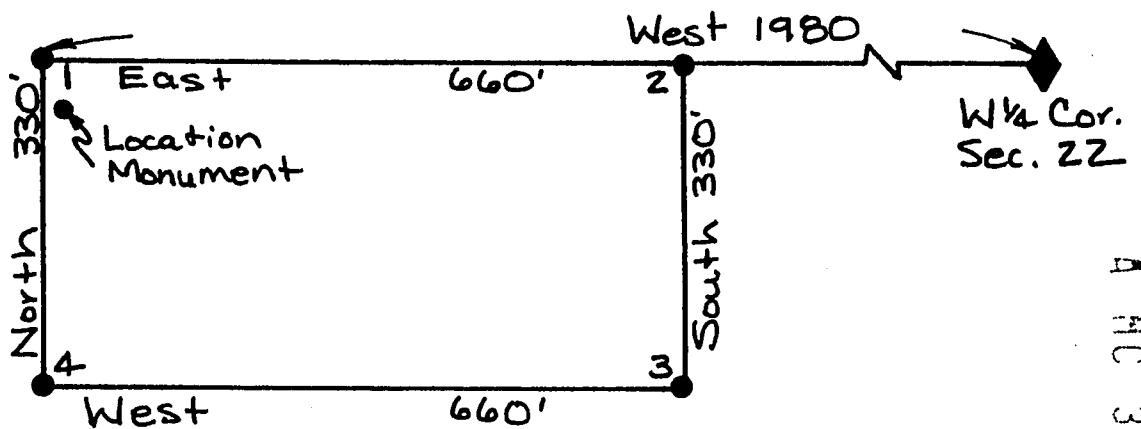
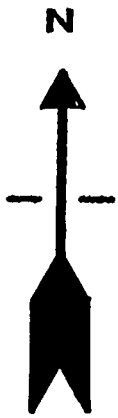
DATED AND POSTED on the ground the 7th day of Sept, 1993.

Witnesses: [Signature]

Locator(s) Cyprus Miami Mining Corporation
P.O. Box "S"
Claypool, AZ 85532

By: Bill Enders, Agent

PLAT OF MILL SITE CLAIM
(To be Attached to Recorded Copy of
Location Notice Pursuant to A.R.S. & 27-203)



A MC 327717

1. Name of Claim Future 69 Millsite
2. Type of Claim Millsite
3. The Claim conforms to the following legal subdivision:
 Township 1 North, Range 14 East, G. & S.R.M.
 Section: NW 1/4 SE 1/4 Section 21
4. Scale: 1" = 200'
5. The Claim is situated in Gila County, Arizona.
6. Type of corner and location monuments used: 3" Capped Plastic Pipe

RECEIVED
 ANIZO COUNTY OFFICE
 OCT 8 2 02 PM '93

FEE# 93- 637311 c \$ 9.00
ck# 04331
#PAGES 2
RECORDED AT THE REQUEST OF

When recorded, mail to:

CYPRUS MIAMI MINING CORPORATION
P. O. Box 3299
Englewood, Colorado 80155

Attention: Land Management Dept.

CYPRUS MIAMI MINING CORPORATION

DATE 9/17/93 TIME 3:30

OFFICIAL RECORDS OF GILA COUNTY, AZ
LINDA HAUGHT ORTEGA, RECORDER

BY Linda Haught Ortega

This Space Reserved for Recording Information

**LOCATION NOTICE
(MILLSITE CLAIM)**

NOTICE IS HEREBY GIVEN that the Future 70 Millsite millsite claim has been located by Cyprus Miami Mining Corporation, whose address is P.O. Box "S", Claypool, AZ 85532. This claim is 660 feet in length and 330 feet in width. The general course of this claim is East-West and it is situated in the Globe-Miami Mining District, Gila County, Arizona. The monument at which this location notice is posted lies within the boundaries of the claim at Corner No. 1. This claim runs from the location monument on which this notice is posted 5 feet in a West direction to the West end line and 655 feet in a East direction to the East end line and is also marked by four monuments, one at each corner of the claim, making the claim in the form of a parallelogram. The location monument at which this notice is posted is situated within Section 21, Township 1 North, Range 14 East, G.&S.R.M., and this claim encompasses portions of the quarter section, subdivisions(s), Section(s), Township and Range as follows:

NW 1/4 SE 1/4 Section 21, Township 1 North,
Range 14 East

The locality of this claim with reference to some natural object or permanent monument and additional information (if any) concerning its locality are as follows:

Beginning at the W 1/4 corner of Section 22, Township 1 North, Range 14 East, G. & S.R.M., thence West 1980 feet, and South 660 feet to Corner No. 1;
thence North 330 feet to Corner No. 2;
thence East 660 feet to Corner No. 3;
thence South 330 feet to Corner No. 4;
thence West 660 feet to Corner No. 1;

DATED AND POSTED on the ground the 7th day of Sept, 1993.

Witnesses:

[Signature]

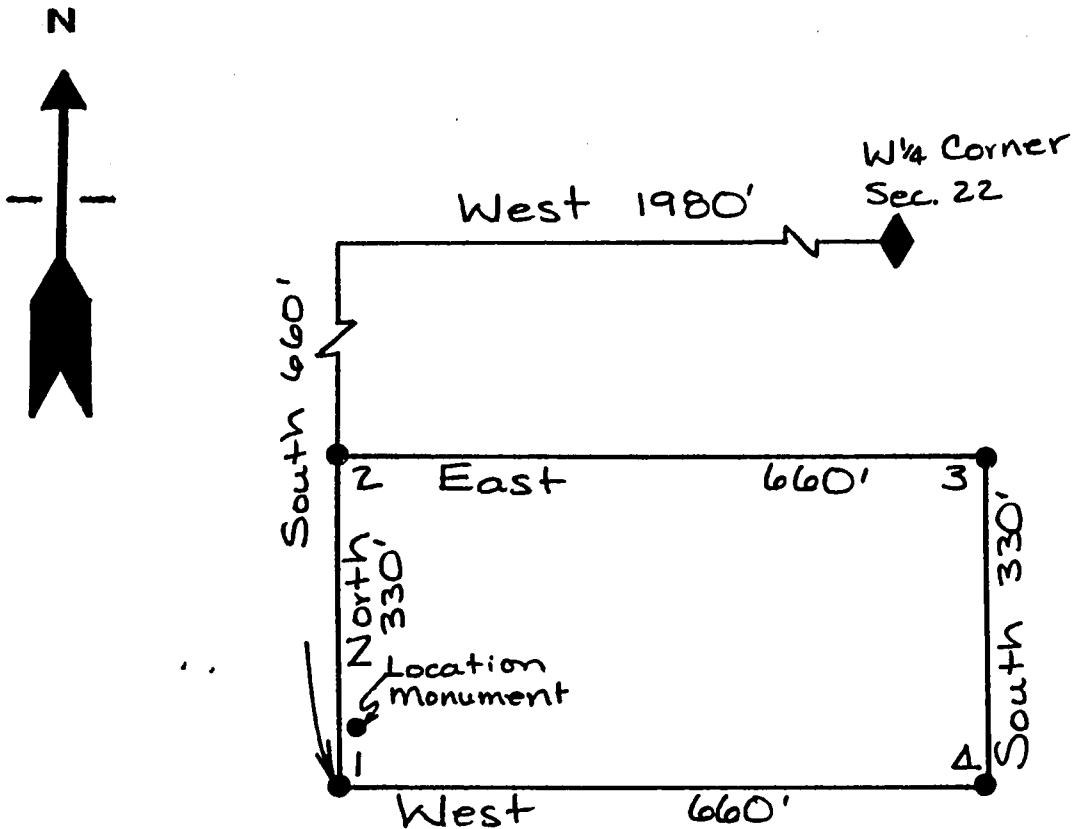
Locator(s) Cyprus Miami Mining Corporation
P.O. Box "S"
Claypool AZ 85532

By: Bill Enos, Agent

A MC 327718

RECEIVED
OCT 8 2 02 PM '93

PLAT OF MILL SITE CLAIM
(To be Attached to Recorded Copy of
Location Notice Pursuant to A.R.S. & 27-203)



A MC 327718

1. Name of Claim Future 70 Millsite
2. Type of Claim Millsite
3. The Claim conforms to the following legal subdivision:
 Township 1 North, Range 14 East, G. & S.R.M.
 Section: NW 1/4 SE 1/4 Section 21
4. Scale: 1" = 200'
5. The Claim is situated in Gila County, Arizona.
6. Type of corner and location monuments used: 3" Capped Plastic Pipe

OCT 8 2 02 PM '93

ARIZONA

RECEIVED

When recorded, mail to:

CYPRUS MIAMI MINING CORPORATION
P. O. Box 3299
Englewood, Colorado 80155

Attention: Land Management Dept.

FEE# 93- 631112 ^{U \$ 9.00}
RECORDED AT THE REQUEST OF ^{ck# 04331}
#PAGES 2

CYPRUS MIAMI MINING CORPORATION

DATE 9/17/93 TIME 3:30

OFFICIAL RECORDS OF GILA COUNTY, AZ
LINDA HAUGHT ORTEGA, RECORDER

BY Linda Haught Ortega

This Space Reserved for Recording Information

LOCATION NOTICE
(MILLSITE CLAIM)

NOTICE IS HEREBY GIVEN that the Future 71 Millsite millsite claim has been located by Cyprus Miami Mining Corporation, whose address is P.O. Box "S", Claypool, AZ 85532. This claim is 660 feet in length and 330 feet in width. The general course of this claim is East-West and it is situated in the Globe-Miami Mining District, Gila County, Arizona. The monument at which this location notice is posted lies within the boundaries of the claim at Corner No. 1. This claim runs from the location monument on which this notice is posted 5 feet in a West direction to the West end line and 655 feet in a East direction to the East end line and is also marked by four monuments, one at each corner of the claim, making the claim in the form of a parallelogram. The location monument at which this notice is posted is situated within Section 21, Township 1 North, Range 14 East, G.&S.R.M., and this claim encompasses portions of the quarter section, subdivisions(s), Section(s), Township and Range as follows:

NW 1/4 SE 1/4 Section 21, Township 1 North
Range 14 East

The locality of this claim with reference to some natural object or permanent monument and additional information (if any) concerning its locality are as follows: Beginning at the W 1/4 corner of Section 22, Township 1 North, Range 14 East, G. & S.R.M., thence West 1980 feet,

and South 660 feet to Corner No. 1;
thence East 660 feet to Corner No. 2;
thence South 330 feet to Corner No. 3;
thence West 660 feet to Corner No. 4;
thence North 330 feet to Corner No. 1;

DATED AND POSTED on the ground the 7th day of Sept, 1993

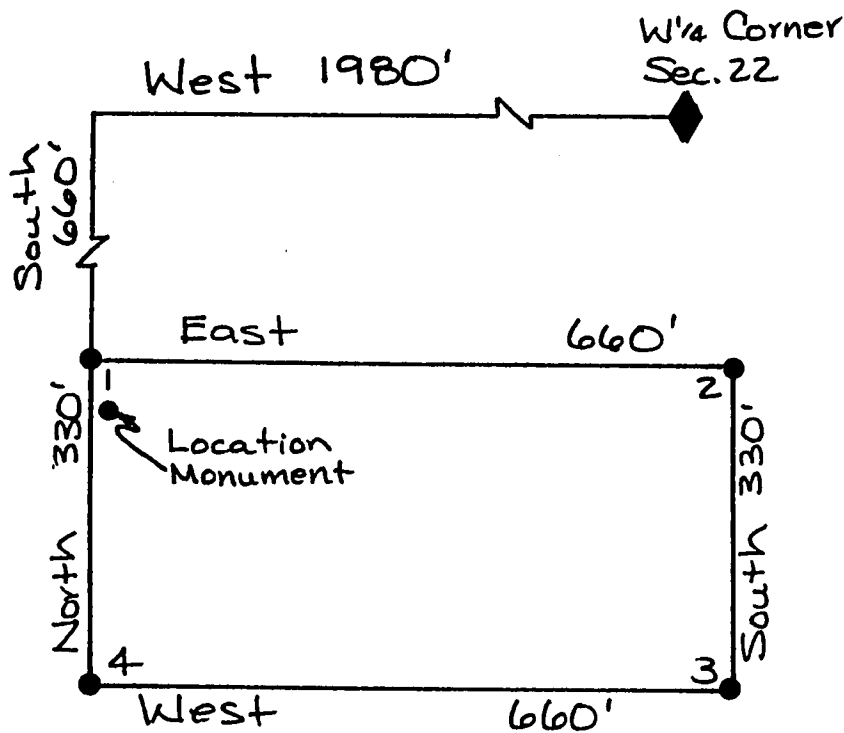
Witnesses:

[Signature]

Locator(s) Cyprus Miami Mining Corporation
P.O. Box "S"
Claypool, AZ 85532

By: [Signature], Agent

PLAT OF MILL SITE CLAIM
 (To be Attached to Recorded Copy of
Location Notice Pursuant to A.R.S. & 27-203)



R HC 327719

RECEIVED
 ARIZONA COUNTY CLERK
 OCT 8 2 02 PM '93

1. Name of Claim Future 71 Millsite
2. Type of Claim Millsite
3. The Claim conforms to the following legal subdivision:
 Township 1 North, Range 14 East, G. & S.R.M.
 Section: NW 1/4 SE 1/4 Section 21
4. Scale: 1" = 200'
5. The Claim is situated in Gila County, Arizona.
6. Type of corner and location monuments used: 3" Capped Plastic Pipe

FEE# 93- 637313 \$ 9.00
ck# 04331
#PAGES 2
RECORDED AT THE REQUEST OF

When recorded, mail to:

CYPRUS MIAMI MINING CORPORATION
P. O. Box 3299
Englewood, Colorado 80155

Attention: Land Management Dept.

CYPRUS MIAMI MINING CORPORATION

DATE 9/17/93 TIME 3:30

OFFICIAL RECORDS OF GILA COUNTY, AZ
LINDA HAUGHT ORTEGA, RECORDER

BY Linda Haught Ortega

This Space Reserved for Recording Information

LOCATION NOTICE
(MILLSITE CLAIM)

NOTICE IS HEREBY GIVEN that the Future 72 Millsite millsite claim has been located by Cyprus Miami Mining Corporation, whose address is P.O. Box "S", Claypool, AZ 85532. This claim is 660 feet in length and 330 feet in width. The general course of this claim is East-West and it is situated in the Globe-Miami Mining District, Gila County, Arizona. The monument at which this location notice is posted lies within the boundaries of the claim at Corner No. 1. This claim runs from the location monument on which this notice is posted 5 feet in a West direction to the West end line and 655 feet in a East direction to the East end line and is also marked by four monuments, one at each corner of the claim, making the claim in the form of a parallelogram. The location monument at which this notice is posted is situated within Section 21, Township 1 North, Range 14 East, G.&S.R.M., and this claim encompasses portions of the quarter section, subdivisions(s), Section(s), Township and Range as follows:

NW 1/4 SE 1/4 Section 21, Township 1 North,
Range 14 East

The locality of this claim with reference to some natural object or permanent monument and additional information (if any) concerning its locality are as follows: Beginning at the W 1/4 corner of Section 22, Township 1 North, Range 14 East, G. & S.R.M., thence West 1980 feet, and South 1320 feet to Corner No. 1; thence North 330 feet to Corner No. 2; thence East 660 feet to Corner No. 3; thence South 330 feet to Corner No. 4; thence West 660 feet to Corner No. 1;

DATED AND POSTED on the ground the 7th day of Sept, 1993.

Witnesses:

Jason Hall

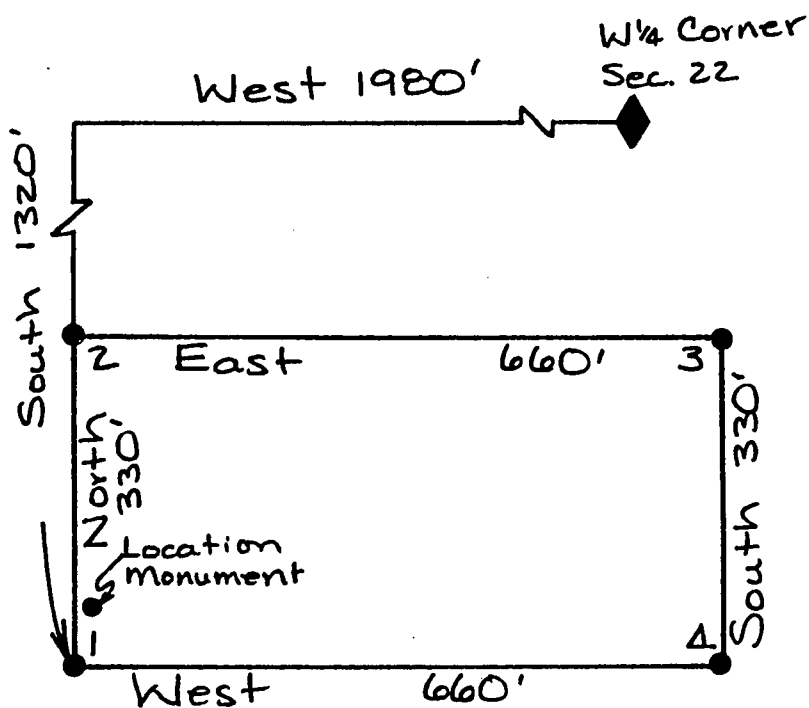
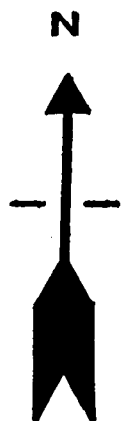
Locator(s) Cyprus Miami Mining Corporation

P.O. Box "S"

Claypool, AZ 85532

By: Bill Enclua, Agent

PLAT OF MILL SITE CLAIM
(To be Attached to Recorded Copy of
Location Notice Pursuant to A.R.S. § 27-203)



1. Name of Claim Future 72 Millsite
2. Type of Claim Millsite
3. The Claim conforms to the following legal subdivision:
 Township 1 North, Range 14 East, G. & S.R.M.
 Section: NW 1/4 SE 1/4 Section 21
4. Scale: 1" = 200'
5. The Claim is situated in Gila County, Arizona.
6. Type of corner and location monuments used: 3" Capped Plastic Pipe

Oct 8 2 02 PM '93

ARIZONA

RECORDED

A MC 327720

c \$ 9.00
ck# 04331
#PAGES 2

EE# 93- 637314

RECORDED AT THE REQUEST OF

When recorded, mail to:

CYPRUS MIAMI MINING CORPORATION
P. O. Box 3299
Englewood, Colorado 80155

Attention: Land Management Dept.

CYPRUS MIAMI MINING CORPORATION
DATE 9/17/93 TIME 3:30

OFFICIAL RECORDS OF GILA COUNTY, AZ
LINDA HAUGHT ORTEGA, RECORDER

Linda Haught Ortega

This Space Reserved for Recording Information

LOCATION NOTICE
(MILLSITE CLAIM)

NOTICE IS HEREBY GIVEN that the Future 73 Millsite millsite claim has been located by Cyprus Miami Mining Corporation, whose address is P.O. Box "S", Claypool, AZ 85532. This claim is 660 feet in length and 330 feet in width. The general course of this claim is East-West and it is situated in the Globe-Miami Mining District, Gila County, Arizona. The monument at which this location notice is posted lies within the boundaries of the claim at Corner No. 1. This claim runs from the location monument on which this notice is posted 5 feet in a West direction to the West end line and 655 feet in a East direction to the East end line and is also marked by four monuments, one at each corner of the claim, making the claim in the form of a parallelogram. The location monument at which this notice is posted is situated within Section 21, Township 1 North, Range 14 East, G.&S.R.M., and this claim encompasses portions of the quarter section, subdivisions(s), Section(s), Township and Range as follows:

SW 1/4 SE 1/4 Section 21, Township 1 North
Range 14 East

The locality of this claim with reference to some natural object or permanent monument and additional information (if any) concerning its locality are as follows: Beginning at the W 1/4 corner of Section 22, Township 1 North, Range 14 East, G. & S.R.M., thence West 1980 feet, and South 1320 feet to Corner No. 1; thence East 660 feet to Corner No. 2; thence South 330 feet to Corner No. 3; thence West 660 feet to Corner No. 4; thence North 330 feet to Corner No. 1;

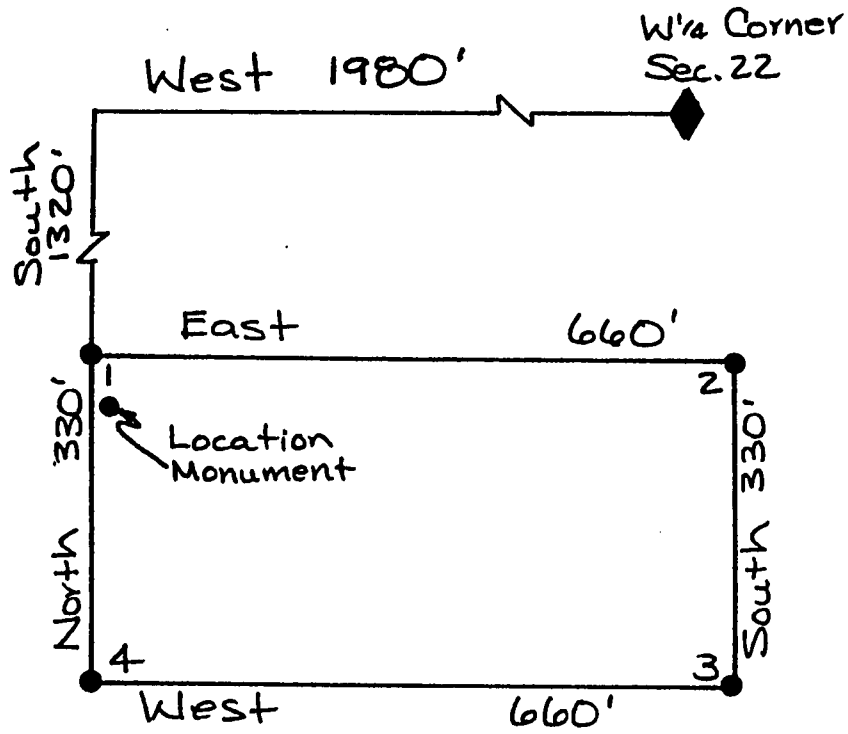
DATED AND POSTED on the ground the 7th day of Sept, 1993.

Witnesses: *John Haller*

Locator(s) Cyprus Miami Mining Corporation
P.O. Box "S"
Claypool, AZ 85532

By: *Bill Enck*, Agent

PLAT OF MILL SITE CLAIM
(To be Attached to Recorded Copy of
Location Notice Pursuant to A.R.S. § 27-203)



A HC 327721

1. Name of Claim Future 73 Millsite

2. Type of Claim Millsite

3. The Claim conforms to the following legal subdivision:

Township 1 North, Range 14 East, G. & S.R.M.

Section: SW 1/4 SE 1/4 Section 21

4. Scale: 1" = 200'

5. The Claim is situated in Gila County, Arizona.

6. Type of corner and location monuments used: 3" Capped Plastic Pipe

RECEIVED
 ARIZONA STATE OFFICE
 OCT 8 2 02 PM '93

When recorded, mail to:

CYPRUS MIAMI MINING CORPORATION
P. O. Box 3299
Englewood, Colorado 80155

Attention: Land Management Dept.

FEE# 93- 627215 ^{C \$9.00}
RECORDED AT THE REQUEST OF ^{ck# 04331}
#PAGES 2

CYPRUS MIAMI MINING CORPORATION

DATE 9/17/93 TIME 3:30

OFFICIAL RECORDS OF GILA COUNTY, AZ
LINDA HAUGHT ORTEGA, RECORDER

BY Linda Haught Ortega

This Space Reserved for Recording Information

LOCATION NOTICE (MILLSITE CLAIM)

NOTICE IS HEREBY GIVEN that the Future 74 Millsite millsite claim has been located by Cyprus Miami Mining Corporation, whose address is P.O. Box "S", Claypool, AZ 85532. This claim is 660 feet in length and 330 feet in width. The general course of this claim is East-West and it is situated in the Globe-Miami Mining District, Gila County, Arizona. The monument at which this location notice is posted lies within the boundaries of the claim at Corner No. 1. This claim runs from the location monument on which this notice is posted 5 feet in a West direction to the West end line and 655 feet in a East direction to the East end line and is also marked by four monuments, one at each corner of the claim, making the claim in the form of a parallelogram. The location monument at which this notice is posted is situated within Section 21, Township 1 North, Range 14 East, G.&S.R.M., and this claim encompasses portions of the quarter section, subdivisions(s), Section(s), Township and Range as follows:

SW 1/4 SE 1/4 Section 21, Township 1 North,
Range 14 East

The locality of this claim with reference to some natural object or permanent monument and additional information (if any) concerning its locality are as follows:

Beginning at the W 1/4 corner of Section 22, Township 1 North, Range 14 East, G. & S.R.M., thence West 1980 feet
and South 1980 feet to Corner No. 1;
thence North 330 feet to Corner No. 2;
thence East 660 feet to Corner No. 3;
thence South 330 feet to Corner No. 4;
thence West 660 feet to Corner No. 1;

DATED AND POSTED on the ground the 7th day of Sept, 1993.

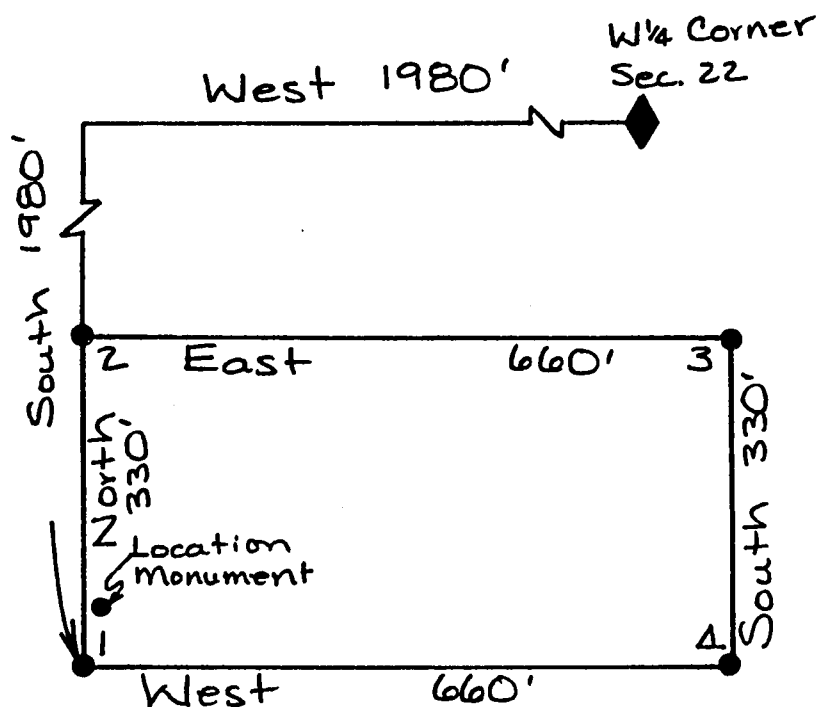
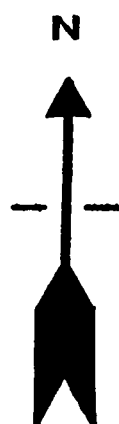
Witnesses:

Jason Holter

Locator(s) Cyprus Miami Mining Corporation
P.O. Box "S"
Claypool, AZ 85532

By: Bill Greider, Agent

PLAT OF MILL SITE CLAIM
(To be Attached to Recorded Copy of
Location Notice Pursuant to A.R.S. & 27-203)



A MC 327722

1. Name of Claim Future 74 Millsite
2. Type of Claim Millsite
3. The Claim conforms to the following legal subdivision:
 Township 1 North, Range 14 East, G. & S.R.M.
 Section: SW 1/4 SE 1/4 Section 21

OCT 8 2 03 PM '93

ARIZONA DEPT. OF AGRICULTURE

RECEIVED

4. Scale: 1" = 200'
5. The Claim is situated in Gila County, Arizona.
6. Type of corner and location monuments used: 3" Capped Plastic Pipe

When recorded, mail to:

CYPRUS MIAMI MINING CORPORATION
P. O. Box 3299
Englewood, Colorado 80155

Attention: Land Management Dept.

CYPRUS MIAMI MINING CORPORATION
DATE 9/17/93 TIME 3:30
OFFICIAL RECORDS OF GILA COUNTY, AZ
LINDA HAUGHT ORTEGA, RECORDER
BY *Linda Haught Ortega*

This Space Reserved for Recording Information

LOCATION NOTICE
(MILLSITE CLAIM)

NOTICE IS HEREBY GIVEN that the Future 75 Millsite millsite claim has been located by Cyprus Miami Mining Corporation, whose address is P.O. Box "S", Claypool, AZ 85532. This claim is 660 feet in length and 330 feet in width. The general course of this claim is East-West and it is situated in the Globe-Miami Mining District, Gila County, Arizona. The monument at which this location notice is posted lies within the boundaries of the claim at Corner No. 1. This claim runs from the location monument on which this notice is posted 5 feet in a West direction to the West end line and 655 feet in a East direction to the East end line and is also marked by four monuments, one at each corner of the claim, making the claim in the form of a parallelogram. The location monument at which this notice is posted is situated within Section 21, Township 1 North, Range 14 East, G.&S.R.M., and this claim encompasses portions of the quarter section, subdivisions(s), Section(s), Township and Range as follows:

A MC 327723

SW 1/4 SE 1/4 Section 21, Township 1 North
Range 14 East

The locality of this claim with reference to some natural object or permanent monument and additional information (if any) concerning its locality are as follows: Beginning at the W 1/4 corner of Section 22, Township 1 North, Range 14 East, G. & S.R.M., thence West 1980 feet, and South 1980 feet to Corner No. 1; thence East 660 feet to Corner No. 2; thence South 330 feet to Corner No. 3; thence West 660 feet to Corner No. 4; thence North 330 feet to Corner No. 1;

RECEIVED
2 03 PM '93

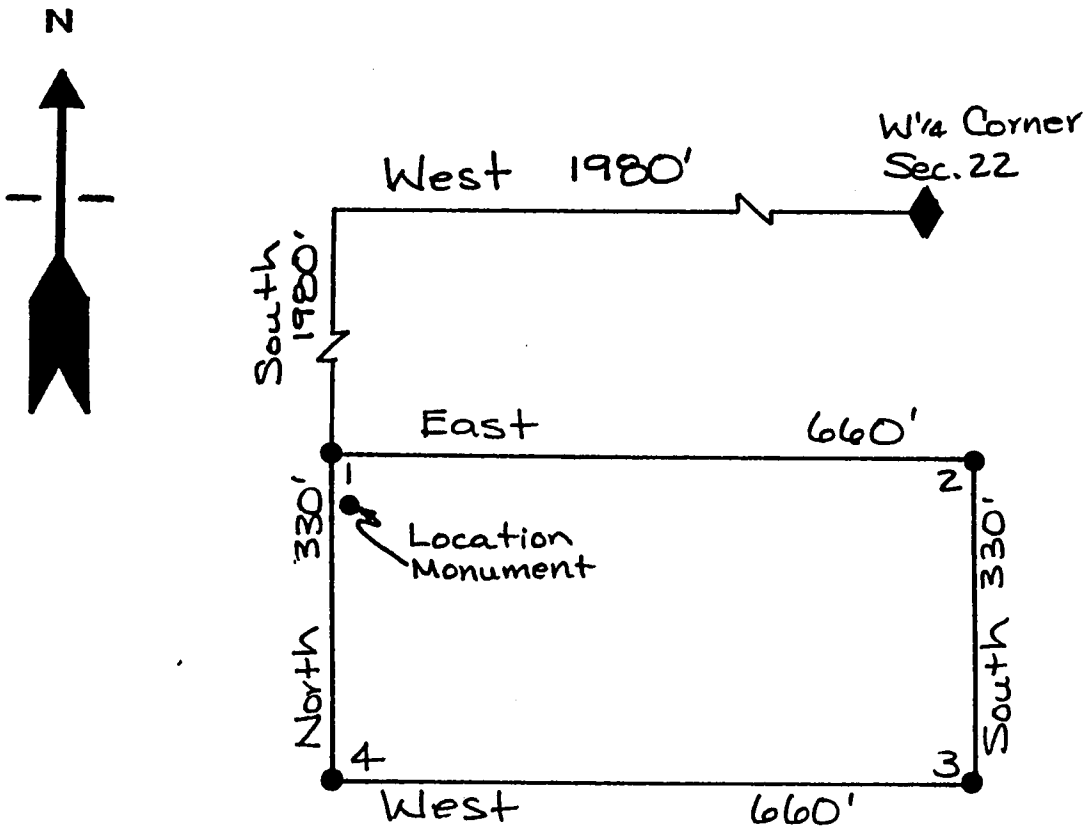
DATED AND POSTED on the ground the 7th day of Sept, 1993.

Witnesses:
Jason Holland

Locator(s) Cyprus Miami Mining Corporation
P.O. Box "S"
Claypool, AZ 85532

By: *Bill Enclis*, Agent

PLAT OF MILL SITE CLAIM
(To be Attached to Recorded Copy of
Location Notice Pursuant to A.R.S. § 27-203)



A MC 327723

1. Name of Claim Future 75 Millsite

2. Type of Claim Millsite

3. The Claim conforms to the following legal subdivision:

Township 1 North, Range 14 East, G. & S.R.M.

Section: SW 1/4 SE 1/4 Section 21

4. Scale: 1" = 200'

5. The Claim is situated in Gila County, Arizona.

6. Type of corner and location monuments used: 3" Capped Plastic Pipe

RECEIVED
 OCT 8 2 03 PM '93
 ARIZONA COUNTY CLERK

FEE# 93- 637317
RECORDED AT THE REQUEST OF

ck# 0433
#PAGES 2

When recorded, mail to:

CYPRUS MIAMI MINING CORPORATION
P. O. Box 3299
Englewood, Colorado 80155

Attention: Land Management Dept.

CYPRUS MIAMI MINING CORPORATION

DATE 9/17/93 TIME 3:30

OFFICIAL RECORDS OF GILA COUNTY, AZ
LINDA HAUGHT ORTEGA, RECORDER

BY

This Space Reserved for Recording Information

LOCATION NOTICE
(MILLSITE CLAIM)

NOTICE IS HEREBY GIVEN that the Future 76 Millsite millsite claim has been located by Cyprus Miami Mining Corporation, whose address is P.O. Box "S", Claypool, AZ 85532. This claim is 660 feet in length and 330 feet in width. The general course of this claim is East-West and it is situated in the Globe-Miami Mining District, Gila County, Arizona. The monument at which this location notice is posted lies within the boundaries of the claim at Corner No. 1. This claim runs from the location monument on which this notice is posted 5 feet in a West direction to the West end line and 655 feet in a East direction to the East end line and is also marked by four monuments, one at each corner of the claim, making the claim in the form of a parallelogram. The location monument at which this notice is posted is situated within Section 21, Township 1 North, Range 14 East, G.&S.R.M., and this claim encompasses portions of the quarter section, subdivisions(s), Section(s), Township and Range as follows:

SW 1/4 SE 1/4 Section 21, Township 1 North,
Range 14 East

The locality of this claim with reference to some natural object or permanent monument and additional information (if any) concerning its locality are as follows: Beginning at the W 1/4 corner of Section 22, Township 1 North, Range 14 East, G. & S.R.M., thence West 1980 feet and South 2640 feet to Corner No. 1; thence North 330 feet to Corner No. 2; thence East 660 feet to Corner No. 3; thence South 330 feet to Corner No. 4; thence West 660 feet to Corner No. 1;

DATED AND POSTED on the ground the 7th day of Sept, 1993.

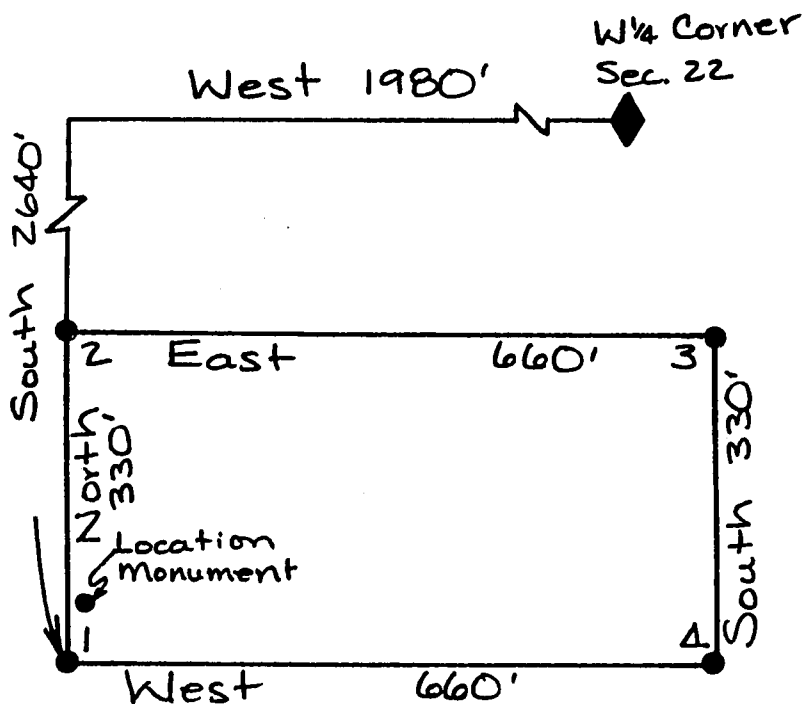
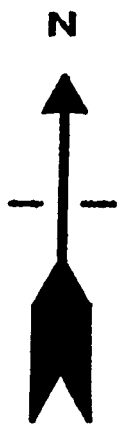
Witnesses:

Jason Holter

Locator(s) Cyprus Miami Mining Corporation
P.O. Box "S"
Claypool, AZ 85532

By: Bill Ender, Agent

PLAT OF MILL SITE CLAIM
(To be Attached to Recorded Copy of
Location Notice Pursuant to A.R.S. § 27-203)



A MC 327724

1. Name of Claim Future 76 Millsite
2. Type of Claim Millsite
3. The Claim conforms to the following legal subdivision:
Township 1 North, Range 14 East, G. & S.R.M.
Section: SW 1/4 SE 1/4 Section 21

RECORDED
OCT 8 2 03 PM '93

ARIZONA DEPT. OF REVENUE

4. Scale: 1" = 200'
5. The Claim is situated in Gila County, Arizona.
6. Type of corner and location monuments used: 3" Capped Plastic Pine

FEE# 93- 637318 C \$9.00
ck# 04331
#PAGES 2
RECORDED AT THE REQUEST OF

When recorded, mail to:

CYPRUS MIAMI MINING CORPORATION
P. O. Box 3299
Englewood, Colorado 80155

Attention: Land Management Dept.

CYPRUS MIAMI MINING CORPORATION
DATE 9/17/93 TIME 3:30
OFFICIAL RECORDS OF GILA COUNTY, AZ
LINDA HAUGHT ORTEGA, RECORDER
BY Linda Haught Ortega

This Space Reserved for Recording Information.

LOCATION NOTICE
(MILLSITE CLAIM)

NOTICE IS HEREBY GIVEN that the Future 77 Millsite millsite claim has been located by Cyprus Miami Mining Corporation, whose address is P.O. Box "S", Claypool, AZ 85532. This claim is 660 feet in length and 330 feet in width. The general course of this claim is East-West and it is situated in the Globe-Miami Mining District, Gila County, Arizona. The monument at which this location notice is posted lies within the boundaries of the claim at Corner No. 1. This claim runs from the location monument on which this notice is posted 5 feet in a West direction to the West end line and 655 feet in a East direction to the East end line and is also marked by four monuments, one at each corner of the claim, making the claim in the form of a parallelogram. The location monument at which this notice is posted is situated within Section 28, Township 1 North, Range 14 East, G.&S.R.M., and this claim encompasses portions of the quarter section, subdivisions(s), Section(s), Township and Range as follows:

NW 1/4 NE 1/4 Section 28, Township 1 North,
Range 14 East

The locality of this claim with reference to some natural object or permanent monument and additional information (if any) concerning its locality are as follows:

Beginning at the W 1/4 corner of Section 22, Township 1 North, Range 14 East, G. & S.R.M., thence West 1980 feet,

and South 2640 feet to Corner No. 1;
thence East 660 feet to Corner No. 2;
thence South 330 feet to Corner No. 3;
thence West 660 feet to Corner No. 4;
thence North 330 feet to Corner No. 1;

DATED AND POSTED on the ground the 7th day of Sept, 1993.

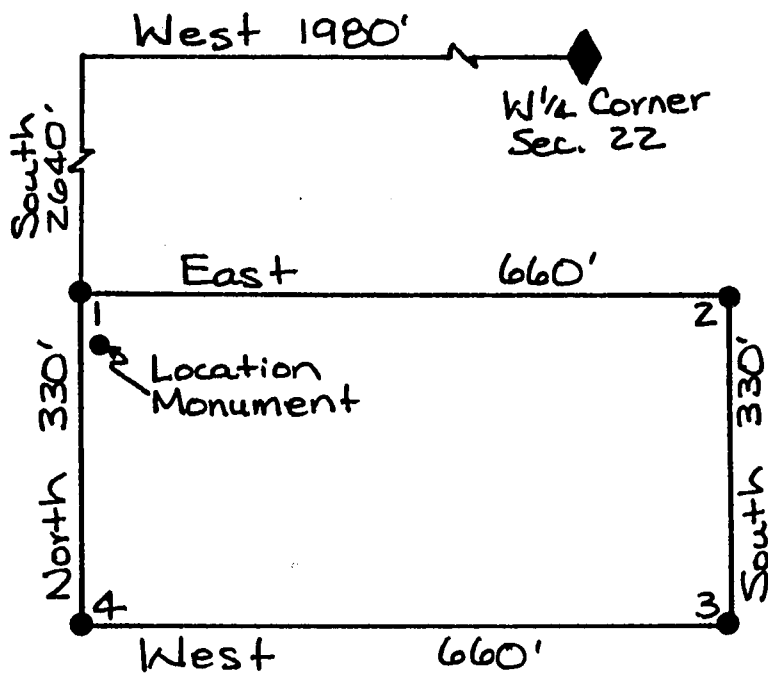
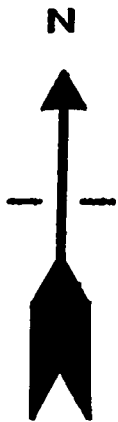
Witnesses:

[Signature]

Locator(s) Cyprus Miami Mining Corporation
P.O. Box "S"
Claypool, AZ 85532

By: [Signature], Agent

PLAT OF MILL SITE CLAIM
(To be Attached to Recorded Copy of
Location Notice Pursuant to A.R.S. § 27-203)



A MC 327725

1. Name of Claim Future 77 Millsite
2. Type of Claim Millsite
3. The Claim conforms to the following legal subdivision:
 Township 1 North, Range 14 East, G. & S.R.M.
 Section: NW 1/4 NE 1/4 Section 28
4. Scale: 1" = 200'
5. The Claim is situated in Gila County, Arizona.
6. Type of corner and location monuments used: 3" Capped Plastic Pipe

RECEIVED
 ARIZONA DEPARTMENT OF
 OCT 8 2 03 PM '93

FEE# 93- 637319 C \$9.00
ck# 0433
#PAGES 2
RECORDED AT THE REQUEST OF

When recorded, mail to:

CYPRUS MIAMI MINING CORPORATION
P. O. Box 3299
Englewood, Colorado 80155

Attention: Land Management Dept.

CYPRUS MIAMI MINING CORPORATION

DATE 9/17/93

TIME 3:30

OFFICIAL RECORDS OF GILA COUNTY, AZ
LINDA HAUGHT ORTEGA, RECORDER

BY James Dickey, Deputy

This Space Reserved for Recording Information

**LOCATION NOTICE
(MILLSITE CLAIM)**

NOTICE IS HEREBY GIVEN that the Future 78 Millsite millsite claim has been located by Cyprus Miami Mining Corporation, whose address is P.O. Box "S", Claypool, AZ 85532. This claim is 660 feet in length and 330 feet in width. The general course of this claim is East-West and it is situated in the Globe-Miami Mining District, Gila County, Arizona. The monument at which this location notice is posted lies within the boundaries of the claim at Corner No. 1. This claim runs from the location monument on which this notice is posted 5 feet in a West direction to the West end line and 655 feet in a East direction to the East end line and is also marked by four monuments, one at each corner of the claim, making the claim in the form of a parallelogram. The location monument at which this notice is posted is situated within Section 28, Township 1 North, Range 14 East, G.&S.R.M., and this claim encompasses portions of the quarter section, subdivisions(s), Section(s), Township and Range as follows:

NW 1/4 NE 1/4 Section 28, Township 1 North
Range 14 East

The locality of this claim with reference to some natural object or permanent monument and additional information (if any) concerning its locality are as follows:

Beginning at the W 1/4 corner of Section 22, Township 1 North, Range 14 East, G. & S.R.M., thence West 1980 feet

and South 3300 feet to Corner No. 1;

thence North 330 feet to Corner No. 2;

thence East 660 feet to Corner No. 3;

thence South 330 feet to Corner No. 4;

thence West 660 feet to Corner No. 1;

DATED AND POSTED on the ground the 7th day of Sept, 1993.

Witnesses:

James Holland

Locator(s) Cyprus Miami Mining Corporation

P.O. Box "S"

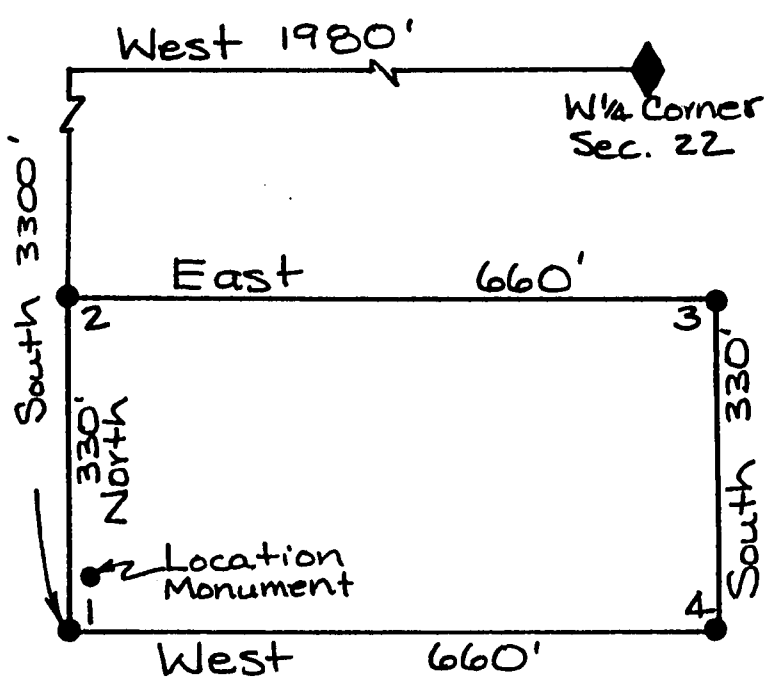
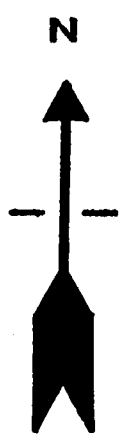
Claypool, AZ 85532

By: Bill Gunders, Agent

A MC 327726

RECEIVED
SEP 20 2 04 PM '93
GILA COUNTY RECORDER

PLAT OF MILL SITE CLAIM
(To be Attached to Recorded Copy of
Location Notice Pursuant to A.R.S. § 27-203)



A MC 327726

1. Name of Claim Future 78 Millsite
2. Type of Claim Millsite
3. The Claim conforms to the following legal subdivision:
Township 1 North, Range 14 East, G. & S.R.M.
Section: NW 1/4 NE 1/4 Section 28
4. Scale: 1" = 200'
5. The Claim is situated in Gila County, Arizona.
6. Type of corner and location monuments used: 3" Capped Plastic Pipe

RECORDED
OCT 8 2 04 PM '93
ARIZONA COUNTY CLERK

FEE# 93 637320 c \$ 9.00
RECORDED AT THE REQUEST OF ck# 04331
#PAGES 2

When recorded, mail to:

CYPRUS MIAMI MINING CORPORATION
P. O. Box 3299
Englewood, Colorado 80155

Attention: Land Management Dept.

Cyprus Miami Mining Corp.
DATE 9/17/93 TIME 3:30
OFFICIAL RECORDS OF GILA COUNTY, AZ
LINDA HAUGHT ORTEGA, RECORDER
BY Nancy S. [Signature]

This Space Reserved for Recording Information

LOCATION NOTICE
(MILLSITE CLAIM)

NOTICE IS HEREBY GIVEN that the Future 79 Millsite millsite claim has been located by Cyprus Miami Mining Corporation, whose address is P.O. Box "S", Claypool, AZ 85532. This claim is 660 feet in length and 330 feet in width. The general course of this claim is East-West and it is situated in the Globe-Miami Mining District, Gila County, Arizona. The monument at which this location notice is posted lies within the boundaries of the claim at Corner No. 1. This claim runs from the location monument on which this notice is posted 5 feet in a West direction to the West end line and 655 feet in a East direction to the East end line and is also marked by four monuments, one at each corner of the claim, making the claim in the form of a parallelogram. The location monument at which this notice is posted is situated within Section 28, Township 1 North, Range 14 East, G.&S.R.M., and this claim encompasses portions of the quarter section, subdivisions(s), Section(s), Township and Range as follows:

NW 1/4 NE 1/4 Section 28, Township 1 North,
Range 14 East

The locality of this claim with reference to some natural object or permanent monument and additional information (if any) concerning its locality are as follows:

Beginning at the W 1/4 corner of Section 22, Township 1 North, Range 14 East, G. & S.R.M., thence West 1980 feet

and South 3300 feet to Corner No. 1;

thence East 660 feet to Corner No. 2;

thence South 330 feet to Corner No. 3;

thence West 660 feet to Corner No. 4;

thence North 330 feet to Corner No. 1;

DATED AND POSTED on the ground the 7th day of Sept, 1993.

Witnesses:

[Signature]

Locator(s) Cyprus Miami Mining Corporation

P.O. Box "S"

Claypool, AZ 85532

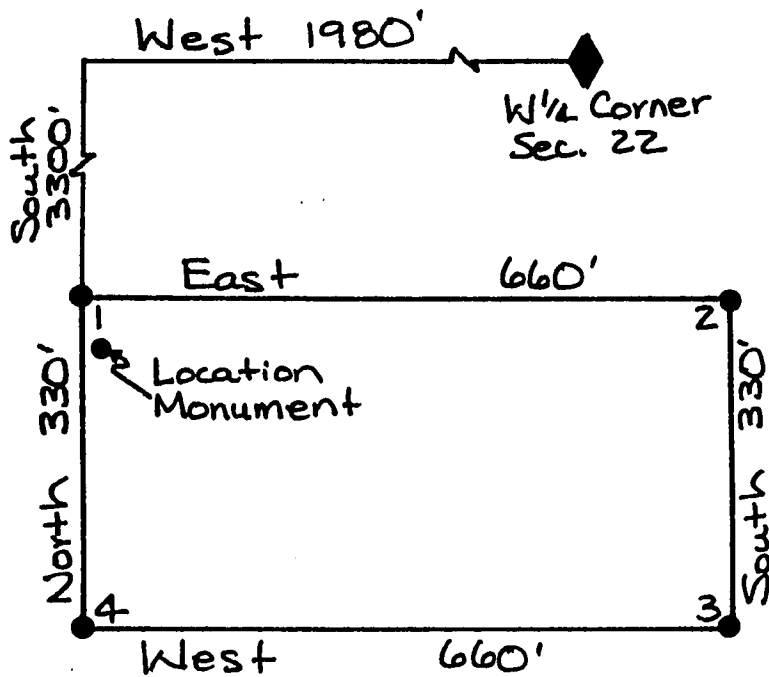
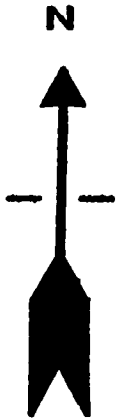
By: Bill [Signature], Agent

A MC 327727

RECEIVED
ARIZONA COUNTY CLERK
OFFICE
8 2 04 PM '93

93-637320

PLAT OF MILL SITE CLAIM
 (To be Attached to Recorded Copy of
Location Notice Pursuant to A.R.S. § 27-203)



A MC 327727

1. Name of Claim Future 79 Millsite

2. Type of Claim Millsite

3. The Claim conforms to the following legal subdivision:

Township 1 North, Range 14 East, G. & S.R.M.

Section: NW 1/4 NE 1/4 Section 28

4. Scale: 1" = 200'

5. The Claim is situated in Gila County, Arizona.

6. Type of corner and location monuments used: 3" Capped Plastic Pipe

Oct 8 2 04 PM '93

RECORDED
 ARIZONA COUNTY CLERK
 GILA COUNTY

When recorded, mail to:

CYPRUS MIAMI MINING CORPORATION
P. O. Box 3299
Englewood, Colorado 80155

Attention: Land Management Dept.

FEE# 93- 637321
RECORDED AT THE REQUEST OF

C \$ 7.00
ck# 04331
#PAGES 2

CYPRUS MIAMI MINING CORPORATION

DATE 9/17/93 TIME 3:30

OFFICIAL RECORDS OF GILA COUNTY, AZ
LINDA HAUGHT ORTEGA, RECORDER

BY Deane D. Kelly, Deputy

This Space Reserved for Recording Information

LOCATION NOTICE
(MILLSITE CLAIM)

NOTICE IS HEREBY GIVEN that the Future 80 Millsite millsite claim has been located by Cyprus Miami Mining Corporation, whose address is P.O. Box "S", Claypool, AZ 85532. This claim is 660 feet in length and 330 feet in width. The general course of this claim is East-West and it is situated in the Globe-Miami Mining District, Gila County, Arizona. The monument at which this location notice is posted lies within the boundaries of the claim at Corner No. 1. This claim runs from the location monument on which this notice is posted 5 feet in a West direction to the West end line and 655 feet in a East direction to the East end line and is also marked by four monuments, one at each corner of the claim, making the claim in the form of a parallelogram. The location monument at which this notice is posted is situated within Section 28, Township 1 North, Range 14 East, G.&S.R.M., and this claim encompasses portions of the quarter section, subdivisions(s), Section(s), Township and Range as follows:

NW 1/4 NE 1/4 Section 28, Township 1 North
Range 14 East

The locality of this claim with reference to some natural object or permanent monument and additional information (if any) concerning its locality are as follows: Beginning at the W 1/4 corner of Section 22, Township 1 North, Range 14 East, G. & S.R.M., thence West 1980 feet to
and South 3960 feet to Corner No. 1;
thence North 330 feet to Corner No. 2;
thence East 660 feet to Corner No. 3;
thence South 330 feet to Corner No. 4;
thence West 660 feet to Corner No. 1;

DATED AND POSTED on the ground the 7th day of Sept, 1993.

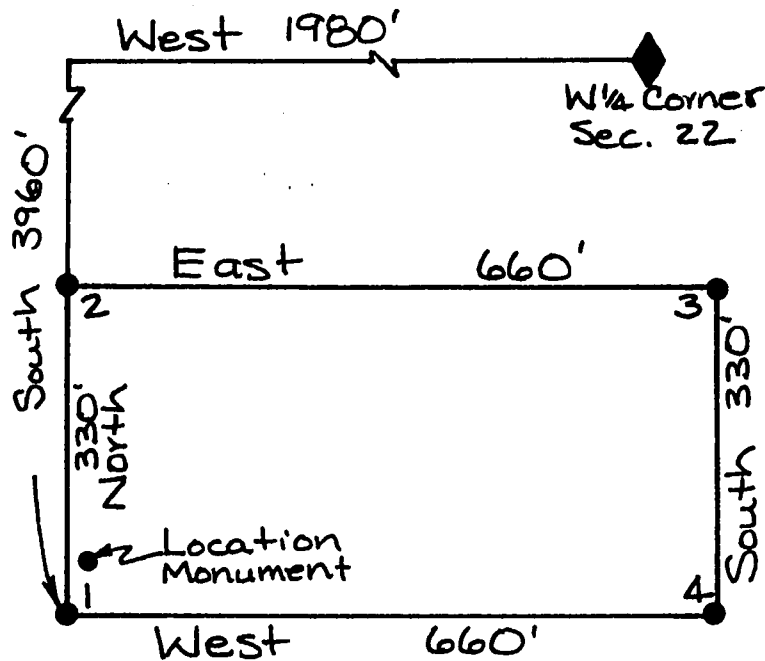

Witnesses:

James Haller

Locator(s) Cyprus Miami Mining Corporation
P.O. Box "S"
Claypool, AZ 85532

By: Bill Ender, Agent

PLAT OF MILL SITE CLAIM
(To be Attached to Recorded Copy of
Location Notice Pursuant to A.R.S. § 27-203)



A MC 327728

1. Name of Claim Future 80 Millsite
2. Type of Claim Millsite
3. The Claim conforms to the following legal subdivision:
 Township 1 North, Range 14 East, G. & S.R.M.
 Section: NW 1/4 NE 1/4 Section 28
4. Scale: 1" = 200'
5. The Claim is situated in Gila County, Arizona.
6. Type of corner and location monuments used: 3" Capped Plastic Pipe

RECEIVED
 OCT 8 2 04 PM '93
 ARIZONA DEPT. OF REVENUE

When recorded, mail to:

CYPRUS MIAMI MINING CORPORATION
P. O. Box 3299
Englewood, Colorado 80155

Attention: Land Management Dept.

FEE# 93-

637322

RECORDED AT THE REQUEST OF

CYPRUS MIAMI MINING CORPORATION

DATE 9/17/93

TIME 3:30

OFFICIAL RECORDS OF GILA COUNTY, AZ
LINDA HAUGHT ORTEGA, RECORDER

BY

James Dickey, Deputy

This Space Reserved for Recording Information

LOCATION NOTICE
(MILLSITE CLAIM)

NOTICE IS HEREBY GIVEN that the Future 81 Millsite millsite claim has been located by Cyprus Miami Mining Corporation, whose address is P.O. Box "S", Claypool, AZ 85532. This claim is 660 feet in length and 330 feet in width. The general course of this claim is East-West and it is situated in the Globe-Miami Mining District, Gila County, Arizona. The monument at which this location notice is posted lies within the boundaries of the claim at Corner No. 1. This claim runs from the location monument on which this notice is posted 5 feet in a East direction to the East end line and 655 feet in a West direction to the West end line and is also marked by four monuments, one at each corner of the claim, making the claim in the form of a parallelogram. The location monument at which this notice is posted is situated within Section 21, Township 1 North, Range 14 East, G.&S.R.M., and this claim encompasses portions of the quarter section, subdivisions(s), Section(s), Township and Range as follows:

A MC 327729

NE 1/4 NE 1/4 Section 21, Township 1 North,
Range 14 East

The locality of this claim with reference to some natural object or permanent monument and additional information (if any) concerning its locality are as follows: Beginning at the W 1/4 corner of Section 22, Township 1 North, Range 14 East, G. & S.R.M., thence West 660 feet, and North 1320 feet to Corner No. 1; thence West 660 feet to Corner No. 2; thence North 330 feet to Corner No. 3; thence East 660 feet to Corner No. 4; thence South 330 feet to Corner No. 1;

Oct 8 2 04 PM '93

DATED AND POSTED on the ground the 7th day of Sept, 1993.

Witnesses:

James Dickey

Locator(s)

Cyprus Miami Mining Corporation

P.O. Box "S"

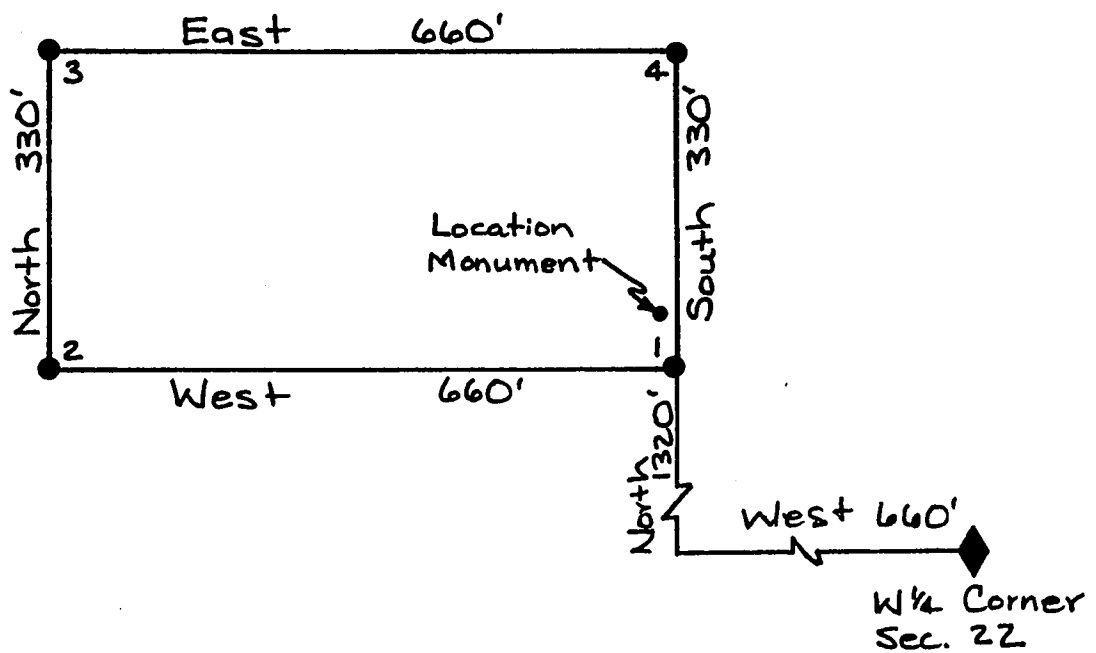
Claypool, AZ 85532

By:

Bill Eiden

, Agent

PLAT OF MILL SITE CLAIM
(To be Attached to Recorded Copy of
Location Notice Pursuant to A.R.S. § 27-203)



1. Name of Claim Future 81 Millsite
2. Type of Claim Millsite
3. The Claim conforms to the following legal subdivision:
 Township 1 North, Range 14 East, G. & S.R.M.
 Section: NE 1/4 NE 1/4 Section 21
4. Scale: 1" = 200'
5. The Claim is situated in Gila County, Arizona.
6. Type of corner and location monuments used: 3" Capped Plastic Pipe

RECEIVED
 ARIZONA DEPARTMENT OF REVENUE
 OCT 8 2 04 PM '93

When recorded, mail to:

CYPRUS MIAMI MINING CORPORATION
P. O. Box 3299
Englewood, Colorado 80155

Attention: Land Management Dept.

FEE# 93- 637323 C \$ 9.00
ck# 04331
#PAGES 2
RECORDED AT THE REQUEST OF

CYPRUS MIAMI MINING CORPORATION
DATE 9/17/93 TIME 3:30
OFFICIAL RECORDS OF GILA COUNTY, AZ
LINDA HAUGHT ORTEGA, RECORDER
BY Deane Dickey, Deputy

This Space Reserved for Recording Information

LOCATION NOTICE (MILLSITE CLAIM)

NOTICE IS HEREBY GIVEN that the Future 82 Millsite millsite claim has been located by Cyprus Miami Mining Corporation, whose address is P.O. Box "S", Claypool, AZ 85532. This claim is 660 feet in length and 330 feet in width. The general course of this claim is East-West and it is situated in the Globe-Miami Mining District, Gila County, Arizona. The monument at which this location notice is posted lies within the boundaries of the claim at Corner No. 1. This claim runs from the location monument on which this notice is posted 5 feet in a East direction to the East end line and 655 feet in a West direction to the West end line and is also marked by four monuments, one at each corner of the claim, making the claim in the form of a parallelogram. The location monument at which this notice is posted is situated within Section 21, Township 1 North, Range 14 East, G.&S.R.M., and this claim encompasses portions of the quarter section, subdivisions(s), Section(s), Township and Range as follows:
SE 1/4 NE 1/4 Section 21, Township 1 North,
Range 14 East

The locality of this claim with reference to some natural object or permanent monument and additional information (if any) concerning its locality are as follows: Beginning at the W 1/4 corner of Section 22, Township 1 North, Range 14 East, G. & S.R.M., thence North 1320 feet, and West 660 feet to Corner No. 1; thence South 330 feet to Corner No. 2; thence West 660 feet to Corner No. 3; thence North 330 feet to Corner No. 4; thence East 660 feet to Corner No. 1;

DATED AND POSTED on the ground the 27th day of Sept, 1993.

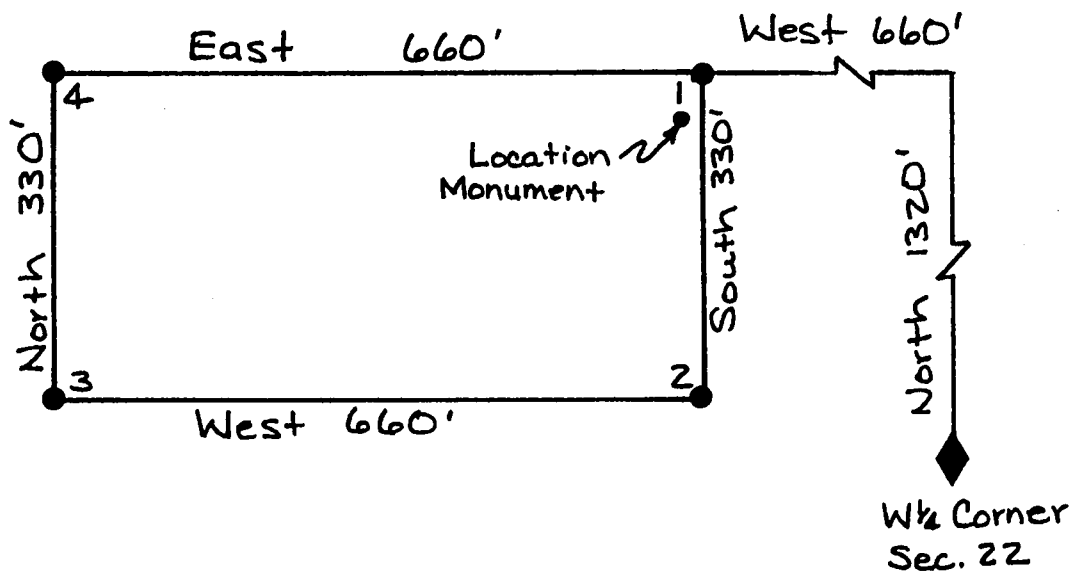
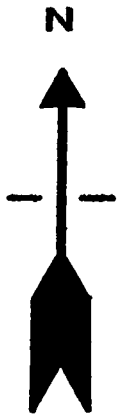
Witnesses:

Joan Holloway

Locator(s) Cyprus Miami Mining Corporation
P.O. Box "S"
Claypool, AZ 85532

By: Bill Enders, Agent

PLAT OF MILL SITE CLAIM
(To be Attached to Recorded Copy of
Location Notice Pursuant to A.R.S. § 27-203)



A MC 327730

1. Name of Claim Future 82 Millsite
2. Type of Claim Millsite
3. The Claim conforms to the following legal subdivision:
 Township 1 North, Range 14 East, G. & S.R.M.
 Section: SE 1/4 NE 1/4 Section 21

RECEIVED
 ARIZONA
 OCT 8 2 04 PM '93

4. Scale: 1" = 200'
5. The Claim is situated in Gila County, Arizona.
6. Type of corner and location monuments used: 3" Capped Plastic Pipe

When recorded, mail to:

CYPRUS MIAMI MINING CORPORATION
P. O. Box 3299
Englewood, Colorado 80155

Attention: Land Management Dept.

FEE# 93-

637324

RECORDED AT THE REQUEST OF

ck# 04331
#PAGES 2

CYPRUS MIAMI MINING CORPORATION

DATE 9/17/93 TIME 3:30

OFFICIAL RECORDS OF GILA COUNTY, AZ
LINDA HAUGHT ORTEGA, RECORDER

BY

Linda Haught Ortega

This Space Reserved for Recording Information

LOCATION NOTICE
(MILLSITE CLAIM)

NOTICE IS HEREBY GIVEN that the Future 83 Millsite millsite claim has been located by Cyprus Miami Mining Corporation, whose address is P.O. Box "S", Claypool, AZ 85532. This claim is 660 feet in length and 330 feet in width. The general course of this claim is East-West and it is situated in the Globe-Miami Mining District, Gila County, Arizona. The monument at which this location notice is posted lies within the boundaries of the claim at Corner No. 1. This claim runs from the location monument on which this notice is posted 5 feet in a East direction to the East end line and 655 feet in a West direction to the West end line and is also marked by four monuments, one at each corner of the claim, making the claim in the form of a parallelogram. The location monument at which this notice is posted is situated within Section 21, Township 1 North, Range 14 East, G.&S.R.M., and this claim encompasses portions of the quarter section, subdivisions(s), Section(s), Township and Range as follows:

SE 1/4 NE 1/4 Section 21, Township 1 North,
Range 14 East

The locality of this claim with reference to some natural object or permanent monument and additional information (if any) concerning its locality are as follows: Beginning at the N 1/4 corner of Section 22, Township 1 North, Range 14 East, G. & S.R.M., thence West 660 feet, and North 660 feet to Corner No. 1; thence West 660 feet to Corner No. 2; thence North 330 feet to Corner No. 3; thence East 660 feet to Corner No. 4; thence South 330 feet to Corner No. 1;

DATED AND POSTED on the ground the 7th day of Sept, 1993.

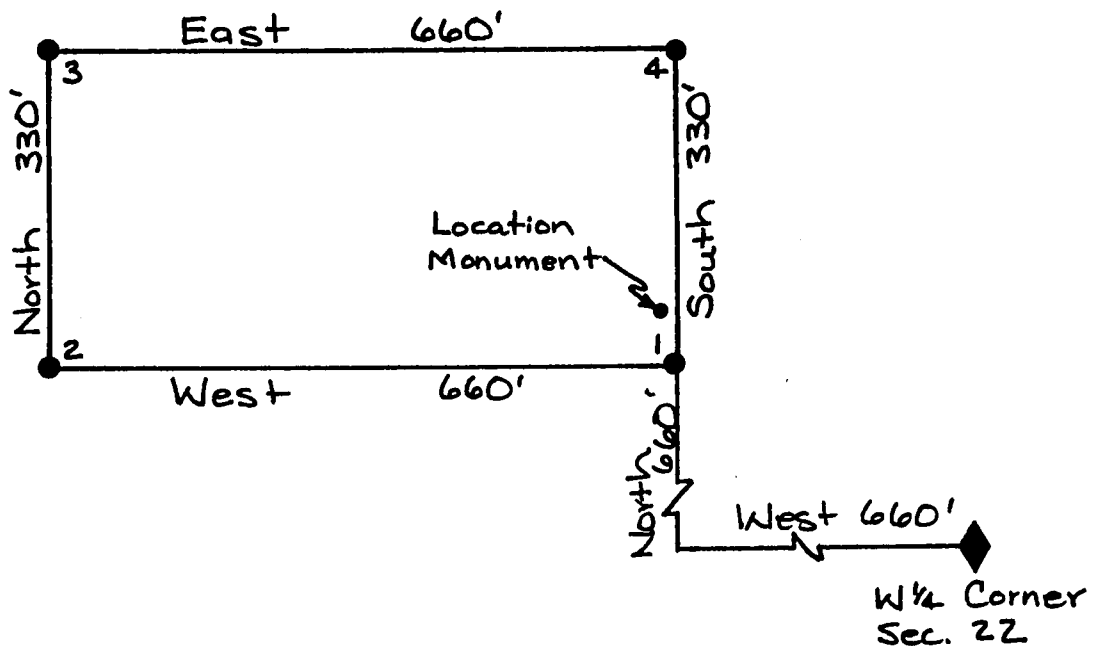
Witnesses:

John Holter

Locator(s) Cyprus Miami Mining Corporation
P.O. Box "S"
Claypool, AZ 85532

By: *Bill Enslin*, Agent

PLAT OF MILL SITE CLAIM
(To be Attached to Recorded Copy of
Location Notice Pursuant to A.R.S. § 27-203)



1. Name of Claim Future 83 Millsite
2. Type of Claim Millsite
3. The Claim conforms to the following legal subdivision:
 Township 1 North, Range 14 East, G. & S.R.M.
 Section: SE 1/4 NE 1/4 Section 21
4. Scale: 1" = 200'
5. The Claim is situated in Gila County, Arizona.
6. Type of corner and location monuments used: 3" Capped Plastic Pipe

Oct 8 2 05 PM '93

RECEIVED
 ARIZONA DEPT. OF AGRICULTURE

MC 327731

FEE# 93- 637325
RECORDED AT THE REQUEST OF

6 \$9.00
ck# 04331
#PAGES 2

When recorded, mail to:

CYPRUS MIAMI MINING CORPORATION
P. O. Box 3299
Englewood, Colorado 80155

Attention: Land Management Dept.

CYPRUS MIAMI MINING CORPORATION
DATE 9/17/93 TIME 3:30
OFFICIAL RECORDS OF GILA COUNTY, AZ
LINDA HAUGHT ORTEGA, RECORDER
By Linda Haught Ortega

This Space Reserved for Recording Information

LOCATION NOTICE
(MILLSITE CLAIM)

NOTICE IS HEREBY GIVEN that the Future 84 Millsite millsite claim has been located by Cyprus Miami Mining Corporation, whose address is P.O. Box "S", Claypool, AZ 85532. This claim is 660 feet in length and 330 feet in width. The general course of this claim is East-West and it is situated in the Globe-Miami Mining District, Gila County, Arizona. The monument at which this location notice is posted lies within the boundaries of the claim at Corner No. 1. This claim runs from the location monument on which this notice is posted 5 feet in a East direction to the East end line and 655 feet in a West direction to the West end line and is also marked by four monuments, one at each corner of the claim, making the claim in the form of a parallelogram. The location monument at which this notice is posted is situated within Section 21, Township 1 North, Range 14 East, G.&S.R.M., and this claim encompasses portions of the quarter section, subdivisions(s), Section(s), Township and Range as follows:

SE 1/4 NE 1/4 Section 21, Township 1 North,
Range 14 East

The locality of this claim with reference to some natural object or permanent monument and additional information (if any) concerning its locality are as follows: Beginning at the W 1/4 corner of Section 22, Township 1 North, Range 14 East, G. & S.R.M., thence North 660 feet, and West 660 feet to Corner No. 1; thence South 330 feet to Corner No. 2; thence West 660 feet to Corner No. 3; thence North 330 feet to Corner No. 4; thence East 660 feet to Corner No. 1;

DATED AND POSTED on the ground the 7th day of Sept, 1993.

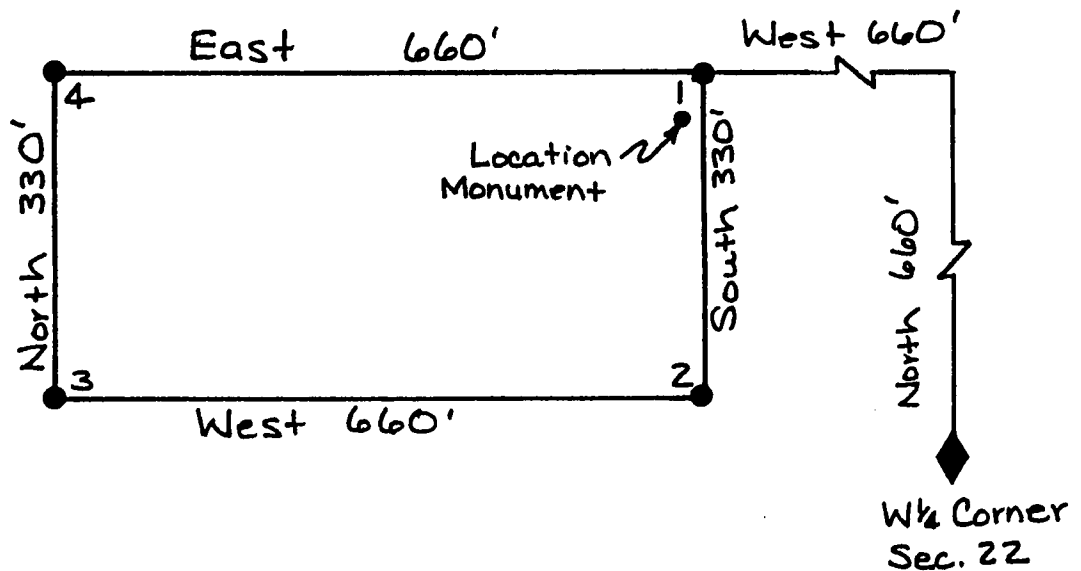
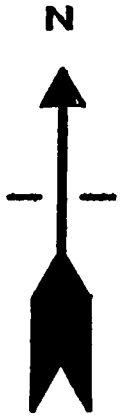
Witnesses:

Jason Holland

Locator(s) Cyprus Miami Mining Corporation
P.O. Box "S"
Claypool, AZ 85532

By: Bill Ender, Agent

PLAT OF MILL SITE CLAIM
(To be Attached to Recorded Copy of
Location Notice Pursuant to A.R.S. § 27-203)



A MC 327732

1. Name of Claim Future 84 Millsite

2. Type of Claim Millsite

3. The Claim conforms to the following legal subdivision:

Township 1 North, Range 14 East, G. & S.R.M.

Section: SE 1/4 NE 1/4 Section 21

4. Scale: 1" = 200'

5. The Claim is situated in Gila County, Arizona.

6. Type of corner and location monuments used: 3" Capped Plastic Pipe

RECEIVED
 OCT 8 2 05 PM '93
 ARIZONA DEPT. OF REVENUE

FEE# 93- 637326 C \$9.00
ck# 04331
RECORDED AT THE REQUEST OF #PAGES 2

When recorded, mail to:

CYPRUS MIAMI MINING CORPORATION
P. O. Box 3299
Englewood, Colorado 80155

Attention: Land Management Dept.

CYPRUS MIAMI MINING CORPORATION
DATE 9/17/93 TIME 3:30
OFFICIAL RECORDS OF GILA COUNTY, AZ
LINDA HAUGHT ORTEGA, RECORDER
BY *Linda Haught Ortega*

This Space Reserved for Recording Information

LOCATION NOTICE
(MILLSITE CLAIM)

NOTICE IS HEREBY GIVEN that the Future 85 Millsite millsite claim has been located by Cyprus Miami Mining Corporation, whose address is P.O. Box "S", Claypool, AZ 85532. This claim is 660 feet in length and 330 feet in width. The general course of this claim is East-West and it is situated in the Globe-Miami Mining District, Gila County, Arizona. The monument at which this location notice is posted lies within the boundaries of the claim at Corner No. 1. This claim runs from the location monument on which this notice is posted 5 feet in a East direction to the East end line and 655 feet in a West direction to the West end line and is also marked by four monuments, one at each corner of the claim, making the claim in the form of a parallelogram. The location monument at which this notice is posted is situated within Section 21, Township 1 North, Range 14 East, G.&S.R.M., and this claim encompasses portions of the quarter section, subdivisions(s), Section(s), Township and Range as follows:
SE 1/4 NE 1/4 Section 21, Township 1 North,
Range 14 East

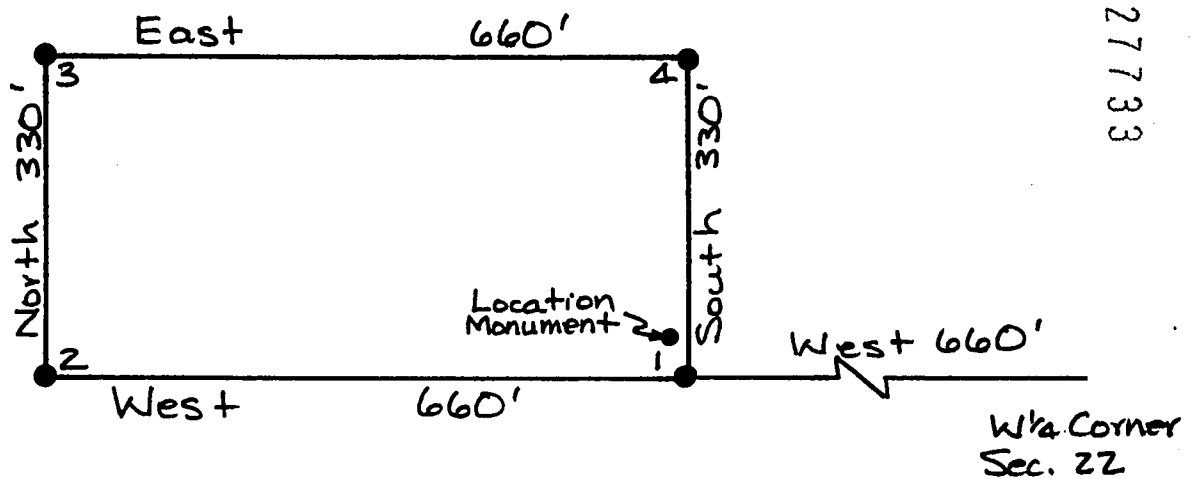
The locality of this claim with reference to some natural object or permanent monument and additional information (if any) concerning its locality are as follows:
Beginning at the W 1/4 corner of Section 22, Township 1 North, Range 14 East, G. & S.R.M., thence West 660 feet,
and 0 feet to Corner No. 1;
thence West 660 feet to Corner No. 2;
thence North 330 feet to Corner No. 3;
thence East 660 feet to Corner No. 4;
thence South 330 feet to Corner No. 1;

DATED AND POSTED on the ground the 7th day of Sep, 1993.

Witnesses: *Jason Hill* Locator(s) Cyprus Miami Mining Corporation
 P.O. Box "S"
 Claypool, AZ 85532

By: *Bill Enders*, Agent

PLAT OF MILL SITE CLAIM
(To be Attached to Recorded Copy of
Location Notice Pursuant to A.R.S. § 27-203)



A MC 327733

1. Name of Claim Future 85 Millsite2. Type of Claim Millsite

3. The Claim conforms to the following legal subdivision:

Township 1 North, Range 14 East, G. & S.R.M.Section: SE 1/4 NE 1/4 Section 214. Scale: 1" = 200'5. The Claim is situated in Gila County, Arizona.6. Type of corner and location monuments used: 3" Capped Plastic Pipe

RECEIVED
 ARIZONA
 DEC 10 2 05 PM '93

FEE# 93- 637327
RECORDED AT THE REQUEST OF

C \$9.00
ck# 04331
#PAGES 2

When recorded, mail to:

CYPRUS MIAMI MINING CORPORATION
P. O. Box 3299
Englewood, Colorado 80155

Attention: Land Management Dept.

CYPRUS MIAMI MINING CORPORATION

DATE 9/17/93 TIME 1:30

OFFICIAL RECORDS OF GILA COUNTY, AZ
LINDA HAUGHT ORTEGA, RECORDER

BY Linda Haught Ortega

This Space Reserved for Recording Information

LOCATION NOTICE
(MILLSITE CLAIM)

NOTICE IS HEREBY GIVEN that the Future 86 Millsite millsite claim has been located by Cyprus Miami Mining Corporation, whose address is P.O. Box "S", Claypool, AZ 85532. This claim is 660 feet in length and 330 feet in width. The general course of this claim is East-West and it is situated in the Globe-Miami Mining District, Gila County, Arizona. The monument at which this location notice is posted lies within the boundaries of the claim at Corner No. 1. This claim runs from the location monument on which this notice is posted 5 feet in a East direction to the East end line and 655 feet in a West direction to the West end line and is also marked by four monuments, one at each corner of the claim, making the claim in the form of a parallelogram. The location monument at which this notice is posted is situated within Section 21, Township 1 North, Range 14 East, G.&S.R.M., and this claim encompasses portions of the quarter section, subdivisions(s), Section(s), Township and Range as follows:

NE 1/4 SE 1/4 Section 21, Township 1 North,
Range 14 East

The locality of this claim with reference to some natural object or permanent monument and additional information (if any) concerning its locality are as follows: Beginning at the W 1/4 corner of Section 22, Township 1 North, Range 14 East, G. & S.R.M., thence West 660 feet, and 0 feet to Corner No. 1; thence South 330 feet to Corner No. 2; thence West 660 feet to Corner No. 3; thence North 330 feet to Corner No. 4; thence East 660 feet to Corner No. 1;

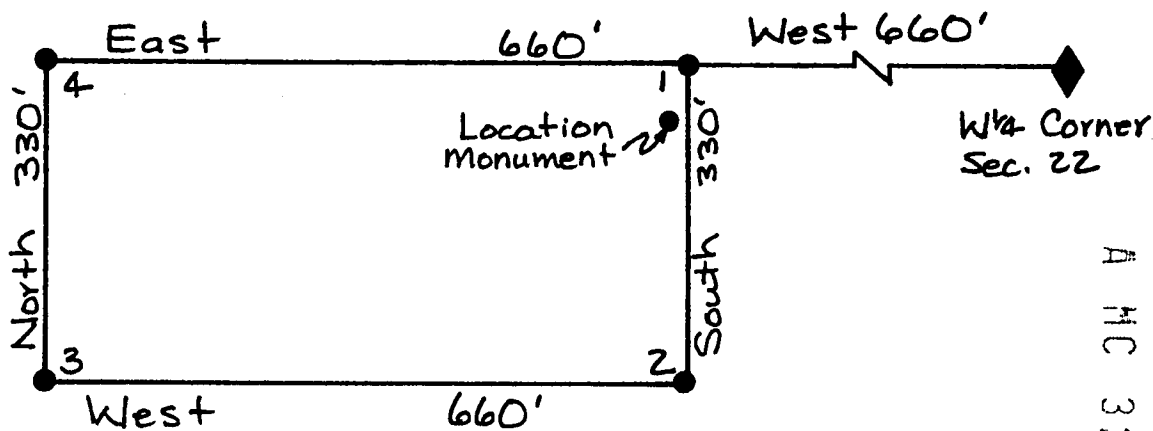
DATED AND POSTED on the ground the 7th day of Sept, 1993.

Witnesses:

Locator(s) Cyprus Miami Mining Corporation
P.O. Box "S"
Claypool, AZ 85532

By: Bill Ender, Agent

PLAT OF MILL SITE CLAIM
(To be Attached to Recorded Copy of
Location Notice Pursuant to A.R.S. § 27-203)



A MC 327734

1. Name of Claim Future 86 Millsite
2. Type of Claim Millsite
3. The Claim conforms to the following legal subdivision:
Township 1 North, Range 14 East, G.& S.R.M.
Section: NE 1/4 SE 1/4 Section 21
4. Scale: 1" = 200'
5. The Claim is situated in Gila County, Arizona.
6. Type of corner and location monuments used: 3" Capped Plastic Pipe

RECORDED
OCT 8 2 05 PM '93
ARIZONA COUNTY CLERK
GILA COUNTY

FEE# 93- 637328 C. \$9.00
ck# 04331
#PAGES 2
RECORDED AT THE REQUEST OF

When recorded, mail to:

CYPRUS MIAMI MINING CORPORATION
P. O. Box 3299
Englewood, Colorado 80155

Attention: Land Management Dept.

CYPRUS MIAMI MINING CORPORATION
DATE 9/17/93 TIME 3:30
OFFICIAL RECORDS OF GILA COUNTY, AZ
LINDA HAUGHT ORTEGA, RECORDER
BY Linda Haught Ortega

This Space Reserved for Recording Information

**LOCATION NOTICE
(MILLSITE CLAIM)**

NOTICE IS HEREBY GIVEN that the Future 87 Millsite millsite claim has been located by Cyprus Miami Mining Corporation, whose address is P.O. Box "S", Claypool, AZ 85532. This claim is 660 feet in length and 330 feet in width. The general course of this claim is East-West and it is situated in the Globe-Miami Mining District, Gila County, Arizona. The monument at which this location notice is posted lies within the boundaries of the claim at Corner No. 1. This claim runs from the location monument on which this notice is posted 5 feet in a East direction to the East end line and 655 feet in a West direction to the West end line and is also marked by four monuments, one at each corner of the claim, making the claim in the form of a parallelogram. The location monument at which this notice is posted is situated within Section 21, Township 1 North, Range 14 East, G.&S.R.M., and this claim encompasses portions of the quarter section, subdivisions(s), Section(s), Township and Range as follows:

A MC 327735

NE 1/4 SE 1/4 Section 21, Township 1 North,
Range 14 East

The locality of this claim with reference to some natural object or permanent monument and additional information (if any) concerning its locality are as follows: Beginning at the W 1/4 corner of Section 22, Township 1 North, Range 14 East, G. & S.R.M., thence West 660 feet, and South 660 feet to Corner No. 1; thence West 660 feet to Corner No. 2; thence North 330 feet to Corner No. 3; thence East 660 feet to Corner No. 4; thence South 330 feet to Corner No. 1;

RECEIVED
SEP 20 5 PM '93
CLAYPOOL, AZ

DATED AND POSTED on the ground the 7th day of Sept, 1993.

Witnesses:

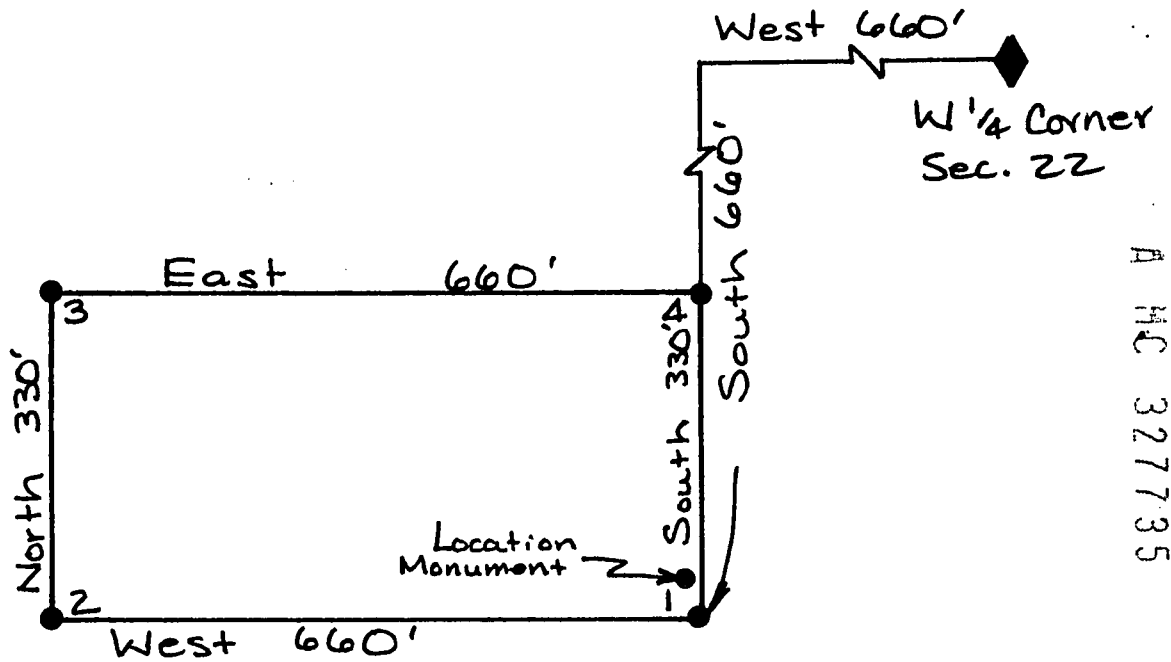
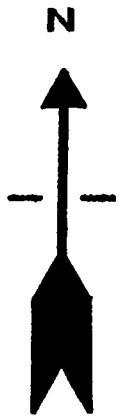
Jason Adair

Locator(s) Cyprus Miami Mining Corporation
P.O. Box "S"
Claypool, AZ 85532

By: Bill Enslin, Agent

PLAT OF MILL SITE CLAIM

(To be Attached to Recorded Copy of
Location Notice Pursuant to A.R.S. § 27-203)



A HC 327735

1. Name of Claim Future 87 Millsite
2. Type of Claim Millsite
3. The Claim conforms to the following legal subdivision:
Township 1 North, Range 14 East, G. & S.R.M.
Section: NE 1/4 SE 1/4 Section 21
4. Scale: 1" = 200'
5. The Claim is situated in Gila County, Arizona.
6. Type of corner and location monuments used: 3" Capped Plastic Pipe

Oct 8 2 05 PM '93

RECEIVED
ARIZONA
COUNTY CLERK
GILA COUNTY

When recorded, mail to:

CYPRUS MIAMI MINING CORPORATION
P. O. Box 3299
Englewood, Colorado 80155

Attention: Land Management Dept.

EE# 93- 637329
RECORDED AT THE REQUEST OF

C \$ 9.00
ck# 04331
#PAGES 2

CYPRUS MIAMI MINING CORPORATION

DATE 9/17/93 TIME 3:30

OFFICIAL RECORDS OF GILA COUNTY, AZ
JINDA HAUGHT ORTEGA, RECORDER

BY Deane Dickie, Deputy

This Space Reserved for Recording Information

LOCATION NOTICE
(MILLSITE CLAIM)

NOTICE IS HEREBY GIVEN that the Future 88 Millsite millsite claim has been located by Cyprus Miami Mining Corporation, whose address is P.O. Box "S", Claypool, AZ 85532. This claim is 660 feet in length and 330 feet in width. The general course of this claim is East-West and it is situated in the Globe-Miami Mining District, Gila County, Arizona. The monument at which this location notice is posted lies within the boundaries of the claim at Corner No. 1. This claim runs from the location monument on which this notice is posted 5 feet in a East direction to the East end line and 655 feet in a West direction to the West end line and is also marked by four monuments, one at each corner of the claim, making the claim in the form of a parallelogram. The location monument at which this notice is posted is situated within Section 21, Township 1 North, Range 14 East, G.&S.R.M., and this claim encompasses portions of the quarter section, subdivisions(s), Section(s), Township and Range as follows:

NE 1/4 SE 1/4 Section 21, Township 1 North,
Range 14 East

The locality of this claim with reference to some natural object or permanent monument and additional information (if any) concerning its locality are as follows: Beginning at the W 1/4 corner of Section 22, Township 1 North, Range 14 East, G. & S.R.M., thence West 660 feet,
and South 660 feet to Corner No. 1;
thence South 330 feet to Corner No. 2;
thence West 660 feet to Corner No. 3;
thence North 330 feet to Corner No. 4;
thence East 660 feet to Corner No. 1;

DATED AND POSTED on the ground the 17th day of Sept, 19 93.

Witnesses:

Jason Soller

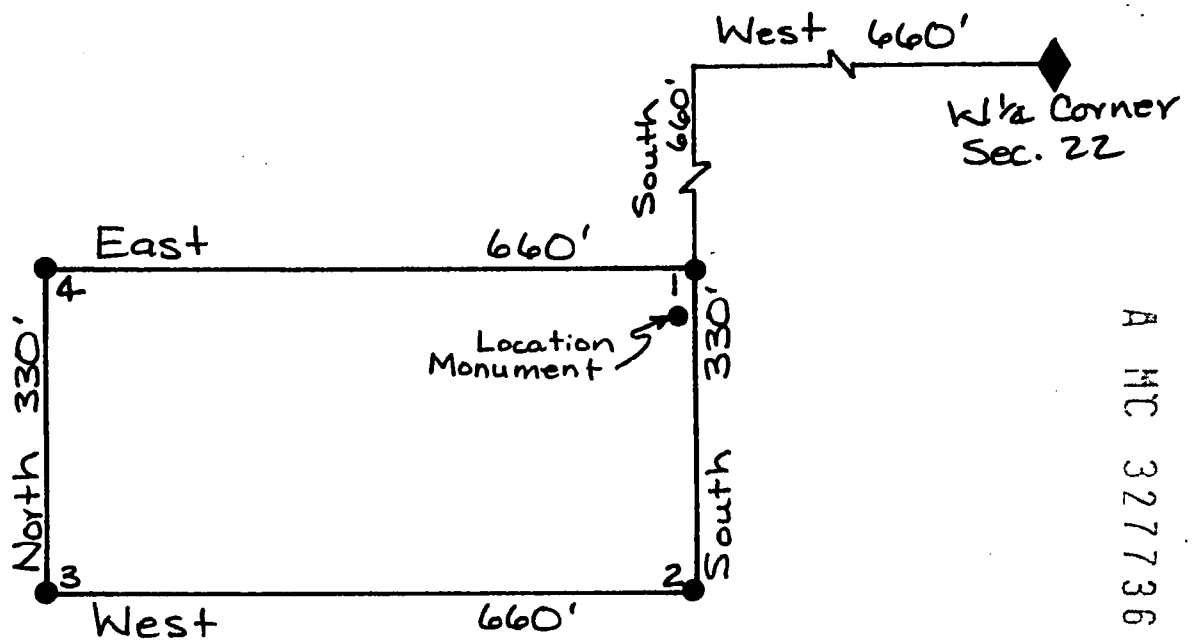
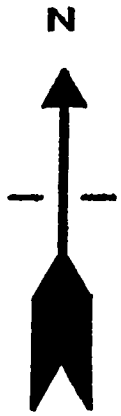
Locator(s) Cyprus Miami Mining Corporation

P.O. Box "S"

Claypool, AZ 85532

By: Bill Encher, Agent

PLAT OF MILL SITE CLAIM
 (To be Attached to Recorded Copy of
Location Notice Pursuant to A.R.S. § 27-203)



A MC 327736

1. Name of Claim Future 88 Millsite
2. Type of Claim Millsite
3. The Claim conforms to the following legal subdivision:
 Township 1 North, Range 14 East, G. & S.R.M.
 Section: NE 1/4 SE 1/4 Section 21
4. Scale: 1" = 200'
5. The Claim is situated in Gila County, Arizona.
6. Type of corner and location monuments used: 3" Capped Plastic Pipe

RECEIVED
 ARIZONA DEED SERVICE
 OCT 8 2 06 PM '93

FEE# 93- 637330 2 \$9.00
RECORDED AT THE REQUEST OF ck# 04331
#PAGES 2

When recorded, mail to:

CYPRUS MIAMI MINING CORPORATION
P. O. Box 3299
Englewood, Colorado 80155

Attention: Land Management Dept.

CYPRUS MIAMI MINING CORPORATION

DATE 9/17/93

TIME 3:30

OFFICIAL RECORDS OF GILA COUNTY, AZ
LINDA HAUGHT ORTEGA, RECORDER

BY Deane Dickey, Deputy

This Space Reserved for Recording Information

LOCATION NOTICE
(MILLSITE CLAIM)

NOTICE IS HEREBY GIVEN that the Future 89 Millsite millsite claim has been located by Cyprus Miami Mining Corporation, whose address is P.O. Box "S", Claypool, AZ 85532. This claim is 660 feet in length and 330 feet in width. The general course of this claim is East-West and it is situated in the Globe-Miami Mining District, Gila County, Arizona. The monument at which this location notice is posted lies within the boundaries of the claim at Corner No. 1. This claim runs from the location monument on which this notice is posted 5 feet in a East direction to the East end line and 655 feet in a West direction to the West end line and is also marked by four monuments, one at each corner of the claim, making the claim in the form of a parallelogram. The location monument at which this notice is posted is situated within Section 21, Township 1 North, Range 14 East, G.&S.R.M., and this claim encompasses portions of the quarter section, subdivisions(s), Section(s), Township and Range as follows:
NE 1/4 SE 1/4 Section 21, Township 1 North,
Range 14 East

The locality of this claim with reference to some natural object or permanent monument and additional information (if any) concerning its locality are as follows: Beginning at the W 1/4 corner of Section 22, Township 1 North, Range 14 East, G. & S.R.M., thence West 660 feet, and South 1320 feet to Corner No. 1; thence West 660 feet to Corner No. 2; thence North 330 feet to Corner No. 3; thence East 660 feet to Corner No. 4; thence South 330 feet to Corner No. 1;

DATED AND POSTED on the ground the 7th day of Sept, 1993.

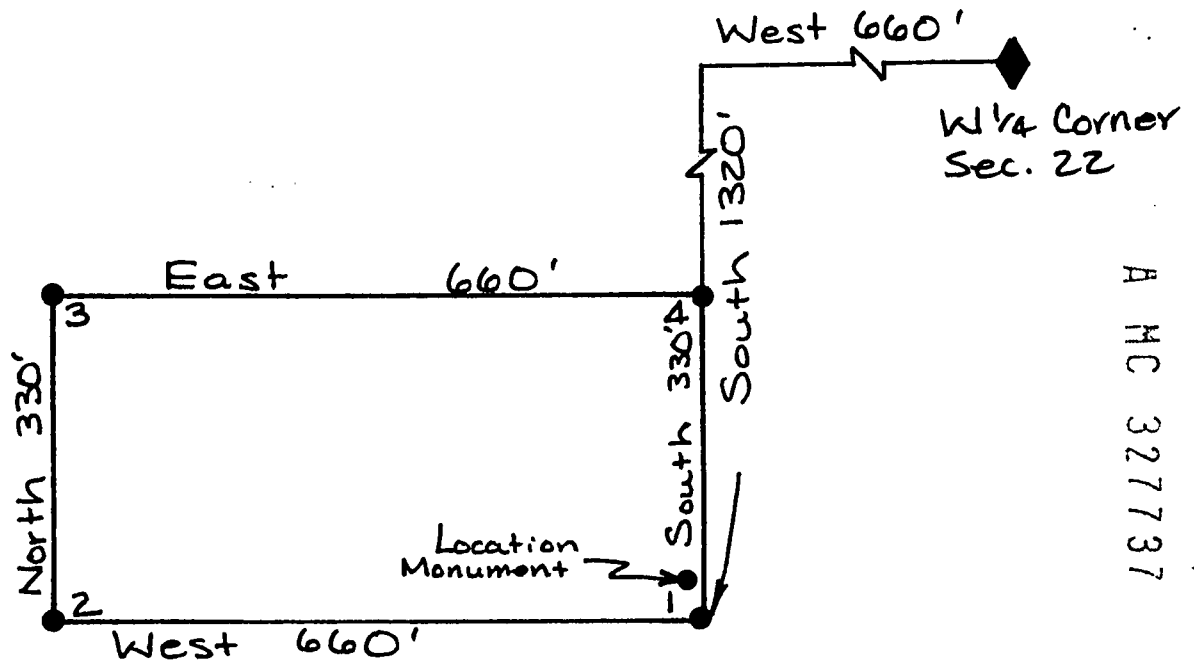
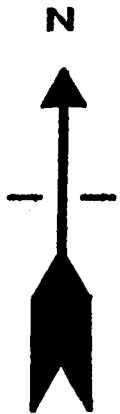
Witnesses:

[Signature]

Locator(s) Cyprus Miami Mining Corporation
P.O. Box "S"
Claypool, AZ 85532

By: [Signature], Agent

PLAT OF MILL SITE CLAIM
(To be Attached to Recorded Copy of
Location Notice Pursuant to A.R.S. & 27-203)



A MC 327737

1. Name of Claim Future 89 Millsite
2. Type of Claim Millsite
3. The Claim conforms to the following legal subdivision:
 Township 1 North, Range 14 East, G. & S.R.M.
 Section: NE 1/4 SE 1/4 Section 21

RECEIVED
 OCT 8 2 06 PM '93
 ARIZONA
 COUNTY CLERK'S
 OFFICE

4. Scale: 1" = 200'
5. The Claim is situated in Gila County, Arizona.
6. Type of corner and location monuments used: 3" Capped Plastic Pipe

When recorded, mail to:

CYPRUS MIAMI MINING CORPORATION
P. O. Box 3299
Englewood, Colorado 80155

Attention: Land Management Dept.

FEE# 93- 637331

RECORDED AT THE REQUEST OF

c \$9.00
ck# 04331
#PAGES 2

CYPRUS MIAMI MINING CORPORATION

DATE 9/17/93

TIME 3:30

OFFICIAL RECORDS OF GILA COUNTY, AZ
LINDA HAUGHT ORTEGA, RECORDER

BY Diane Dickey, Deputy

This Space Reserved for Recording Information

LOCATION NOTICE
(MILLSITE CLAIM)

NOTICE IS HEREBY GIVEN that the Future 90 Millsite millsite claim has been located by Cyprus Miami Mining Corporation, whose address is P.O. Box "S", Claypool, AZ 85532. This claim is 660 feet in length and 330 feet in width. The general course of this claim is East-West and it is situated in the Globe-Miami Mining District, Gila County, Arizona. The monument at which this location notice is posted lies within the boundaries of the claim at Corner No. 1. This claim runs from the location monument on which this notice is posted 5 feet in a East direction to the East end line and 655 feet in a West direction to the West end line and is also marked by four monuments, one at each corner of the claim, making the claim in the form of a parallelogram. The location monument at which this notice is posted is situated within Section 21, Township 1 North, Range 14 East, G.&S.R.M., and this claim encompasses portions of the quarter section, subdivisions(s), Section(s), Township and Range as follows:

SE 1/4 SE 1/4 Section 21, Township 1 North,
Range 14 East

The locality of this claim with reference to some natural object or permanent monument and additional information (if any) concerning its locality are as follows:

Beginning at the W 1/4 corner of Section 22, Township 1 North, Range 14 East, G. & S.R.M., thence West 660 feet,
and South 1320 feet to Corner No. 1;
thence South 330 feet to Corner No. 2;
thence West 660 feet to Corner No. 3;
thence North 330 feet to Corner No. 4;
thence East 660 feet to Corner No. 1;

DATED AND POSTED on the ground the 7th day of Sept, 1993.

Witnesses:

Jason Hollis

Locator(s) Cyprus Miami Mining Corporation

P.O. Box "S"

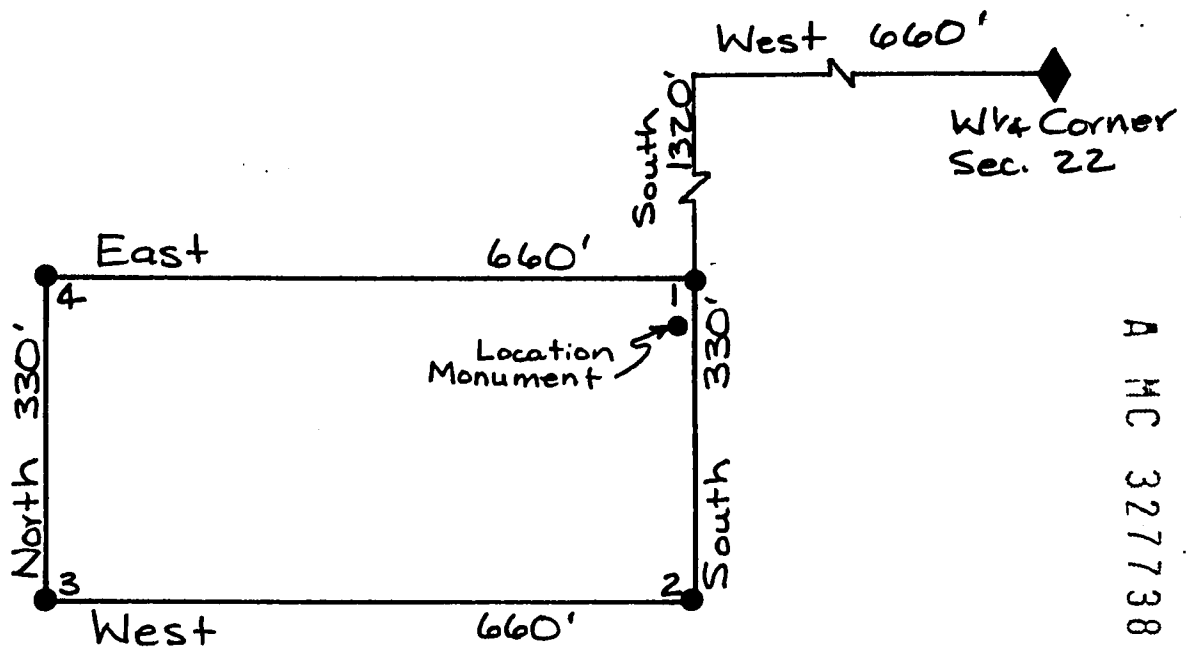
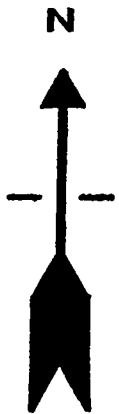
Claypool, AZ 85532

By: Bill Crocker, Agent

A MC 327738

RECEIVED
OCT 8 2 06 PM '93
LAND MANAGEMENT OFFICE

PLAT OF MILL SITE CLAIM
(To be Attached to Recorded Copy of
Location Notice Pursuant to A.R.S. & 27-203)



A MC 327738

1. Name of Claim Future 90 Millsite
2. Type of Claim Millsite
3. The Claim conforms to the following legal subdivision:
 Township 1 North, Range 14 East, G. & S.R.M.
 Section: SE 1/4 SE 1/4 Section 21
4. Scale: 1" = 200'
5. The Claim is situated in Gila County, Arizona.
6. Type of corner and location monuments used: 3" Capped Plastic Pipe

RECORDED
 OCT 8 2 06 PM '93
 ARIZONA DEPT. OF REVENUE

FEE# 93- 637332 6 \$9.00
RECORDED AT THE REQUEST OF ck#04331
#PAGES 2

When recorded, mail to:

CYPRUS MIAMI MINING CORPORATION
P. O. Box 3299
Englewood, Colorado 80155

Attention: Land Management Dept.

CYPRUS MIAMI MINING CORPORATION

DATE 9/17/93 TIME 3:30

OFFICIAL RECORDS OF GILA COUNTY, AZ
LINDA HAUGHT ORTEGA, RECORDER

BY Diane Dickey, Deputy

This Space Reserved for Recording Information

LOCATION NOTICE
(MILLSITE CLAIM)

NOTICE IS HEREBY GIVEN that the Future 91 Millsite millsite claim has been located by Cyprus Miami Mining Corporation, whose address is P.O. Box "S", Claypool, AZ 85532. This claim is 660 feet in length and 330 feet in width. The general course of this claim is East-West and it is situated in the Globe-Miami Mining District, Gila County, Arizona. The monument at which this location notice is posted lies within the boundaries of the claim at Corner No. 1. This claim runs from the location monument on which this notice is posted 5 feet in a East direction to the East end line and 655 feet in a West direction to the West end line and is also marked by four monuments, one at each corner of the claim, making the claim in the form of a parallelogram. The location monument at which this notice is posted is situated within Section 21, Township 1 North, Range 14 East, G.&S.R.M., and this claim encompasses portions of the quarter section, subdivisions(s), Section(s), Township and Range as follows:

SE 1/4 SE 1/4 Section 21, Township 1 North,
Range 14 East

The locality of this claim with reference to some natural object or permanent monument and additional information (if any) concerning its locality are as follows:

Beginning at the W 1/4 corner of Section 22, Township 1 North, Range 14 East, G. & S.R.M., thence West 660 feet,
and South 1980 feet to Corner No. 1;
thence West 660 feet to Corner No. 2;
thence North 330 feet to Corner No. 3;
thence East 660 feet to Corner No. 4;
thence South 330 feet to Corner No. 1;

DATED AND POSTED on the ground the 7th day of Sept, 1993.

Witnesses:

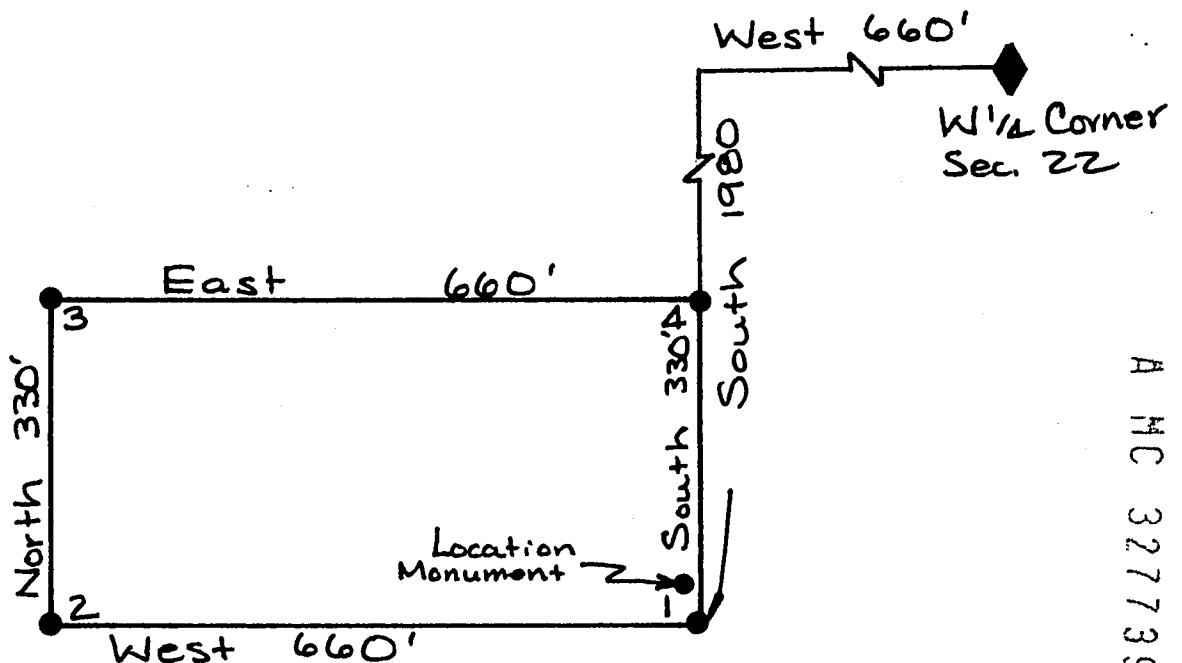
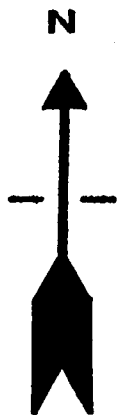
[Signature]

Locator(s) Cyprus Miami Mining Corporation
P.O. Box "S"
Claypool, AZ 85532

By: Bill Ender, Agent

PLAT OF MILL SITE CLAIM

(To be Attached to Recorded Copy of
Location Notice Pursuant to A.R.S. & 27-203)



A MC 327739

1. Name of Claim Future 91 Millsite
2. Type of Claim Millsite
3. The Claim conforms to the following legal subdivision:
Township 1 North, Range 14 East, G. & S.R.M.
Section: SE 1/4 SE 1/4 Section 21
4. Scale: 1" = 200'
5. The Claim is situated in Gila County, Arizona.
6. Type of corner and location monuments used: 3" Capped Plastic Pipe

Oct 8 2 06 PM '93

RECEIVED
ARIZONA DEPT. OF REVENUE

When recorded, mail to:

CYPRUS MIAMI MINING CORPORATION
P. O. Box 3299
Englewood, Colorado 80155

Attention: Land Management Dept.

FEE# 93- 637333 C S 9.00
ck# 04331
#PAGES 2
RECORDED AT THE REQUEST OF
CYPRUS MIAMI MINING CORPORATION
DATE 9/17/93 TIME 3:30
OFFICIAL RECORDS OF GILA COUNTY, AZ
LINDA HAUGHT ORTEGA, RECORDER
BY Diana Dickey, Deputy

This Space Reserved for Recording Information

LOCATION NOTICE
(MILLSITE CLAIM)

NOTICE IS HEREBY GIVEN that the Future 92 Millsite millsite claim has been located by Cyprus Miami Mining Corporation, whose address is P.O. Box "S", Claypool, AZ 85532. This claim is 660 feet in length and 330 feet in width. The general course of this claim is East-West and it is situated in the Globe-Miami Mining District, Gila County, Arizona. The monument at which this location notice is posted lies within the boundaries of the claim at Corner No. 1. This claim runs from the location monument on which this notice is posted 5 feet in a East direction to the East end line and 655 feet in a West direction to the West end line and is also marked by four monuments, one at each corner of the claim, making the claim in the form of a parallelogram. The location monument at which this notice is posted is situated within Section 21, Township 1 North, Range 14 East, G.&S.R.M., and this claim encompasses portions of the quarter section, subdivisions(s), Section(s), Township and Range as follows:

SE 1/4 SE 1/4 Section 21, Township 1 North,
Range 14 East

The locality of this claim with reference to some natural object or permanent monument and additional information (if any) concerning its locality are as follows: Beginning at the W 1/4 corner of Section 22, Township 1 North, Range 14 East, G. & S.R.M., thence West 660 feet, and South 1980 feet to Corner No. 1; thence South 330 feet to Corner No. 2; thence West 660 feet to Corner No. 3; thence North 330 feet to Corner No. 4; thence East 660 feet to Corner No. 1;

DATED AND POSTED on the ground the 7th day of Sept, 1993.

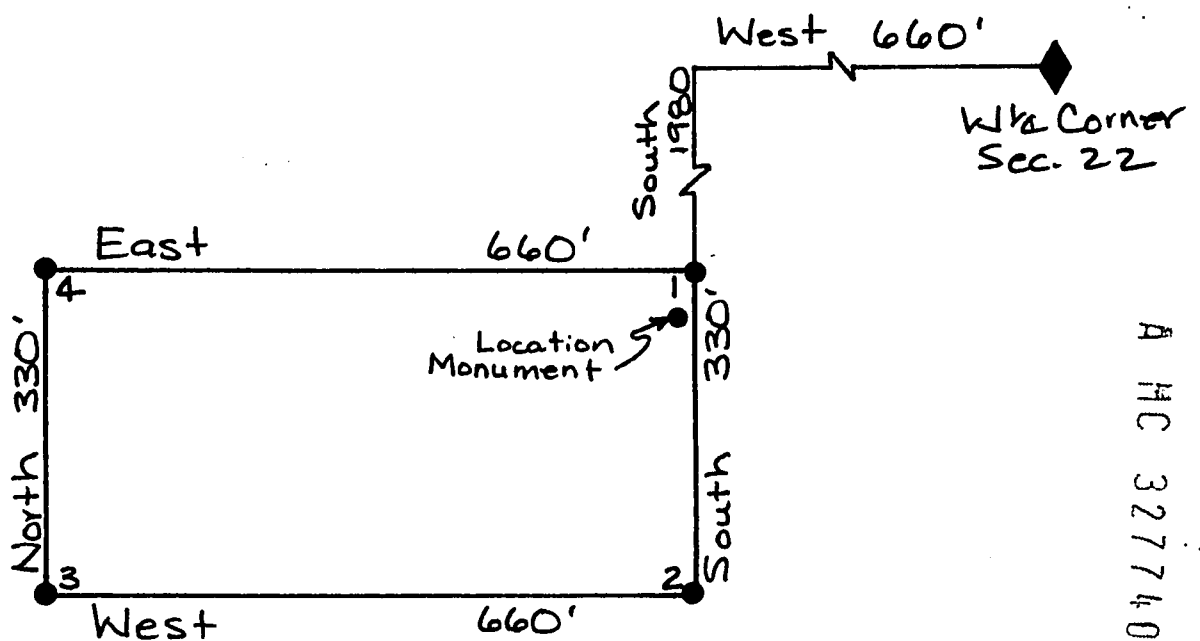
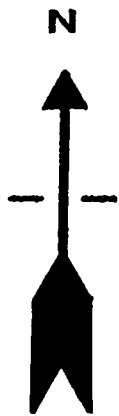
Witnesses:

[Signature]

Locator(s) Cyprus Miami Mining Corporation
P.O. Box "S"
Claypool, AZ 85532

By: Bill Ender, Agent

PLAT OF MILL SITE CLAIM
 (To be Attached to Recorded Copy of
Location Notice Pursuant to A.R.S. § 27-203)



A HC 327740

1. Name of Claim Future 92 millsite

2. Type of Claim Millsite

3. The Claim conforms to the following legal subdivision:

Township 1 North, Range 14 East, G. & S.R.M.

Section: SE 1/4 SE 1/4 Section 21

4. Scale: 1" = 200'

5. The Claim is situated in Gila County, Arizona.

6. Type of corner and location monuments used: 3" Capped Plastic Pipe

RECEIVED
 OCT 8 2 06 PM '93
 ARIZONA
 COUNTY CLERK'S OFFICE

When recorded, mail to:

CYPRUS MIAMI MINING CORPORATION
P. O. Box 3299
Englewood, Colorado 80155

Attention: Land Management Dept.

EE# 93- 637334
RECORDED AT THE REQUEST OF

U \$ 9.00
ck# 04331
#PAGES 2

CYPRUS MIAMI MINING CORPORATION
DATE 9/17/93 TIME 3:30
OFFICIAL RECORDS OF GILA COUNTY, AZ
LINDA HAUGHT ORTEGA, RECORDER
Y Diane Dickey, Deputy

This Space Reserved for Recording Information

LOCATION NOTICE
(MILLSITE CLAIM)

NOTICE IS HEREBY GIVEN that the Future 93 Millsite millsite claim has been located by Cyprus Miami Mining Corporation, whose address is P.O. Box "S", Claypool, AZ 85532. This claim is 660 feet in length and 330 feet in width. The general course of this claim is East-West and it is situated in the Globe-Miami Mining District, Gila County, Arizona. The monument at which this location notice is posted lies within the boundaries of the claim at Corner No. 1. This claim runs from the location monument on which this notice is posted 5 feet in a East direction to the East end line and 655 feet in a West direction to the West end line and is also marked by four monuments, one at each corner of the claim, making the claim in the form of a parallelogram. The location monument at which this notice is posted is situated within Section 21, Township 1 North, Range 14 East, G.&S.R.M., and this claim encompasses portions of the quarter section, subdivisions(s), Section(s), Township and Range as follows:

SE 1/4 SE 1/4 Section 21, Township 1 North,
Range 14 East

The locality of this claim with reference to some natural object or permanent monument and additional information (if any) concerning its locality are as follows: Beginning at the W 1/4 corner of Section 22, Township 1 North, Range 14 East, G. & S.R.M., thence West 660 feet, and South 2640 feet to Corner No. 1; thence West 660 feet to Corner No. 2; thence North 330 feet to Corner No. 3; thence East 660 feet to Corner No. 4; thence South 330 feet to Corner No. 1;

DATED AND POSTED on the ground the 7th day of Sept, 1993

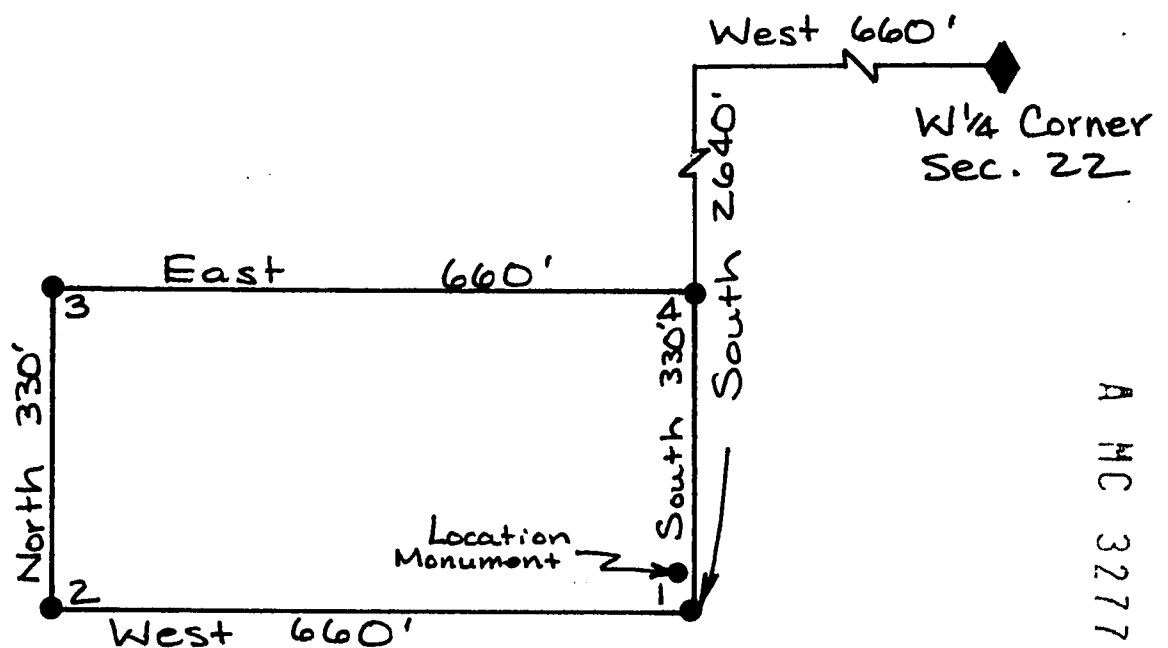
Witnesses:

[Signature]

Locator(s) Cyprus Miami Mining Corporation
P.O. Box "S"
Claypool, AZ 85532

By: Bill Enokas, Agent

PLAT OF MILL SITE CLAIM
(To be Attached to Recorded Copy of
Location Notice Pursuant to A.R.S. § 27-203)



A MC 327741

1. Name of Claim Future 93 Millsite
2. Type of Claim Millsite
3. The Claim conforms to the following legal subdivision:
 Township 1 North, Range 14 East, G. & S.R.M.
 Section: SE 1/4 SE 1/4 Section 21
4. Scale: 1" = 200'
5. The Claim is situated in Gila County, Arizona.
6. Type of corner and location monuments used: 3" Capped Plastic Pipe

RECORDED
 OCT 8 2 06 PM '93
 ARIZONA

C \$ 9-00

ck# 04331

FEE# 93- 637335 #PAGES 2

RECORDED AT THE REQUEST OF

When recorded, mail to:

CYPRUS MIAMI MINING CORPORATION
P. O. Box 3299
Englewood, Colorado 80155

Attention: Land Management Dept.

CYPRUS MIAMI MINING CORPORATIONDATE 9/17/93 TIME 3:30OFFICIAL RECORDS OF GILA COUNTY, AZ
LINDA HAUGHT ORTEGA, RECORDERBY Diane Dickey, Deputy

This Space Reserved for Recording Information

LOCATION NOTICE
(MILLSITE CLAIM)

NOTICE IS HEREBY GIVEN that the Future 94 Millsite millsite claim has been located by Cyprus Miami Mining Corporation, whose address is P.O. Box "S", Claypool, AZ 85532. This claim is 660 feet in length and 330 feet in width. The general course of this claim is East-West and it is situated in the Globe-Miami Mining District, Gila County, Arizona. The monument at which this location notice is posted lies within the boundaries of the claim at Corner No. 1. This claim runs from the location monument on which this notice is posted 5 feet in a East direction to the East end line and 655 feet in a West direction to the West end line and is also marked by four monuments, one at each corner of the claim, making the claim in the form of a parallelogram. The location monument at which this notice is posted is situated within Section 28, Township 1 North, Range 14 East, G.&S.R.M., and this claim encompasses portions of the quarter section, subdivisions(s), Section(s), Township and Range as follows:

A MC 327742

NE 1/4 NE 1/4 Section 28, Township 1 North,
Range 14 East

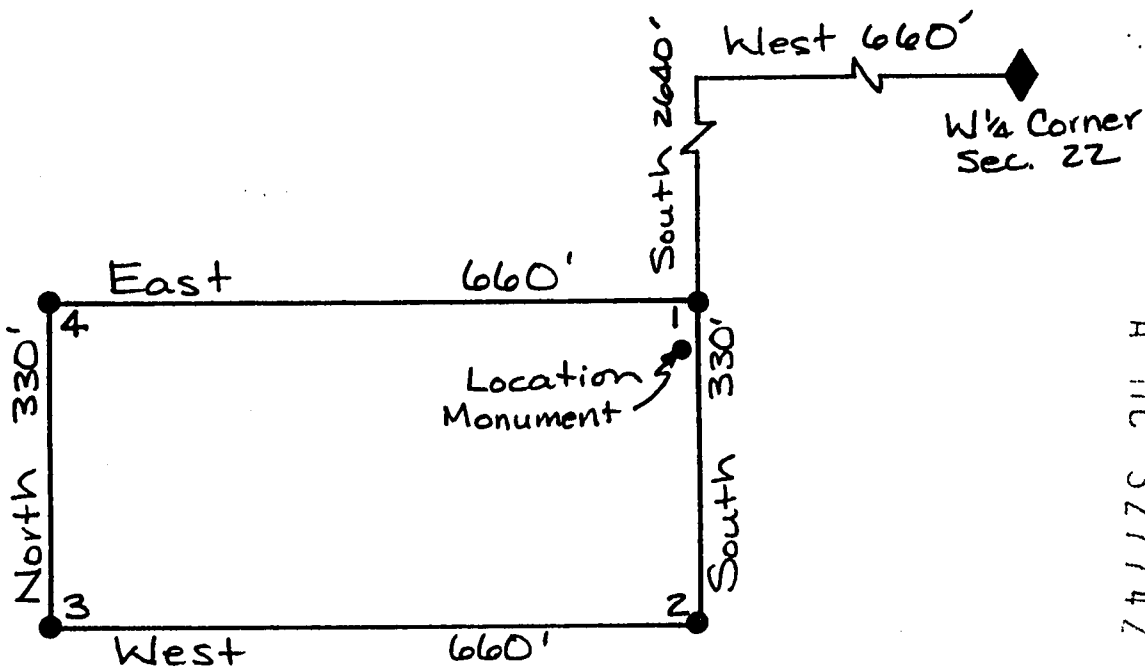
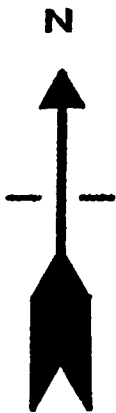
The locality of this claim with reference to some natural object or permanent monument and additional information (if any) concerning its locality are as follows: Beginning at the W 1/4 corner of Section 22, Township 1 North, Range 14 East, G. & S.R.M., thence West 660 feet, and South 2640 feet to Corner No. 1; thence South 330 feet to Corner No. 2; thence West 660 feet to Corner No. 3; thence North 330 feet to Corner No. 4; thence East 660 feet to Corner No. 1;

RECEIVED
OCT 8 2 06 PM '93
LAND MANAGEMENT DIVISIONDATED AND POSTED on the ground the 27th day of Sept, 1993.

Witnesses:

James AdkinsLocator(s) Cyprus Miami Mining Corporation
P.O. Box "S"
Claypool, AZ 85532By: Bill Guden, Agent

PLAT OF MILL SITE CLAIM
(To be Attached to Recorded Copy of
Location Notice Pursuant to A.R.S. & 27-203)



A MC 327742

1. Name of Claim Future 94 Millsite

2. Type of Claim Millsite

3. The Claim conforms to the following legal subdivision:
Township 1 North, Range 14 East, G. & S.R.M.
Section: NE 1/4 NE 1/4 Section 28

4. Scale: 1" = 200'

5. The Claim is situated in Gila County, Arizona.

6. Type of corner and location monuments used: 3" Capped Plastic Pipe

RECORDED
OCT 8 2 06 PM '93
COUNTY CLERK'S OFFICE

FEE# 93- 637336 C \$9.00
RECORDED AT THE REQUEST OF ck# 04331
#PAGES 2

When recorded, mail to:

CYPRUS MIAMI MINING CORPORATION
P. O. Box 3299
Englewood, Colorado 80155

Attention: Land Management Dept.

CYPRUS MIAMI MINING CORPORATION
DATE 9/17/93 TIME 3:30
OFFICIAL RECORDS OF GILA COUNTY, AZ
LINDA HAUGHT ORTEGA, RECORDER
BY Diane Dickey, Deputy

This Space Reserved for Recording Information

LOCATION NOTICE
(MILLSITE CLAIM)

NOTICE IS HEREBY GIVEN that the Future 95 Millsite millsite claim has been located by Cyprus Miami Mining Corporation, whose address is P.O. Box "S", Claypool, AZ 85532. This claim is 660 feet in length and 330 feet in width. The general course of this claim is East-West and it is situated in the Globe-Miami Mining District, Gila County, Arizona. The monument at which this location notice is posted lies within the boundaries of the claim at Corner No. 1. This claim runs from the location monument on which this notice is posted 5 feet in a East direction to the East end line and 655 feet in a West direction to the West end line and is also marked by four monuments, one at each corner of the claim, making the claim in the form of a parallelogram. The location monument at which this notice is posted is situated within Section 28, Township 1 North, Range 14 East, G.&S.R.M., and this claim encompasses portions of the quarter section, subdivisions(s), Section(s), Township and Range as follows:

NE 1/4 NE 1/4 Section 28, Township 1 North,
Range 14 East

The locality of this claim with reference to some natural object or permanent monument and additional information (if any) concerning its locality are as follows: Beginning at the W 1/4 corner of Section 22, Township 1 North, Range 14 East, G. & S.R.M., thence West 660 feet, and South 3300 feet to Corner No. 1; thence West 660 feet to Corner No. 2; thence North 330 feet to Corner No. 3; thence East 660 feet to Corner No. 4; thence South 330 feet to Corner No. 1;

DATED AND POSTED on the ground the 7th day of Sept, 1993.

Witnesses:

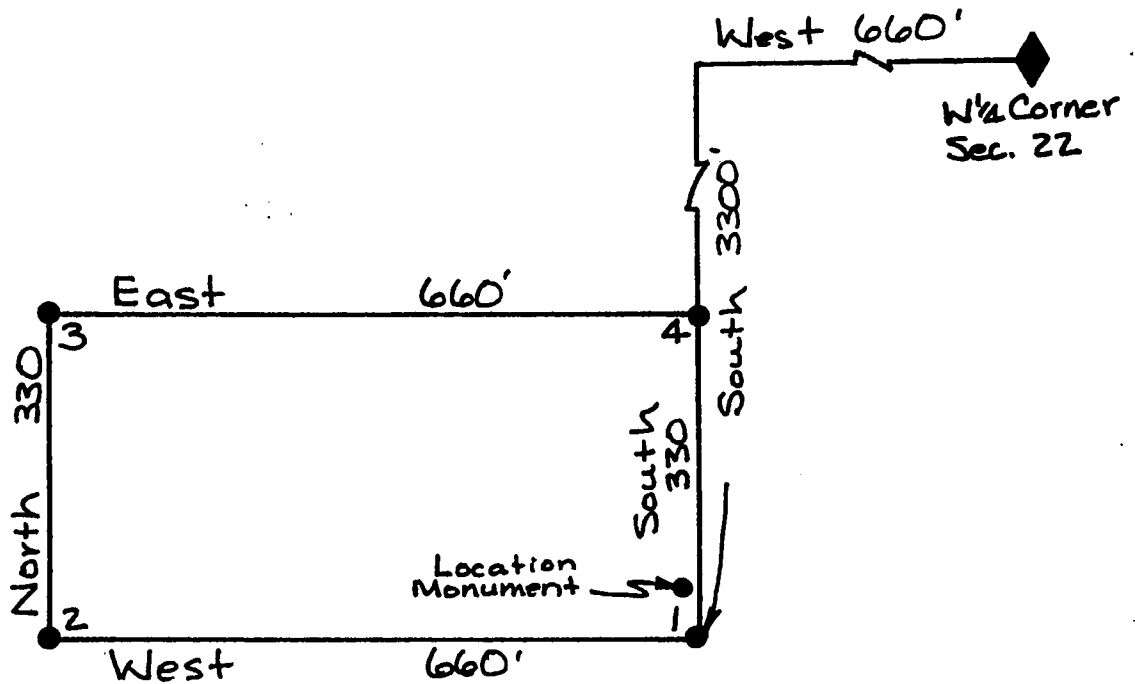
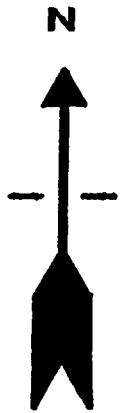
[Signature]

Locator(s) Cyprus Miami Mining Corporation
P.O. Box "S"
Claypool, AZ 85532

By: B. H. Ginder, Agent

PLAT OF MILL SITE CLAIM

(To be Attached to Recorded Copy of
Location Notice Pursuant to A.R.S. § 27-203)



A MC 327743

1. Name of Claim Future 95 Millsite2. Type of Claim Millsite

3. The Claim conforms to the following legal subdivision:

Township 1 North, Range 14 East, G. & S.R.M.Section: NE 1/4 NE 1/4 Section 284. Scale: 1" = 200'5. The Claim is situated in Gila County, Arizona.6. Type of corner and location monuments used: 3" Capped Plastic Pipe

RECORDED
OCT 8 2 07 PM '93
ARIZONA DEPT. OF REVENUE

FEE# 93- 637337 2 \$9.00
RECORDED AT THE REQUEST OF ck# 04331
#PAGES 2

When recorded, mail to:

CYPRUS MIAMI MINING CORPORATION
P. O. Box 3299
Englewood, Colorado 80155

Attention: Land Management Dept.

CYPRUS MIAMI MINING CORPORATION

DATE 9/17/93 TIME 1:30

OFFICIAL RECORDS OF GILA COUNTY, AZ
LINDA HAUGHT ORTEGA, RECORDER

BY Diane Dickey

This Space Reserved for Recording Information

LOCATION NOTICE
(MILLSITE CLAIM)

NOTICE IS HEREBY GIVEN that the Future 96 Millsite millsite claim has been located by Cyprus Miami Mining Corporation, whose address is P.O. Box "S", Claypool, AZ 85532. This claim is 660 feet in length and 330 feet in width. The general course of this claim is East-West and it is situated in the Globe-Miami Mining District, Gila County, Arizona. The monument at which this location notice is posted lies within the boundaries of the claim at Corner No. 1. This claim runs from the location monument on which this notice is posted 5 feet in a East direction to the East end line and 655 feet in a West direction to the West end line and is also marked by four monuments, one at each corner of the claim, making the claim in the form of a parallelogram. The location monument at which this notice is posted is situated within Section 28, Township 1 North, Range 14 East, G.&S.R.M., and this claim encompasses portions of the quarter section, subdivisions(s), Section(s), Township and Range as follows:

NE 1/4 NE 1/4 Section 28, Township 1 North,
Range 14 East

The locality of this claim with reference to some natural object or permanent monument and additional information (if any) concerning its locality are as follows:

Beginning at the W 1/4 corner of Section 22, Township 1 North, Range 14 East, G. & S.R.M., thence West 660 feet,

and South 3300 feet to Corner No. 1;

thence South 330 feet to Corner No. 2;

thence West 660 feet to Corner No. 3;

thence North 330 feet to Corner No. 4;

thence East 660 feet to Corner No. 1;

DATED AND POSTED on the ground the 7th day of Sept, 1993.

Witnesses:

Jason Hall

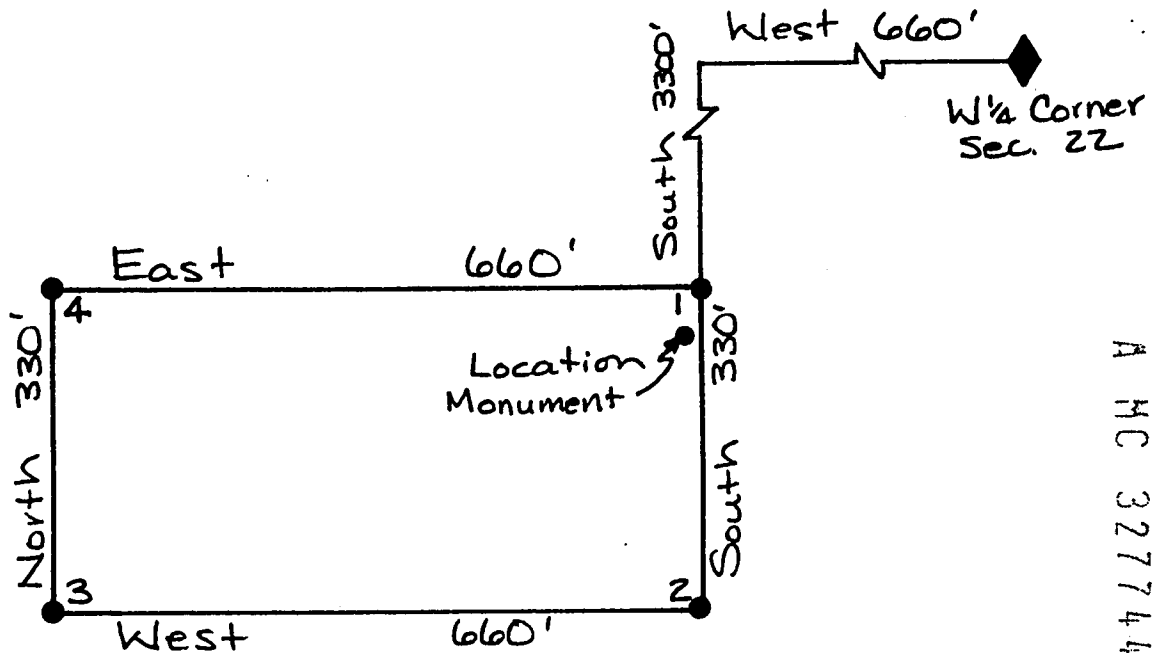
Locator(s) Cyprus Miami Mining Corporation

P.O. Box "S"

Claypool, AZ 85532

By: Bill Enalor, Agent

PLAT OF MILL SITE CLAIM
(To be Attached to Recorded Copy of
Location Notice Pursuant to A.R.S. & 27-203)



A MC 327744

1. Name of Claim Future 96 Millsite
2. Type of Claim Millsite
3. The Claim conforms to the following legal subdivision:
 Township 1 North, Range 14 East, G. & S.R.M.
 Section: NE 1/4 NE 1/4 Section 28

RECEIVED
 OCT 8 2 07 PM '93
 ARIZONA DEPT. OF REVENUE

4. Scale: 1" = 200'
5. The Claim is situated in Gila County, Arizona.
6. Type of corner and location monuments used: 3" Capped Plastic Pipe

C \$9.00
ck# 04331
#PAGES 2

FEE# 93- 637338
RECORDED AT THE REQUEST OF

When recorded, mail to:

CYPRUS MIAMI MINING CORPORATION
P. O. Box 3299
Englewood, Colorado 80155

Attention: Land Management Dept.

CYPRUS MIAMI MINING CORPORATION
DATE 9/17/93 TIME 3:30
OFFICIAL RECORDS OF GILA COUNTY, AZ
LINDA HAUGHT ORTEGA, RECORDER
BY Dianna Dickey, Deputy

This Space Reserved for Recording Information

LOCATION NOTICE
(MILLSITE CLAIM)

NOTICE IS HEREBY GIVEN that the Future 97 Millsite millsite claim has been located by Cyprus Miami Mining Corporation, whose address is P.O. Box "S", Claypool, AZ 85532. This claim is 660 feet in length and 330 feet in width. The general course of this claim is East-West and it is situated in the Globe-Miami Mining District, Gila County, Arizona. The monument at which this location notice is posted lies within the boundaries of the claim at Corner No. 1. This claim runs from the location monument on which this notice is posted 5 feet in a East direction to the East end line and 655 feet in a West direction to the West end line and is also marked by four monuments, one at each corner of the claim, making the claim in the form of a parallelogram. The location monument at which this notice is posted is situated within Section 28, Township 1 North, Range 14 East, G.&S.R.M., and this claim encompasses portions of the quarter section, subdivisions(s), Section(s), Township and Range as follows:

MC 327745

NE 1/4 NE 1/4 Section 28, Township 1 North, Range 14 East

The locality of this claim with reference to some natural object or permanent monument and additional information (if any) concerning its locality are as follows: Beginning at the W 1/4 corner of Section 22, Township 1 North, Range 14 East, G. & S.R.M., thence West 660 feet and South 3960 feet to Corner No. 1; thence West 660 feet to Corner No. 2; thence North 330 feet to Corner No. 3; thence East 660 feet to Corner No. 4; thence South 330 feet to Corner No. 1;

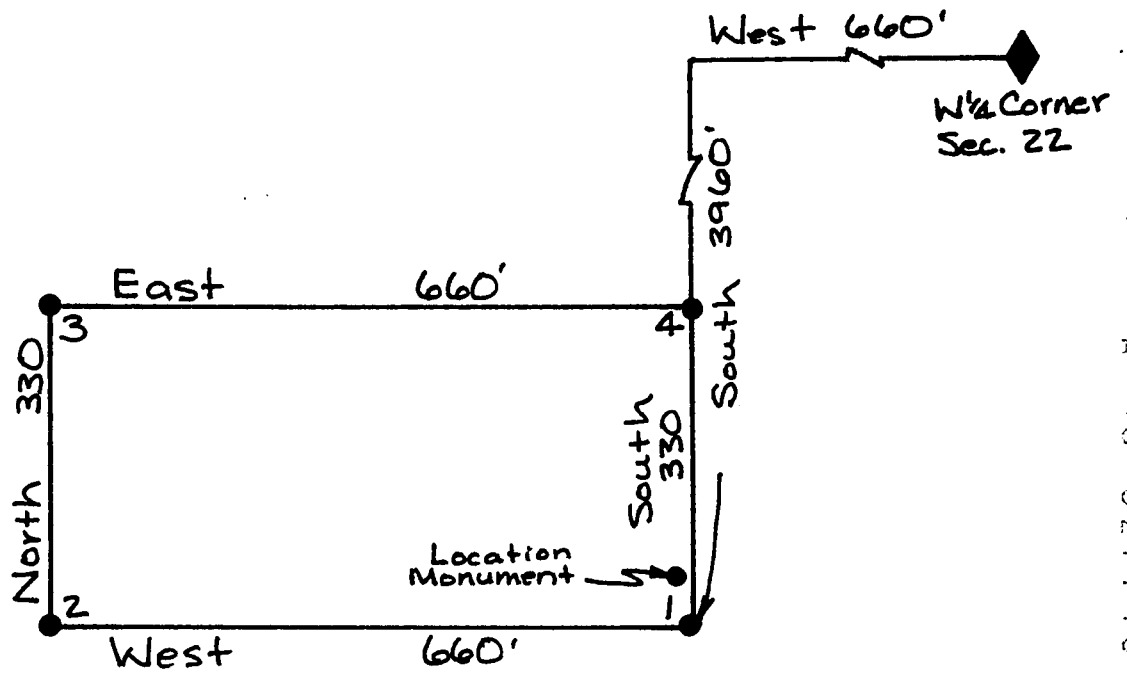
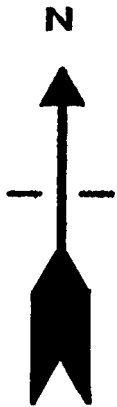
RECEIVED
SEP 20 7 07 PM '93
COUNTY CLERK

DATED AND POSTED on the ground the 7th day of Sept, 1993.

Witnesses: [Signature] Locator(s) Cyprus Miami Mining Corporation
P.O. Box "S"
Claypool, AZ 85532

By: Bill Eucker, Agent

PLAT OF MILL SITE CLAIM
 (To be Attached to Recorded Copy of
Location Notice Pursuant to A.R.S. § 27-203)



A MC 327745

1. Name of Claim Future 97 Millsite

2. Type of Claim Millsite

3. The Claim conforms to the following legal subdivision:

Township 1 North, Range 14 East, G. & S.R.M.

Section: NE 1/4 NE 1/4 Section 28

4. Scale: 1" = 200'

5. The Claim is situated in Gila County, Arizona.

6. Type of corner and location monuments used: 3" Capped Plastic Pipe

RECORDED
 OCT 8 2 07 PM '93
 COUNTY CLERK
 GILA COUNTY, ARIZONA

Fee# 93- 637339 c \$ 9.00
ck# 04331
RECORDED AT THE REQUEST OF #PAGES 2

When recorded, mail to:

CYPRUS MIAMI MINING CORPORATION
P. O. Box 3299
Englewood, Colorado 80155

Attention: Land Management Dept.

CYPRUS MIAMI MINING CORPORATION
DATE 9/17/93 TIME 3:30
OFFICIAL RECORDS OF GILA COUNTY, AZ
LINDA HAUGHT ORTEGA, RECORDER
BY Diane Dickey, Deputy

This Space Reserved for Recording Information

LOCATION NOTICE
(MILLSITE CLAIM)

NOTICE IS HEREBY GIVEN that the Future 98 Millsite millsite claim has been located by Cyprus Miami Mining Corporation, whose address is P.O. Box "S", Claypool, AZ 85532. This claim is 660 feet in length and 330 feet in width. The general course of this claim is East-West and it is situated in the Globe-Miami Mining District, Gila County, Arizona. The monument at which this location notice is posted lies within the boundaries of the claim at Corner No. 1. This claim runs from the location monument on which this notice is posted 5 feet in a West direction to the West end line and 655 feet in a East direction to the East end line and is also marked by four monuments, one at each corner of the claim, making the claim in the form of a parallelogram. The location monument at which this notice is posted is situated within Section 21, Township 1 North, Range 14 East, G.&S.R.M., and this claim encompasses portions of the quarter section, subdivisions(s), Section(s), Township and Range as follows:

NE 1/4 NE 1/4 Section 21, Township 1 North,
Range 14 East

The locality of this claim with reference to some natural object or permanent monument and additional information (if any) concerning its locality are as follows: Beginning at the W 1/4 corner of Section 22, Township 1 North, Range 14 East, G. & S.R.M., thence West 660 feet,

and North 1320 feet to Corner No. 1;
thence North 330 feet to Corner No. 2;
thence East 660 feet to Corner No. 3;
thence South 330 feet to Corner No. 4;
thence West 660 feet to Corner No. 1;

DATED AND POSTED on the ground the 7th day of Sept, 1993.

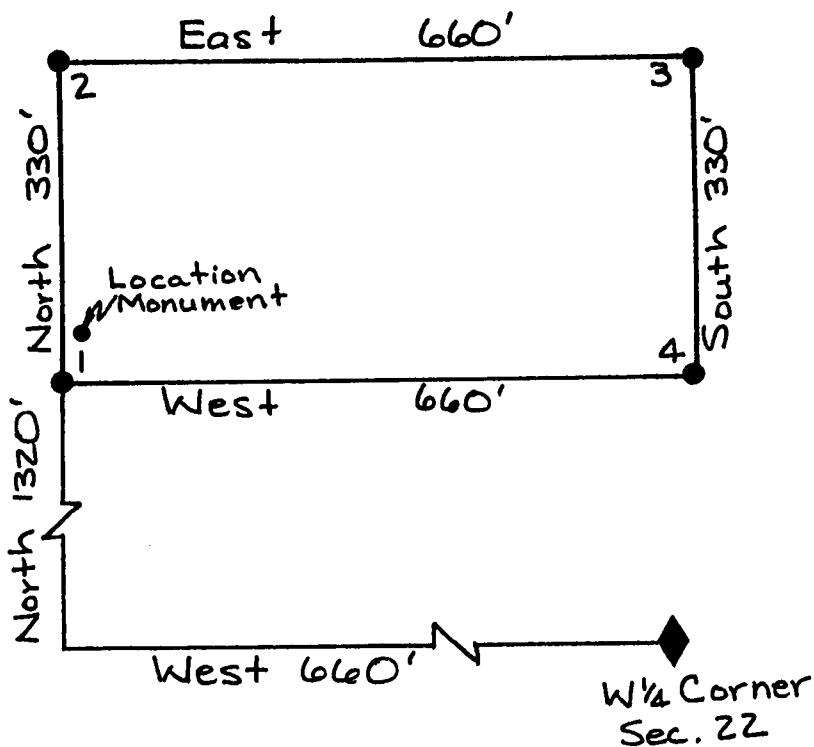
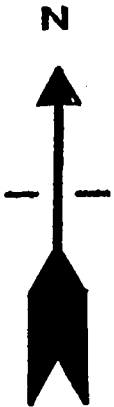
Witnesses:

[Signature]

Locator(s) Cyprus Miami Mining Corporation
P.O. Box "S"
Claypool, AZ 85532

By: Bill Enders, Agent

PLAT OF MILL SITE CLAIM
(To be Attached to Recorded Copy of
Location Notice Pursuant to A.R.S. § 27-203)



1. Name of Claim Future 98 Millsite
2. Type of Claim Millsite
3. The Claim conforms to the following legal subdivision:
 Township 1 North, Range 14 East, G. & S.R.M.
 Section: NE 1/4 NE 1/4 Section 21

4. Scale: 1" = 200'

5. The Claim is situated in Gila County, Arizona.

6. Type of corner and location monuments used: 3" Capped Plastic Pipe

A MC 327746

OCT 8 2 07 PM '93

RECEIVED
ARIZONA DEPT. OF AGRICULTURE

RECEIVED

When recorded, mail to:

CYPRUS MIAMI MINING CORPORATION
P. O. Box 3299
Englewood, Colorado 80155

Attention: Land Management Dept.

FEE# 93- 637340
RECORDED AT THE REQUEST OF

C \$9.00
ck# 04331
#PAGES 2

CYPRUS MIAMI MINING CORPORATION

DATE 9/17/93

TIME 3:30

OFFICIAL RECORDS OF GILA COUNTY, AZ
LINDA HAUGHT ORTEGA, RECORDER

BY Diane Dickey, Deputy

This Space Reserved for Recording Information

LOCATION NOTICE
(MILLSITE CLAIM)

NOTICE IS HEREBY GIVEN that the Future 99 Millsite millsite claim has been located by Cyprus Miami Mining Corporation, whose address is P.O. Box "S", Claypool, AZ 85532. This claim is 660 feet in length and 330 feet in width. The general course of this claim is East-West and it is situated in the Globe-Miami Mining District, Gila County, Arizona. The monument at which this location notice is posted lies within the boundaries of the claim at Corner No. 1. This claim runs from the location monument on which this notice is posted 5 feet in a West direction to the West end line and 655 feet in a East direction to the East end line and is also marked by four monuments, one at each corner of the claim, making the claim in the form of a parallelogram. The location monument at which this notice is posted is situated within Section 21, Township 1 North, Range 14 East, G.&S.R.M., and this claim encompasses portions of the quarter section, subdivisions(s), Section(s), Township and Range as follows:

SE 1/4 NE 1/4 Section 21, Township 1 North,
Range 14 East

The locality of this claim with reference to some natural object or permanent monument and additional information (if any) concerning its locality are as follows: Beginning at the W 1/4 corner of Section 22, Township 1 North, Range 14 East, G. & S.R.M., thence West 660 feet,

and North 1320 feet to Corner No. 1;
thence East 660 feet to Corner No. 2;
thence South 330 feet to Corner No. 3;
thence West 660 feet to Corner No. 4;
thence North 330 feet to Corner No. 1;

DATED AND POSTED on the ground the 7th day of Sept, 1993.

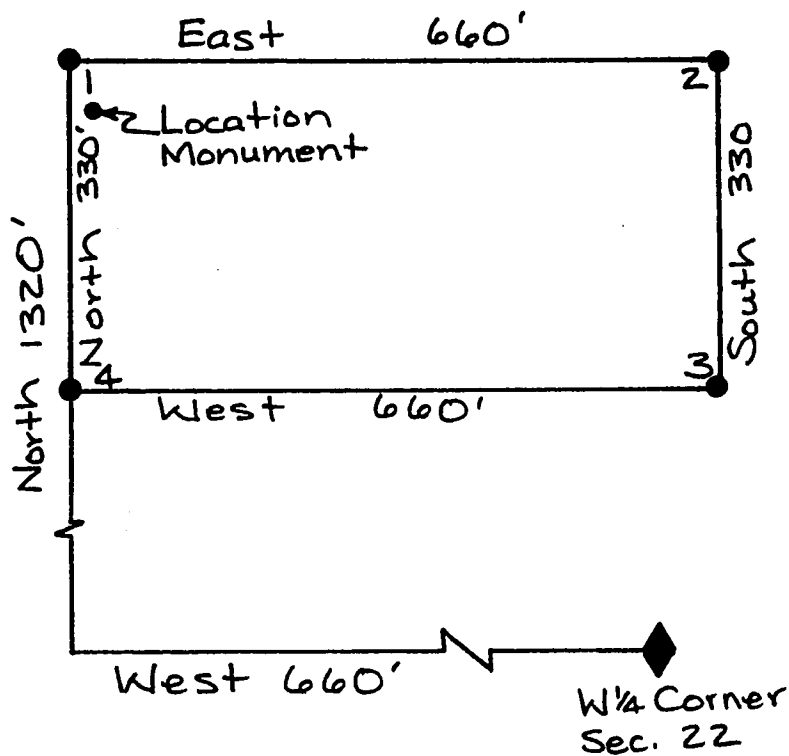
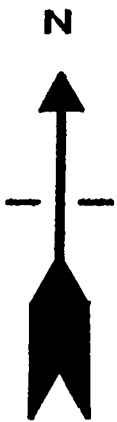
Witnesses:

[Signature]

Locator(s) Cyprus Miami Mining Corporation
P.O. Box "S"
Claypool, AZ 85532

By: [Signature], Agent

PLAT OF MILL SITE CLAIM
(To be Attached to Recorded Copy of
Location Notice Pursuant to A.R.S. § 27-203)



A MC 327747

1. Name of Claim Future 99 Millsite
2. Type of Claim Millsite
3. The Claim conforms to the following legal subdivision:
 Township 1 North, Range 14 East, G. & S.R.M.
 Section: SE 1/4 NE 1/4 Section 21
4. Scale: 1" = 200'
5. The Claim is situated in Gila County, Arizona.
6. Type of corner and location monuments used: 3" Capped Plastic Pipe

RECORDED
 AND INDEXED
 OCT 8 2 07 PM '93

FEE# 93- 637341
RECORDED AT THE REQUEST OF

e \$ 9.00
ck# 04331
#PAGES 2

When recorded, mail to:

CYPRUS MIAMI MINING CORPORATION
P. O. Box 3299
Englewood, Colorado 80155

Attention: Land Management Dept.

CYPRUS MIAMI MINING CORPORATION

DATE 9/17/93 TIME 3:30

OFFICIAL RECORDS OF GILA COUNTY, AZ
LINDA HAUGHT ORTEGA, RECORDER

BY Diane Dickey, Deputy

This Space Reserved for Recording Information

LOCATION NOTICE
(MILLSITE CLAIM)

NOTICE IS HEREBY GIVEN that the Future 100 Millsite millsite claim has been located by Cyprus Miami Mining Corporation, whose address is P.O. Box "S", Claypool, AZ 85532. This claim is 660 feet in length and 330 feet in width. The general course of this claim is East-West and it is situated in the Globe-Miami Mining District, Gila County, Arizona. The monument at which this location notice is posted lies within the boundaries of the claim at Corner No. 1. This claim runs from the location monument on which this notice is posted 5 feet in a West direction to the West end line and 655 feet in a East direction to the East end line and is also marked by four monuments, one at each corner of the claim, making the claim in the form of a parallelogram. The location monument at which this notice is posted is situated within Section 21, Township 1 North, Range 14 East, G.&S.R.M., and this claim encompasses portions of the quarter section, subdivisions(s), Section(s), Township and Range as follows:

A
HC
327748

SE 1/4 NE 1/4 Section 21, Township 1 North,
Range 14 East

The locality of this claim with reference to some natural object or permanent monument and additional information (if any) concerning its locality are as follows:

Beginning at the W 1/4 corner of Section 22, Township 1 North, Range 14 East, G. & S.R.M., thence West 660 feet, and North 660 feet to Corner No. 1;
thence North 330 feet to Corner No. 2;
thence East 660 feet to Corner No. 3;
thence South 330 feet to Corner No. 4;
thence West 660 feet to Corner No. 1;

RECEIVED
CLAYPOOL OFFICE
2 07 PM '93

DATED AND POSTED on the ground the 7th day of Sept, 1993.

Witnesses:

Jamie Holter

Locator(s) Cyprus Miami Mining Corporation

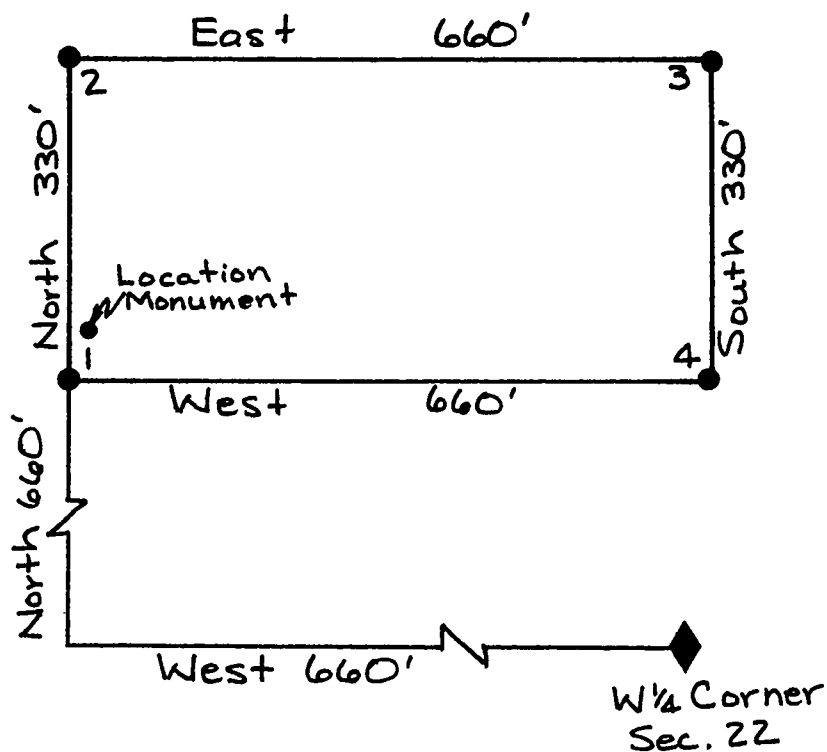
P.O. Box "S"

Claypool, AZ 85532

By: Bill Enders, Agent

PLAT OF MILL SITE CLAIM

(To be Attached to Recorded Copy of
Location Notice Pursuant to A.R.S. & 27-203)



A HC 327748

1. Name of Claim Future 100 Millsite

2. Type of Claim Millsite

3. The Claim conforms to the following legal subdivision:

Township 1 North, Range 14 East, G. & S.R.M.

Section: SE 1/4 NE 1/4 Section 21

4. Scale: 1" = 200'

5. The Claim is situated in Gila County, Arizona.

6. Type of corner and location monuments used: 3" Capped Plastic Pipe

RECEIVED
ARIZONA DEPT. OF
AGRICULTURE
OCT 8 2 07 PM '93

When recorded, mail to:

CYPRUS MIAMI MINING CORPORATION
P. O. Box 3299
Englewood, Colorado 80155

Attention: Land Management Dept.

FEE# 93- 637342
RECORDED AT THE REQUEST OF

C \$9.00
ck# 04331
#PAGES 2

CYPRUS MIAMI MINING CORPORATION

DATE 9/17/93

TIME 3:30

OFFICIAL RECORDS OF GILA COUNTY, AZ
LINDA HAUGHT ORTEGA, RECORDER

BY Diane Dickey, Deputy

This Space Reserved for Recording Information

LOCATION NOTICE
(MILLSITE CLAIM)

NOTICE IS HEREBY GIVEN that the Future 101 Millsite millsite claim has been located by Cyprus Miami Mining Corporation, whose address is P.O. Box "S", Claypool, AZ 85532. This claim is 660 feet in length and 330 feet in width. The general course of this claim is East-West and it is situated in the Globe-Miami Mining District, Gila County, Arizona. The monument at which this location notice is posted lies within the boundaries of the claim at Corner No. 1. This claim runs from the location monument on which this notice is posted 5 feet in a West direction to the West end line and 655 feet in a East direction to the East end line and is also marked by four monuments, one at each corner of the claim, making the claim in the form of a parallelogram. The location monument at which this notice is posted is situated within Section 21, Township 1 North, Range 14 East, G.&S.R.M., and this claim encompasses portions of the quarter section, subdivisions(s), Section(s), Township and Range as follows:

SE 1/4 NE 1/4 Section 21, Township 1 North,
Range 14 East

The locality of this claim with reference to some natural object or permanent monument and additional information (if any) concerning its locality are as follows:

Beginning at the W 1/4 corner of Section 22, Township 1 North, Range 14 East, G. & S.R.M., thence West 660 feet,
and North 660 feet to Corner No. 1;
thence East 660 feet to Corner No. 2;
thence South 330 feet to Corner No. 3;
thence West 660 feet to Corner No. 4;
thence North 330 feet to Corner No. 1;

DATED AND POSTED on the ground the 7th day of Sept, 1993.

Witnesses:

[Signature]

Locator(s) Cyprus Miami Mining Corporation

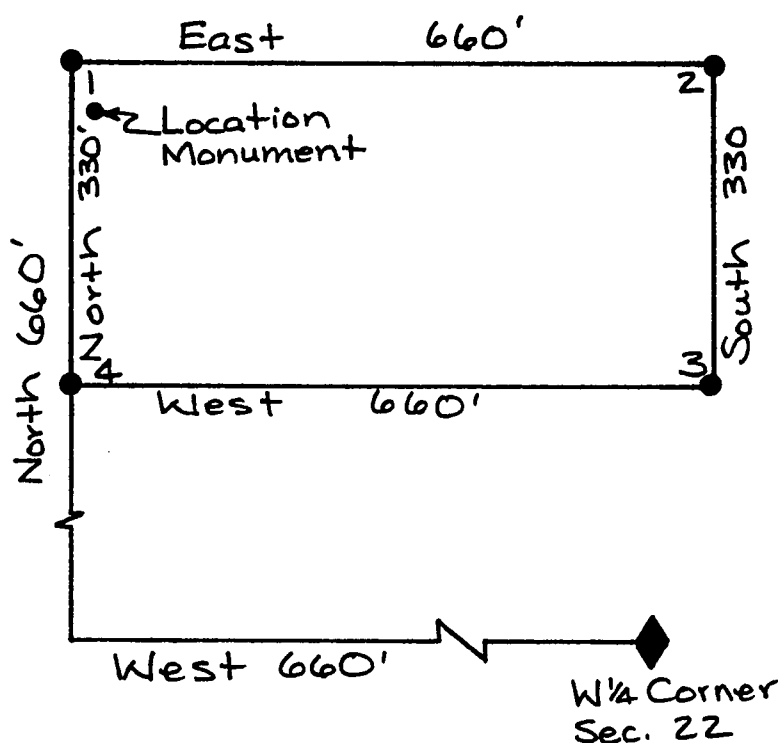
P.O. Box "S"

Claypool, AZ 85532

By: Bill Eubank, Agent

PLAT OF MILL SITE CLAIM

(To be Attached to Recorded Copy of
Location Notice Pursuant to A.R.S. § 27-203)



A MC 327749

1. Name of Claim Future 101 Millsite2. Type of Claim Millsite

3. The Claim conforms to the following legal subdivision:

Township 1 North, Range 14 East, G. & S.R.M.Section: SE 1/4 NE 1/4 Section 214. Scale: 1" = 200'5. The Claim is situated in Gila County, Arizona.6. Type of corner and location monuments used: 3" Capped Plastic Pipe

RECEIVED
COUNTY CLERK'S OFFICE
JUL 8 2 08 PM '93

When recorded, mail to:

CYPRUS MIAMI MINING CORPORATION
P. O. Box 3299
Englewood, Colorado 80155

Attention: Land Management Dept.

FEE# 93- 637343
RECORDED AT THE REQUEST OF

C \$ 9.00
ck# 04331
#PAGES 2

CYPRUS MIAMI MINING CORPORATION

DATE 9/17/93 TIME 3:30

OFFICIAL RECORDS OF GILA COUNTY, AZ
LINDA HAUGHT ORTEGA, RECORDER

BY Diane Dickey, Deputy

This Space Reserved for Recording Information

LOCATION NOTICE
(MILLSITE CLAIM)

NOTICE IS HEREBY GIVEN that the Future 102 Millsite millsite claim has been located by Cyprus Miami Mining Corporation, whose address is P.O. Box "S", Claypool, AZ 85532. This claim is 660 feet in length and 330 feet in width. The general course of this claim is East-West and it is situated in the Globe-Miami Mining District, Gila County, Arizona. The monument at which this location notice is posted lies within the boundaries of the claim at Corner No. 1. This claim runs from the location monument on which this notice is posted 5 feet in a West direction to the West end line and 655 feet in a East direction to the East end line and is also marked by four monuments, one at each corner of the claim, making the claim in the form of a parallelogram. The location monument at which this notice is posted is situated within Section 21, Township 1 North, Range 14 East, G.&S.R.M., and this claim encompasses portions of the quarter section, subdivisions(s), Section(s), Township and Range as follows:

SE 1/4 NE 1/4 Section 21, Township 1 North,
Range 14 East

The locality of this claim with reference to some natural object or permanent monument and additional information (if any) concerning its locality are as follows: Beginning at the W 1/4 corner of Section 22, Township 1 North, Range 14 East, G. & S.R.M., thence West 660 feet and 0 feet to Corner No. 1; thence North 330 feet to Corner No. 2; thence East 660 feet to Corner No. 3; thence South 330 feet to Corner No. 4; thence West 660 feet to Corner No. 1;

DATED AND POSTED on the ground the 7th day of Sept, 1993.

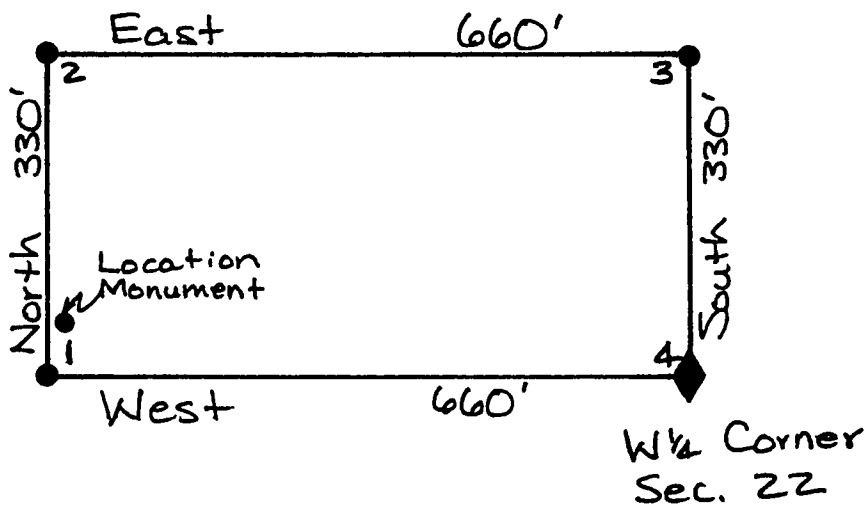
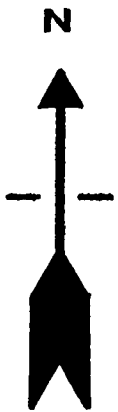
Witnesses:

[Signature]

Locator(s) Cyprus Miami Mining Corporation
P.O. Box "S"
Claypool, AZ 85532

By: B. K. Eudene, Agent

PLAT OF MILL SITE CLAIM
(To be Attached to Recorded Copy of
Location Notice Pursuant to A.R.S. § 27-203)



A MC 327750

1. Name of Claim Future 102 Millsite
2. Type of Claim Millsite
3. The Claim conforms to the following legal subdivision:
 Township 1 North, Range 14 East, G. & S.R.M.
 Section: SE 1/4 NE 1/4 Section 21
4. Scale: 1" = 200'
5. The Claim is situated in Gila County, Arizona.
6. Type of corner and location monuments used: 3" Capped Plastic Pipe

OCT 8 2 08 PM '93

RECEIVED

RECEIVED

C \$ 9-00

EE# 93- 637344 ck# 04331
RECORDED AT THE REQUEST OF #PAGES 2

When recorded, mail to:

CYPRUS MIAMI MINING CORPORATION
P. O. Box 3299
Englewood, Colorado 80155

Attention: Land Management Dept.

CYPRUS MIAMI MINING CORPORATION
DATE 9/17/93 TIME 3:30
OFFICIAL RECORDS OF GILA COUNTY, AZ
LINDA HAUGHT ORTEGA, RECORDER
Y Diane Dickson, Deputy

This Space Reserved for Recording Information

LOCATION NOTICE
(MILLSITE CLAIM)

NOTICE IS HEREBY GIVEN that the Future 103 Millsite millsite claim has been located by Cyprus Miami Mining Corporation, whose address is P.O. Box "S", Claypool, AZ 85532. This claim is 660 feet in length and 330 feet in width. The general course of this claim is East-West and it is situated in the Globe-Miami Mining District, Gila County, Arizona. The monument at which this location notice is posted lies within the boundaries of the claim at Corner No. 1. This claim runs from the location monument on which this notice is posted 5 feet in a West direction to the West end line and 655 feet in a East direction to the East end line and is also marked by four monuments, one at each corner of the claim, making the claim in the form of a parallelogram. The location monument at which this notice is posted is situated within Section 21, Township 1 North, Range 14 East, G.&S.R.M., and this claim encompasses portions of the quarter section, subdivisions(s), Section(s), Township and Range as follows:
NE 1/4 SE 1/4 Section 21, Township 1 North,
Range 14 East

The locality of this claim with reference to some natural object or permanent monument and additional information (if any) concerning its locality are as follows: Beginning at the W 1/4 corner of Section 22, Township 1 North, Range 14 East, G. & S.R.M., thence West 660 feet, and 0 feet to Corner No. 1; thence East 660 feet to Corner No. 2; thence South 330 feet to Corner No. 3; thence West 660 feet to Corner No. 4; thence North 330 feet to Corner No. 1;

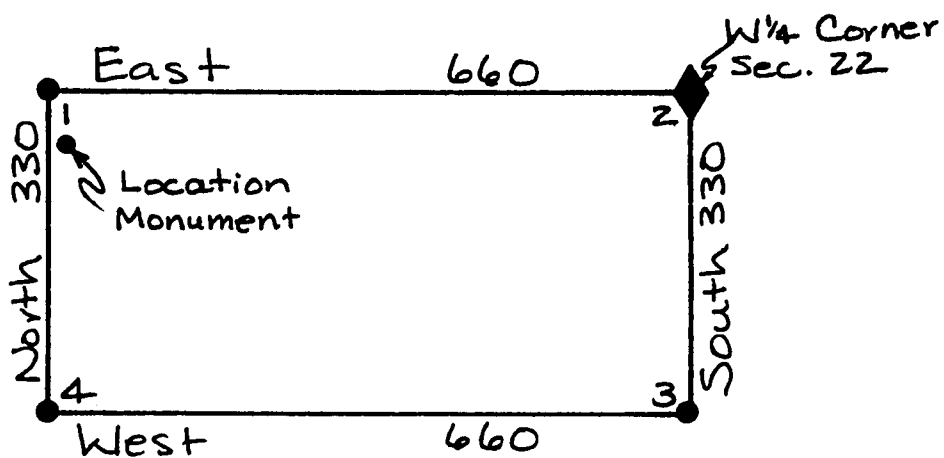
DATED AND POSTED on the ground the 7th day of Sept, 1993.

Witnesses:
[Signature]

Locator(s) Cyprus Miami Mining Corporation
P.O. Box "S"
Claypool, AZ 85532

By: Bill Enck, Agent

PLAT OF MILL SITE CLAIM
(To be Attached to Recorded Copy of
Location Notice Pursuant to A.R.S. § 27-203)



A MC 327751

1. Name of Claim Future 103 Millsite

2. Type of Claim Millsite

3. The Claim conforms to the following legal subdivision:

Township 1 North, Range 14 East, G. & S.R.M.

Section: NE 1/4 SE 1/4 Section 21

4. Scale: 1" = 200'

5. The Claim is situated in Gila County, Arizona.

6. Type of corner and location monuments used: 3" Capped Plastic Pipe

RECEIVED
PLAT OFFICE
OCT 8 2 08 PM '93

FEE# 93- 637345 ^{c \$9.00}
RECORDED AT THE REQUEST OF ^{ck# 04331}
#PAGES 2

When recorded, mail to:

CYPRUS MIAMI MINING CORPORATION
P. O. Box 3299
Englewood, Colorado 80155

Attention: Land Management Dept.

CYPRUS MIAMI MINING CORPORATION

DATE 9/17/93 TIME 3:30

OFFICIAL RECORDS OF GILA COUNTY, AZ
LINDA HAUGHT ORTEGA, RECORDER

BY Connie D. League, Deputy

This Space Reserved for Recording Information

LOCATION NOTICE
(MILLSITE CLAIM)

NOTICE IS HEREBY GIVEN that the Future 104 Millsite millsite claim has been located by Cyprus Miami Mining Corporation, whose address is P.O. Box "S", Claypool, AZ 85532. This claim is 660 feet in length and 330 feet in width. The general course of this claim is East-West and it is situated in the Globe-Miami Mining District, Gila County, Arizona. The monument at which this location notice is posted lies within the boundaries of the claim at Corner No. 1. This claim runs from the location monument on which this notice is posted 5 feet in a West direction to the West end line and 655 feet in a East direction to the East end line and is also marked by four monuments, one at each corner of the claim, making the claim in the form of a parallelogram. The location monument at which this notice is posted is situated within Section 21, Township 1 North, Range 14 East, G.&S.R.M., and this claim encompasses portions of the quarter section, subdivisions(s), Section(s), Township and Range as follows:

NE 1/4 SE 1/4 Section 21, Township 1 North,
Range 14 East

The locality of this claim with reference to some natural object or permanent monument and additional information (if any) concerning its locality are as follows: Beginning at the W 1/2 corner of Section 22, Township 1 North, Range 14 East, G. & S.R.M., thence West 660 feet, and South 660 feet to Corner No. 1; thence North 330 feet to Corner No. 2; thence East 660 feet to Corner No. 3; thence South 330 feet to Corner No. 4; thence West 660 feet to Corner No. 1;

DATED AND POSTED on the ground the 7th day of Sept, 1993.

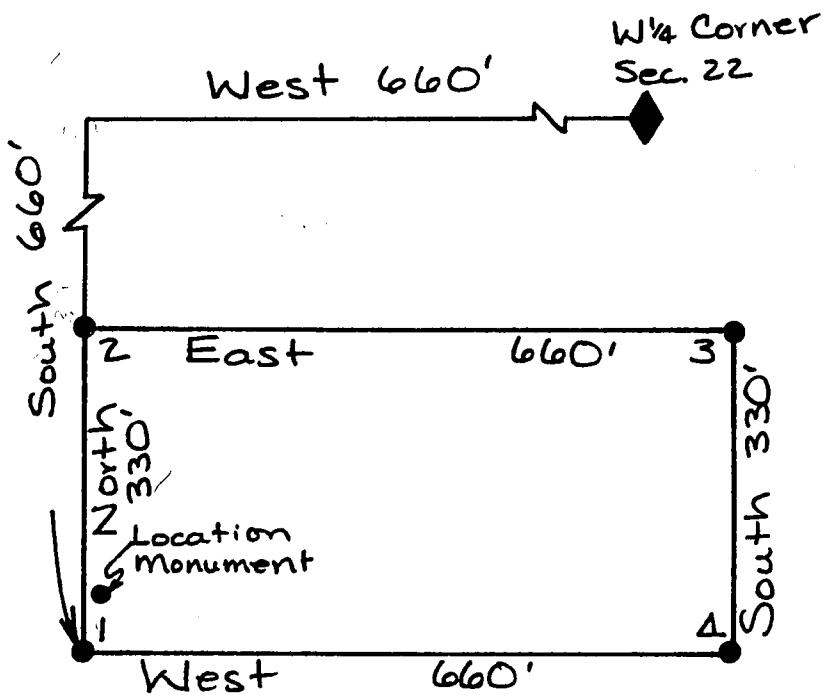
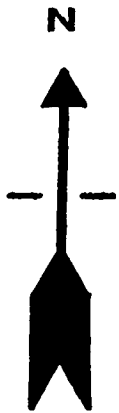
Witnesses:

Jason Arthur

Locator(s) Cyprus Miami Mining Corporation
P.O. Box "S"
Claypool, AZ 85532

By: B. M. Enck, Agent

PLAT OF MILL SITE CLAIM
 (To be Attached to Recorded Copy of
Location Notice Pursuant to A.R.S. § 27-203)



A MC 327752

1. Name of Claim Future 104 Millsite
2. Type of Claim Millsite
3. The Claim conforms to the following legal subdivision:
 Township 1 North, Range 14 East, G. & S.R.M.
 Section: NE 1/4 SE 1/4 Section 21
4. Scale: 1" = 200'
5. The Claim is situated in Gila County, Arizona.
6. Type of corner and location monuments used: 3" Capped Plastic Pipe

OCT 8 2 08 PM '93

RECORDED

FEE# 93- 637346
RECORDED AT THE REQUEST OF

C \$ 9.00
ck# 04331
#PAGES 2

When recorded, mail to:

CYPRUS MIAMI MINING CORPORATION
P. O. Box 3299
Englewood, Colorado 80155

Attention: Land Management Dept.

CYPRUS MIAMI MINING CORPORATION
DATE 9/17/93 TIME 3:30

OFFICIAL RECORDS OF GILA COUNTY, AZ
LINDA HAUGHT ORTEGA, RECORDER

BY

Annex League Deputy

This Space Reserved for Recording Information

LOCATION NOTICE
(MILLSITE CLAIM)

NOTICE IS HEREBY GIVEN that the Future 105 Millsite millsite claim has been located by Cyprus Miami Mining Corporation, whose address is P.O. Box "S", Claypool, AZ 85532. This claim is 660 feet in length and 330 feet in width. The general course of this claim is East-West and it is situated in the Globe-Miami Mining District, Gila County, Arizona. The monument at which this location notice is posted lies within the boundaries of the claim at Corner No. 1. This claim runs from the location monument on which this notice is posted 5 feet in a West direction to the West end line and 655 feet in a East direction to the East end line and is also marked by four monuments, one at each corner of the claim, making the claim in the form of a parallelogram. The location monument at which this notice is posted is situated within Section 21, Township 1 North, Range 14 East, G.&S.R.M., and this claim encompasses portions of the quarter section, subdivisions(s), Section(s), Township and Range as follows:

NE 1/4 SE 1/4 Section 21, Township 1 North
Range 14 East

The locality of this claim with reference to some natural object or permanent monument and additional information (if any) concerning its locality are as follows: Beginning at the W 1/4 corner of Section 22, Township 1 North, Range 14 East, G. & S.R.M., thence West 660 feet, and South 660 feet to Corner No. 1; thence East 660 feet to Corner No. 2; thence South 330 feet to Corner No. 3; thence West 660 feet to Corner No. 4; thence North 330 feet to Corner No. 1;

DATED AND POSTED on the ground the 27th day of Sept, 19 93.

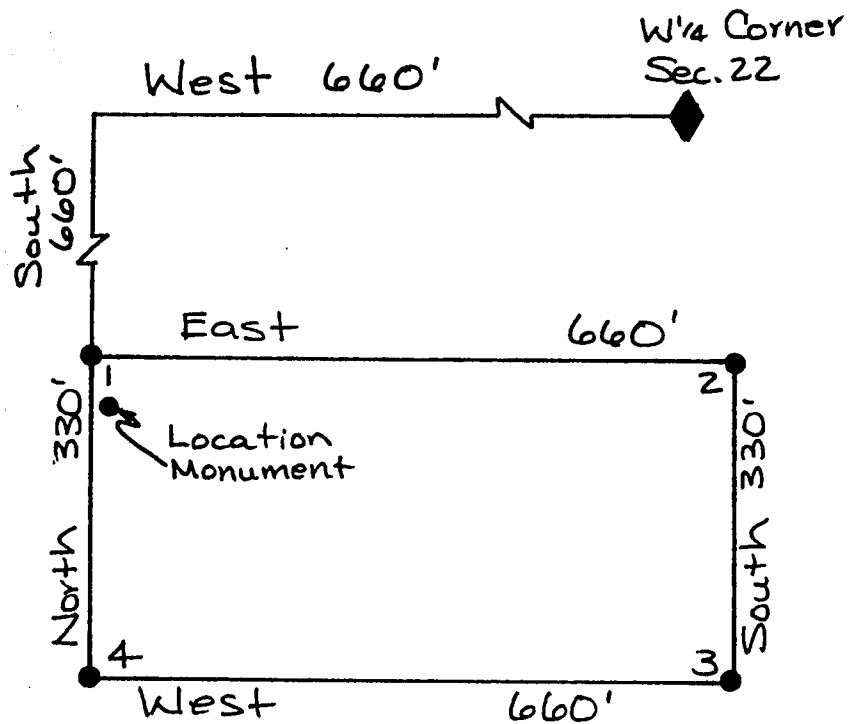
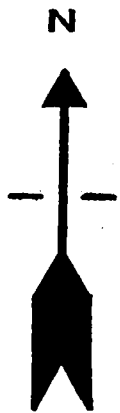
Witnesses:

Jason Hollen

Locator(s) Cyprus Miami Mining Corporation
P.O. Box "S"
Claypool, AZ 85532

By: Bill Enders, Agent

PLAT OF MILL SITE CLAIM
 (To be Attached to Recorded Copy of
Location Notice Pursuant to A.R.S. § 27-203)



A MC 327753

1. Name of Claim Future 105 Millsite

2. Type of Claim Millsite

3. The Claim conforms to the following legal subdivision:

Township 1 North, Range 14 East, G. & S.R.M.

Section: NE 1/4 SE 1/4 Section 21

4. Scale: 1" = 200'

5. The Claim is situated in Gila County, Arizona.

6. Type of corner and location monuments used: 3" Capped Plastic Pipe

OCT 8 2 08 PM '93

RECEIVED

NOTED

When recorded, mail to:

CYPRUS MIAMI MINING CORPORATION
P. O. Box 3299
Englewood, Colorado 80155

Attention: Land Management Dept.

FEE# 93- 637347

RECORDED AT THE REQUEST OF

C \$9.00
ck# 04331
#PAGES 2

CYPRUS MIAMI MINING CORPORATION

DATE 9/17/93

TIME 1:30

OFFICIAL RECORDS OF GILA COUNTY, AZ
LINDA HAUGHT ORTEGA, RECORDER

BY Conner E. League Deputy

This Space Reserved for Recording INFORMATION

LOCATION NOTICE
(MILLSITE CLAIM)

NOTICE IS HEREBY GIVEN that the Future 106 Millsite millsite claim has been located by Cyprus Miami Mining Corporation, whose address is P.O. Box "S", Claypool, AZ 85532. This claim is 660 feet in length and 330 feet in width. The general course of this claim is East-West and it is situated in the Globe-Miami Mining District, Gila County, Arizona. The monument at which this location notice is posted lies within the boundaries of the claim at Corner No. 1. This claim runs from the location monument on which this notice is posted 5 feet in a West direction to the West end line and 655 feet in a East direction to the East end line and is also marked by four monuments, one at each corner of the claim, making the claim in the form of a parallelogram. The location monument at which this notice is posted is situated within Section 21, Township 1 North, Range 14 East, G.&S.R.M., and this claim encompasses portions of the quarter section, subdivisions(s), Section(s), Township and Range as follows:

NE 1/4 SE 1/4 Section 21, Township 1 North,
Range 14 East

The locality of this claim with reference to some natural object or permanent monument and additional information (if any) concerning its locality are as follows: Beginning at the W 1/4 corner of Section 22, Township 1 North, Range 14 East, G. & S.R.M., thence West 660 feet and South 1320 feet to Corner No. 1; thence North 330 feet to Corner No. 2; thence East 660 feet to Corner No. 3; thence South 330 feet to Corner No. 4; thence West 660 feet to Corner No. 1;

DATED AND POSTED on the ground the 7th day of Sept, 1993.

Witnesses:

[Signature]

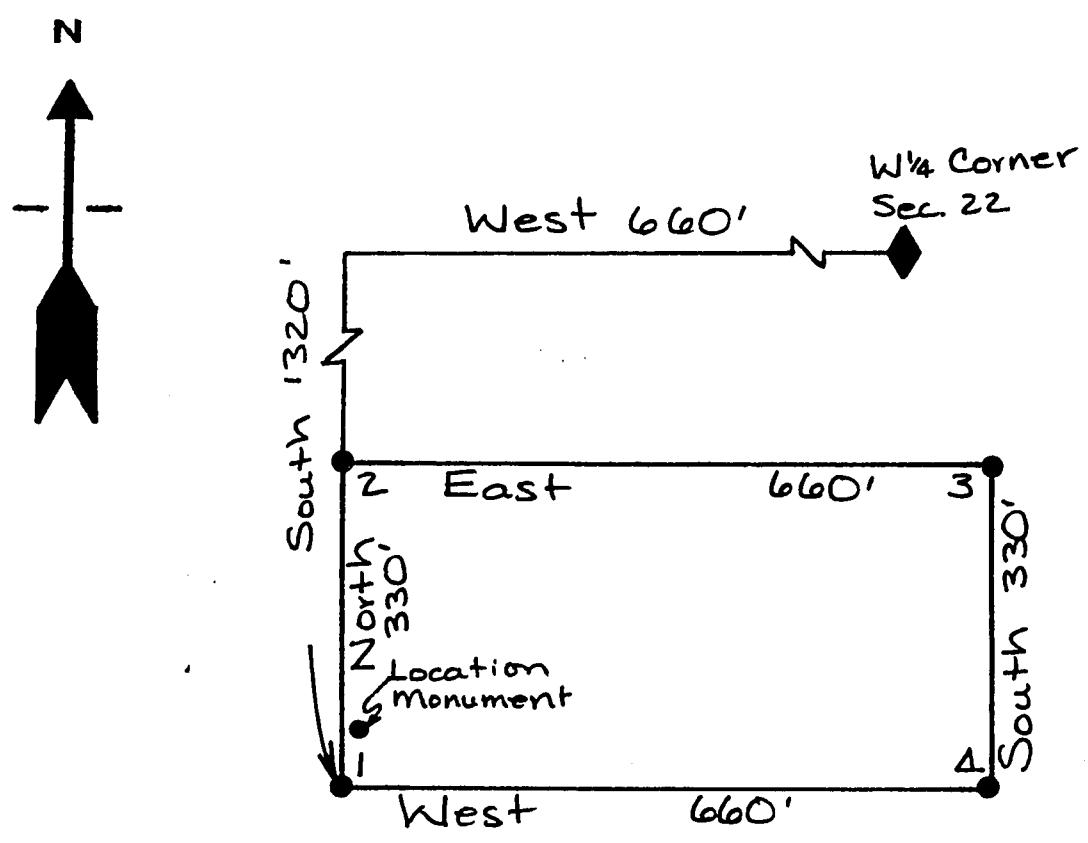
Locator(s) Cyprus Miami Mining Corporation

P.O. Box "S"

Claypool, AZ 85532

By: Bill Eucker, Agent

PLAT OF MILL SITE CLAIM
(To be Attached to Recorded Copy of
Location Notice Pursuant to A.R.S. § 27-203)



A MC 327754

1. Name of Claim Future 106 Millsite
2. Type of Claim Millsite
3. The Claim conforms to the following legal subdivision:
Township 1 North, Range 14 East, G. & S.R.M.
Section: NE 1/4 SE 1/4 Section 21
4. Scale: 1" = 200'
5. The Claim is situated in Gila County, Arizona.
6. Type of corner and location monuments used: 3" Capped Plastic Pipe

RECEIVED
ARIZONA
COUNTY CLERK
OCT 8 2 08 PM '93

When recorded, mail to:

CYPRUS MIAMI MINING CORPORATION
P. O. Box 3299
Englewood, Colorado 80155

Attention: Land Management Dept.

CYPRUS MIAMI MINING CORPORATION

DATE 9/17/93 TIME 3:30

OFFICIAL RECORDS OF GILA COUNTY, AZ
LINDA HAUGHT ORTEGA, RECORDER

BY Connie B. Ortega Deputy

This Space Reserved for Recording Information

LOCATION NOTICE
(MILLSITE CLAIM)

NOTICE IS HEREBY GIVEN that the Future 107 Millsite millsite claim has been located by Cyprus Miami Mining Corporation, whose address is P.O. Box "S", Claypool, AZ 85532. This claim is 660 feet in length and 330 feet in width. The general course of this claim is East-West and it is situated in the Globe-Miami Mining District, Gila County, Arizona. The monument at which this location notice is posted lies within the boundaries of the claim at Corner No. 1. This claim runs from the location monument on which this notice is posted 5 feet in a West direction to the West end line and 655 feet in a East direction to the East end line and is also marked by four monuments, one at each corner of the claim, making the claim in the form of a parallelogram. The location monument at which this notice is posted is situated within Section 21, Township 1 North, Range 14 East, G.&S.R.M., and this claim encompasses portions of the quarter section, subdivisions(s), Section(s), Township and Range as follows:

SE 1/4 SE 1/4 Section 21, Township 1 North
Range 14 East

The locality of this claim with reference to some natural object or permanent monument and additional information (if any) concerning its locality are as follows: Beginning at the W 1/4 corner of Section 22, Township 1 North, Range 14 East, G. & S.R.M., thence West 660 feet,

and South 1320 feet to Corner No. 1;
thence East 660 feet to Corner No. 2;
thence South 330 feet to Corner No. 3;
thence West 660 feet to Corner No. 4;
thence North 330 feet to Corner No. 1;

DATED AND POSTED on the ground the 7th day of Sept, 1993.

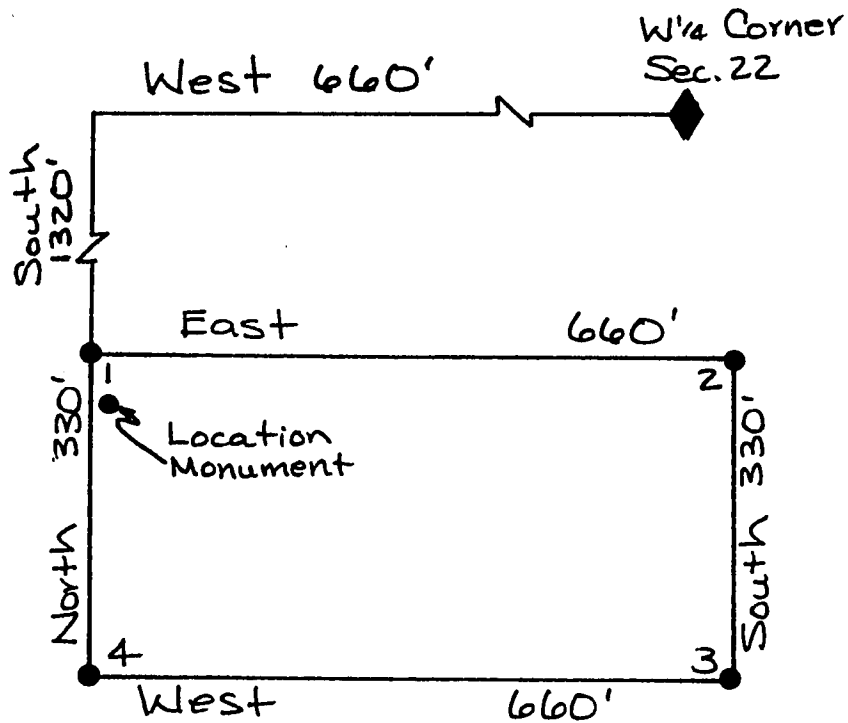
Witnesses:

Jason Bolter

Locator(s) Cyprus Miami Mining Corporation
P.O. Box "S"
Claypool, AZ 85532

By: Bill Enslin, Agent

PLAT OF MILL SITE CLAIM
 (To be Attached to Recorded Copy of
Location Notice Pursuant to A.R.S. § 27-203)



A MC 327755

1. Name of Claim Future 107 Millsite

2. Type of Claim Millsite

3. The Claim conforms to the following legal subdivision:

Township 1 North, Range 14 East, G. & S.R.M.

Section: SE 1/4 SE 1/4 Section 21

4. Scale: 1" = 200'

5. The Claim is situated in Gila County, Arizona.

6. Type of corner and location monuments used: 3" Capped Plastic Pipe

RECEIVED
 ARIZONA DEPARTMENT OF REVENUE
 OCT 8 2 08 PM '93

When recorded, mail to:

CYPRUS MIAMI MINING CORPORATION
P. O. Box 3299
Englewood, Colorado 80155

Attention: Land Management Dept.

FEE# 93- 637349
RECORDED AT THE REQUEST OF

0 \$ 9.00
ck# 04331
#PAGES 2

CYPRUS MIAMI MINING CORPORATION

DATE 9/17/93 TIME 3:30

OFFICIAL RECORDS OF GILA COUNTY, AZ
LINDA HAUGHT ORTEGA, RECORDER

BY Carmen L. Ortega

This Space Reserved for Recording Information

LOCATION NOTICE
(MILLSITE CLAIM)

NOTICE IS HEREBY GIVEN that the Future 100 Millsite millsite claim has been located by Cyprus Miami Mining Corporation, whose address is P.O. Box "S", Claypool, AZ 85532. This claim is 660 feet in length and 330 feet in width. The general course of this claim is East-West and it is situated in the Globe-Miami Mining District, Gila County, Arizona. The monument at which this location notice is posted lies within the boundaries of the claim at Corner No. 1. This claim runs from the location monument on which this notice is posted 5 feet in a West direction to the West end line and 655 feet in a East direction to the East end line and is also marked by four monuments, one at each corner of the claim, making the claim in the form of a parallelogram. The location monument at which this notice is posted is situated within Section 21, Township 1 North, Range 14 East, G.&S.R.M., and this claim encompasses portions of the quarter section, subdivisions(s), Section(s), Township and Range as follows:

SE 1/4 SE 1/4 Section 21, Township 1 North,
Range 14 East

The locality of this claim with reference to some natural object or permanent monument and additional information (if any) concerning its locality are as follows: Beginning at the W 1/4 corner of Section 22, Township 1 North, Range 14 East, G. & S.R.M., thence West 660 feet,

and South 1980 feet to Corner No. 1;
thence North 330 feet to Corner No. 2;
thence East 660 feet to Corner No. 3;
thence South 330 feet to Corner No. 4;
thence West 660 feet to Corner No. 1;

DATED AND POSTED on the ground the 7th day of Sept, 1993.

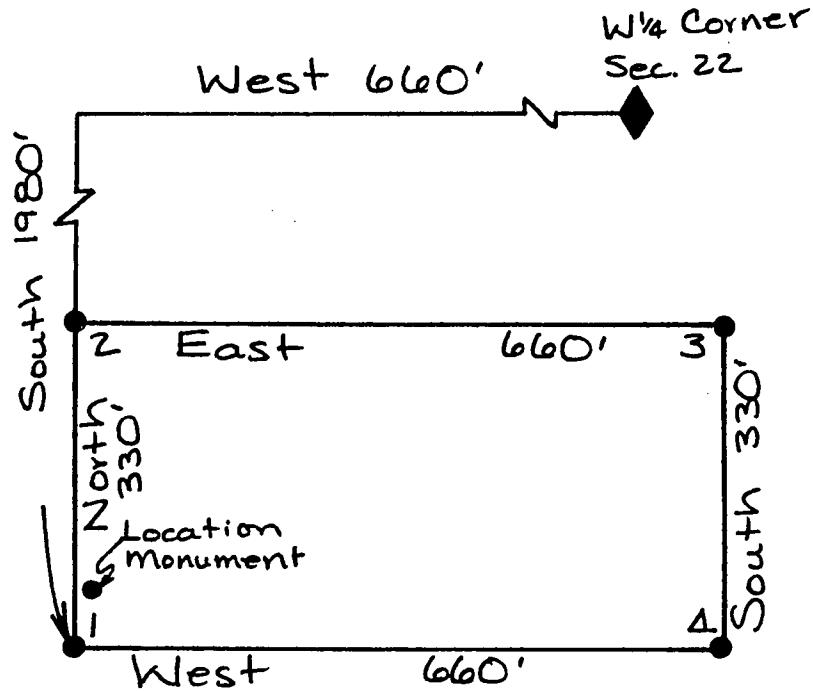
Witnesses:

Juan Hall

Locator(s) Cyprus Miami Mining Corporation
P.O. Box "S"
Claypool, AZ 85532

By: Bill Ender, Agent

PLAT OF MILL SITE CLAIM
 (To be Attached to Recorded Copy of
Location Notice Pursuant to A.R.S. § 27-203)



A MC 327756

1. Name of Claim Future 100 Millsite
2. Type of Claim Millsite
3. The Claim conforms to the following legal subdivision:
 Township 1 North, Range 14 East, G. & S.R.M.
 Section: SE 1/4 SE 1/4 Section 21
4. Scale: 1" = 200'
5. The Claim is situated in Gila County, Arizona.
6. Type of corner and location monuments used: 3" Capped Plastic Pipe

RECEIVED
 OCT 8 2 09 PM '93
 ALISO VIEJO, CALIF.

When recorded, mail to:

CYPRUS MIAMI MINING CORPORATION
P. O. Box 3299
Englewood, Colorado 80155

Attention: Land Management Dept.

FEE# 93- 637350
RECORDED AT THE REQUEST OF

C \$ 9.00
ck# 04331
#PAGES 2

CYPRUS MIAMI MINING CORPORATION

DATE 9/17/93

TIME 3:30

OFFICIAL RECORDS OF GILA COUNTY, AZ
LINDA HAUGHT ORTEGA, RECORDER

BY Connie League Deputy

This Space Reserved for Recording Information

LOCATION NOTICE
(MILLSITE CLAIM)

NOTICE IS HEREBY GIVEN that the Future 109 Millsite millsite claim has been located by Cyprus Miami Mining Corporation, whose address is P.O. Box "S", Claypool, AZ 85532. This claim is 660 feet in length and 330 feet in width. The general course of this claim is East-West and it is situated in the Globe-Miami Mining District, Gila County, Arizona. The monument at which this location notice is posted lies within the boundaries of the claim at Corner No. 1. This claim runs from the location monument on which this notice is posted 5 feet in a West direction to the West end line and 655 feet in a East direction to the East end line and is also marked by four monuments, one at each corner of the claim, making the claim in the form of a parallelogram. The location monument at which this notice is posted is situated within Section 21, Township 1 North, Range 14 East, G.&S.R.M., and this claim encompasses portions of the quarter section, subdivisions(s), Section(s), Township and Range as follows:

SE 1/4 SE 1/4 Section 21, Township 1 North
Range 14 East

The locality of this claim with reference to some natural object or permanent monument and additional information (if any) concerning its locality are as follows: Beginning at the W 1/4 corner of Section 22, Township 1 North, Range 14 East, G. & S.R.M., thence West 660 feet, and South 1980 feet to Corner No. 1; thence East 660 feet to Corner No. 2; thence South 330 feet to Corner No. 3; thence West 660 feet to Corner No. 4; thence North 330 feet to Corner No. 1;

DATED AND POSTED on the ground the 7th day of Sept, 1993.

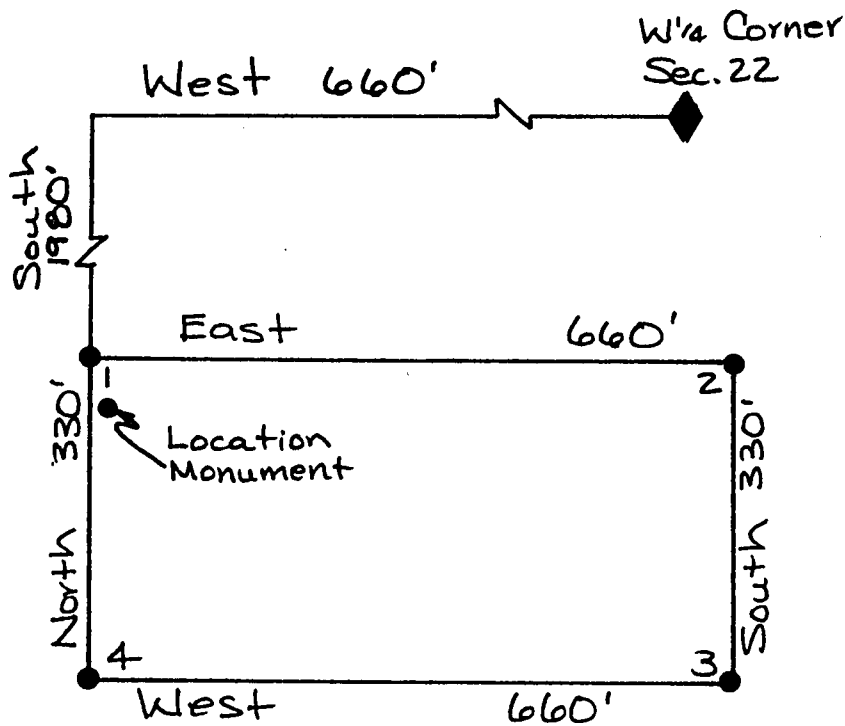
Witnesses:

[Signature]

Locator(s) Cyprus Miami Mining Corporation
P.O. Box "S"
Claypool, AZ 85532

By: Bill Enders, Agent

PLAT OF MILL SITE CLAIM
 (To be Attached to Recorded Copy of
Location Notice Pursuant to A.R.S. & 27-203)



A MC 327757

1. Name of Claim Future 109 Millsite
2. Type of Claim Millsite
3. The Claim conforms to the following legal subdivision:
 Township 1 North, Range 14 East, G. & S.R.M.
 Section: SE 1/4 SE 1/4 Section 21

RECEIVED
 ARIZONA DEPT. OF REVENUE
 OCT 8 2 09 PM '93

4. Scale: 1" = 200'
5. The Claim is situated in Gila County, Arizona.
6. Type of corner and location monuments used: 3" Capped Plastic Pipe

When recorded, mail to:

CYPRUS MIAMI MINING CORPORATION
P. O. Box 3299
Englewood, Colorado 80155

Attention: Land Management Dept.

FEE# 93-

637351

RECORDED AT THE REQUEST OF

C \$ 9.00
ck# 0433
#PAGES 2

CYPRUS MIAMI MINING CORPORATION

DATE 9/17/93

TIME 3:30

OFFICIAL RECORDS OF GILA COUNTY, AZ
LINDA HAUGHT-ORTEGA, RECORDER

BY

This Space Reserved for Recording Information

LOCATION NOTICE
(MILLSITE CLAIM)

NOTICE IS HEREBY GIVEN that the Future 110 Millsite millsite claim has been located by Cyprus Miami Mining Corporation, whose address is P.O. Box "S", Claypool, AZ 85532. This claim is 660 feet in length and 330 feet in width. The general course of this claim is East-West and it is situated in the Globe-Miami Mining District, Gila County, Arizona. The monument at which this location notice is posted lies within the boundaries of the claim at Corner No. 1. This claim runs from the location monument on which this notice is posted 5 feet in a West direction to the West end line and 655 feet in a East direction to the East end line and is also marked by four monuments, one at each corner of the claim, making the claim in the form of a parallelogram. The location monument at which this notice is posted is situated within Section 21, Township 1 North, Range 14 East, G.&S.R.M., and this claim encompasses portions of the quarter section, subdivisions(s), Section(s), Township and Range as follows:

SE 1/4 SE 1/4 Section 21, Township 1 North,
Range 14 East

The locality of this claim with reference to some natural object or permanent monument and additional information (if any) concerning its locality are as follows: Beginning at the W 1/4 corner of Section 22, Township 1 North, Range 14 East, G. & S.R.M., thence West 660 feet and South 2640 feet to Corner No. 1; thence North 330 feet to Corner No. 2; thence East 660 feet to Corner No. 3; thence South 330 feet to Corner No. 4; thence West 660 feet to Corner No. 1;

DATED AND POSTED on the ground the 7th day of Sept, 1993.

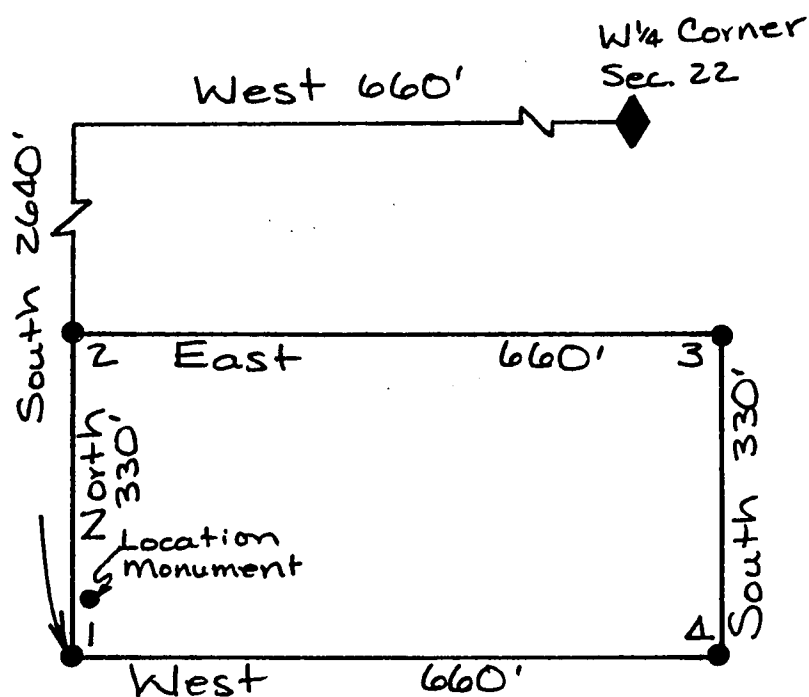
Witnesses:

[Signature]

Locator(s) Cyprus Miami Mining Corporation
P.O. Box "S"
Claypool, AZ 85532

By: Bill Enders, Agent

PLAT OF MILL SITE CLAIM
 (To be Attached to Recorded Copy of
Location Notice Pursuant to A.R.S. § 27-203)



A MC 327758

1. Name of Claim Future IIO Millsite
2. Type of Claim Millsite
3. The Claim conforms to the following legal subdivision:
 Township 1 North, Range 14 East, G. & S.R.M.
 Section: SE 1/4 SE 1/4 Section 21
4. Scale: 1" = 200'
5. The Claim is situated in Gila County, Arizona.
6. Type of corner and location monuments used: 3" Capped Plastic Pipe

Oct 8 2 09 PM '93

ARIZONA COUNTY CLERK

RECORDED

When recorded, mail to:

CYPRUS MIAMI MINING CORPORATION
P. O. Box 3299
Englewood, Colorado 80155

Attention: Land Management Dept.

FEE# 93- 637352
RECORDED AT THE REQUEST OF

C. S. 9.00
ck# 04331
#PAGES 2

CYPRUS MIAMI MINING CORPORATION

DATE 9/17/93 TIME 3:30

OFFICIAL RECORDS OF GILA COUNTY, AZ
LINDA HAUGHT ORTEGA, RECORDER

BY Conne R. [Signature]

This Space Reserved for Recording Information

LOCATION NOTICE
(MILLSITE CLAIM)

NOTICE IS HEREBY GIVEN that the Future III Millsite millsite claim has been located by Cyprus Miami Mining Corporation, whose address is P.O. Box "S", Claypool, AZ 85532. This claim is 660 feet in length and 330 feet in width. The general course of this claim is East-West and it is situated in the Globe-Miami Mining District, Gila County, Arizona. The monument at which this location notice is posted lies within the boundaries of the claim at Corner No. 1. This claim runs from the location monument on which this notice is posted 5 feet in a West direction to the West end line and 655 feet in a East direction to the East end line and is also marked by four monuments, one at each corner of the claim, making the claim in the form of a parallelogram. The location monument at which this notice is posted is situated within Section 28, Township 1 North, Range 14 East, G.&S.R.M., and this claim encompasses portions of the quarter section, subdivisions(s), Section(s), Township and Range as follows:

NE 1/4 NE 1/4 Section 28, Township 1 North,
Range 14 East

The locality of this claim with reference to some natural object or permanent monument and additional information (if any) concerning its locality are as follows: Beginning at the W 1/4 corner of Section 22, Township 1 North, Range 14 East, G. & S.R.M., thence West 660 feet, and South 2640 feet to Corner No. 1; thence East 660 feet to Corner No. 2; thence South 330 feet to Corner No. 3; thence West 660 feet to Corner No. 4; thence North 330 feet to Corner No. 1;

DATED AND POSTED on the ground the 7th day of Sept, 1993.

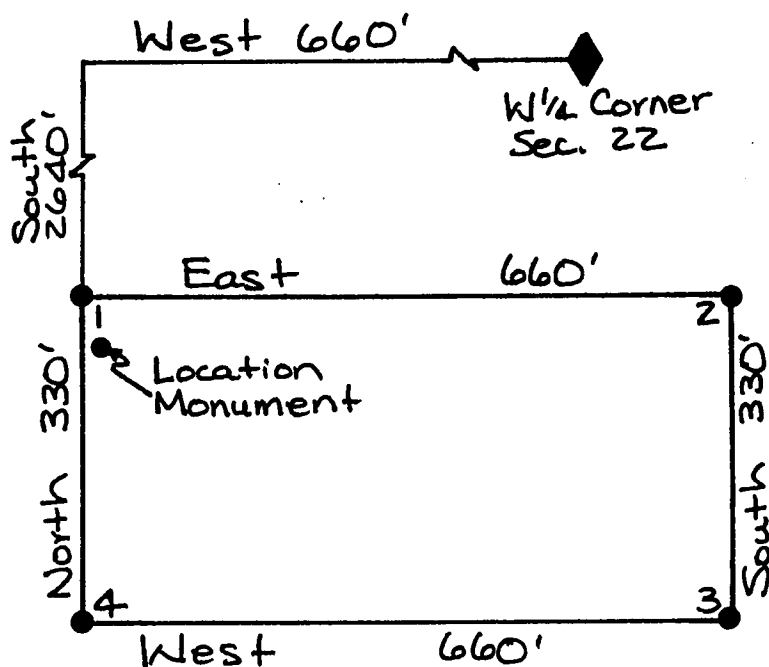
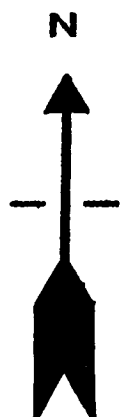
Witnesses:

[Signature]

Locator(s) Cyprus Miami Mining Corporation
P.O. Box "S"
Claypool, AZ 85532

By: Bill [Signature], Agent

PLAT OF MILL SITE CLAIM
 (To be Attached to Recorded Copy of
Location Notice Pursuant to A.R.S. § 27-203)



A MC 327759

1. Name of Claim Future III Millsite
2. Type of Claim Millsite
3. The Claim conforms to the following legal subdivision:
 Township 1 North, Range 14 East, G. & S.R.M.
 Section: NE 1/4 NE 1/4 Section 28

ARIZONA
 OCT 8 2 09 PM '93
 REC'D

4. Scale: 1" = 200'
5. The Claim is situated in Gila County, Arizona.
6. Type of corner and location monuments used: 3" Capped Plastic Pipe

FEE# 93- 637353 C \$ 9.00
RECORDED AT THE REQUEST OF ck# 04331
#PAGES 2

When recorded, mail to:

CYPRUS MIAMI MINING CORPORATION
P. O. Box 3299
Englewood, Colorado 80155

Attention: Land Management Dept.

CYPRUS MIAMI MINING CORPORATION

DATE 9/17/93

TIME 3:30

OFFICIAL RECORDS OF GILA COUNTY, AZ
LINDA HAUGHT ORTEGA, RECORDER

BY Connie R. League Deputy

This Space Reserved for Recording Information

LOCATION NOTICE
(MILLSITE CLAIM)

NOTICE IS HEREBY GIVEN that the Future 112 Millsite millsite claim has been located by Cyprus Miami Mining Corporation, whose address is P.O. Box "S", Claypool, AZ 85532. This claim is 660 feet in length and 330 feet in width. The general course of this claim is East-West and it is situated in the Globe-Miami Mining District, Gila County, Arizona. The monument at which this location notice is posted lies within the boundaries of the claim at Corner No. 1. This claim runs from the location monument on which this notice is posted 5 feet in a West direction to the West end line and 655 feet in a East direction to the East end line and is also marked by four monuments, one at each corner of the claim, making the claim in the form of a parallelogram. The location monument at which this notice is posted is situated within Section 28, Township 1 North, Range 14 East, G.&S.R.M., and this claim encompasses portions of the quarter section, subdivisions(s), Section(s), Township and Range as follows:

NE 1/4 NE 1/4 Section 28, Township 1 North
Range 14 East

The locality of this claim with reference to some natural object or permanent monument and additional information (if any) concerning its locality are as follows:

Beginning at the W 1/4 corner of Section 22, Township 1 North, Range 14 East, G. & S.R.M., thence West 660 feet, and South 3300 feet to Corner No. 1;
thence North 330 feet to Corner No. 2;
thence East 660 feet to Corner No. 3;
thence South 330 feet to Corner No. 4;
thence West 660 feet to Corner No. 1;

DATED AND POSTED on the ground the 7th day of Sept, 1993.

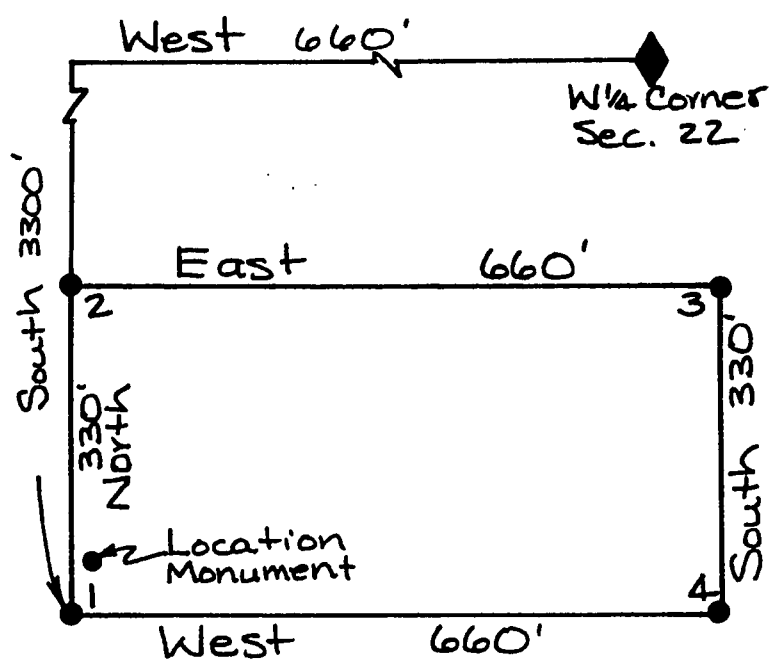
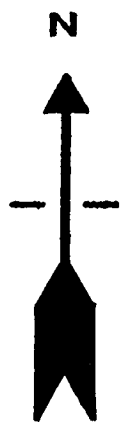
Witnesses:

Jason Haller

Locator(s) Cyprus Miami Mining Corporation
P.O. Box "S"
Claypool, AZ 85532

By: Bill Enck, Agent

PLAT OF MILL SITE CLAIM
(To be Attached to Recorded Copy of
Location Notice Pursuant to A.R.S. § 27-203)



A MC 327760

1. Name of Claim Future 112 Millsite
2. Type of Claim Millsite
3. The Claim conforms to the following legal subdivision:
Township 1 North, Range 14 East, G. & S.R.M.
Section: NE 1/4 NE 1/4 Section 28
4. Scale: 1" = 200'
5. The Claim is situated in Gila County, Arizona.
6. Type of corner and location monuments used: 3" Capped Plastic Pipe

RECEIVED
OCT 8 2 09 PM '93
ARIZONA
COUNTY CLERK

When recorded, mail to:

CYPRUS MIAMI MINING CORPORATION
P. O. Box 3299
Englewood, Colorado 80155

Attention: Land Management Dept.

FEE# 93- 637354 ^{C \$9.00}
RECORDED AT THE REQUEST OF ^{ck# 04331}
#PAGES 2

CYPRUS MIAMI MINING CORPORATION

DATE 9/17/93 TIME 3:30

OFFICIAL RECORDS OF GILA COUNTY, AZ
LINDA HAUGHT ORTEGA, RECORDER

BY Connie League Deputy

This Space Reserved for Recording Information

LOCATION NOTICE
(MILLSITE CLAIM)

NOTICE IS HEREBY GIVEN that the Future 113 Millsite millsite claim has been located by Cyprus Miami Mining Corporation, whose address is P.O. Box "S", Claypool, AZ 85532. This claim is 660 feet in length and 330 feet in width. The general course of this claim is East-West and it is situated in the Globe-Miami Mining District, Gila County, Arizona. The monument at which this location notice is posted lies within the boundaries of the claim at Corner No. 1. This claim runs from the location monument on which this notice is posted 5 feet in a West direction to the West end line and 655 feet in a East direction to the East end line and is also marked by four monuments, one at each corner of the claim, making the claim in the form of a parallelogram. The location monument at which this notice is posted is situated within Section 28, Township 1 North, Range 14 East, G.&S.R.M., and this claim encompasses portions of the quarter section, subdivisions(s), Section(s), Township and Range as follows:

NE 1/4 NE 1/4 Section 28, Township 1 North,
Range 14 East

The locality of this claim with reference to some natural object or permanent monument and additional information (if any) concerning its locality are as follows:

Beginning at the W 1/4 corner of Section 22, Township 1 North, Range 14 East, G. & S.R.M., thence West 660 feet,

and South 330 feet to Corner No. 1;

thence East 660 feet to Corner No. 2;

thence South 330 feet to Corner No. 3;

thence West 660 feet to Corner No. 4;

thence North 330 feet to Corner No. 1;

DATED AND POSTED on the ground the 7th day of Sept, 1993.

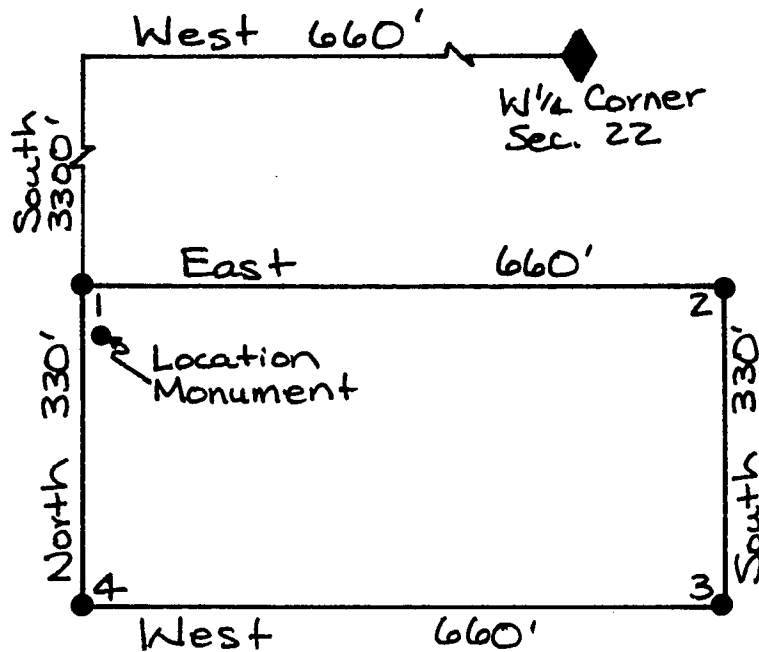
Witnesses:

Jason Hall

Locator(s) Cyprus Miami Mining Corporation
P.O. Box "S"
Claypool, AZ 85532

By: Bill Eichen, Agent

PLAT OF MILL SITE CLAIM
(To be Attached to Recorded Copy of
Location Notice Pursuant to A.R.S. & 27-203)



A MC 327761

1. Name of Claim Future 113 Millsite

2. Type of Claim Millsite

3. The Claim conforms to the following legal subdivision:

Township 1 North, Range 14 East, G. & S.R.M.

Section: NE 1/4 NE 1/4 Section 28

4. Scale: 1" = 200'

5. The Claim is situated in Gila County, Arizona.

6. Type of corner and location monuments used: 3" Capped Plastic Pipe

RECEIVED
 ARIZONA
 OCT 8 2 09 PM '93

FEE# 93- 637355 C \$9.00
ck# 04331
#PAGES 2
RECORDED AT THE REQUEST OF

When recorded, mail to:

CYPRUS MIAMI MINING CORPORATION
P. O. Box 3299
Englewood, Colorado 80155

Attention: Land Management Dept.

CYPRUS MIAMI MINING CORPORATION
DATE 9/17/93 TIME 3:30
OFFICIAL RECORDS OF GILA COUNTY, AZ
LINDA HAUGHT ORTEGA, RECORDER
BY Connie Ortega Deputy

This Space Reserved for Recording Information

**LOCATION NOTICE
(MILLSITE CLAIM)**

NOTICE IS HEREBY GIVEN that the Future 114 Millsite millsite claim has been located by Cyprus Miami Mining Corporation, whose address is P.O. Box "S", Claypool, AZ 85532. This claim is 660 feet in length and 330 feet in width. The general course of this claim is East-West and it is situated in the Globe-Miami Mining District, Gila County, Arizona. The monument at which this location notice is posted lies within the boundaries of the claim at Corner No. 1. This claim runs from the location monument on which this notice is posted 5 feet in a West direction to the West end line and 655 feet in a East direction to the East end line and is also marked by four monuments, one at each corner of the claim, making the claim in the form of a parallelogram. The location monument at which this notice is posted is situated within Section 28, Township 1 North, Range 14 East, G.&S.R.M., and this claim encompasses portions of the quarter section, subdivisions(s), Section(s), Township and Range as follows:

NE 1/4 NE 1/4 Section 28, Township 1 North
Range 14 East

The locality of this claim with reference to some natural object or permanent monument and additional information (if any) concerning its locality are as follows: Beginning at the W 1/4 corner of Section 22, Township 1 North, Range 14 East, G. & S.R.M., thence West 660 feet, and South 3960 feet to Corner No. 1; thence North 330 feet to Corner No. 2; thence East 660 feet to Corner No. 3; thence South 330 feet to Corner No. 4; thence West 660 feet to Corner No. 1;

DATED AND POSTED on the ground the 27th day of Sept, 1993.

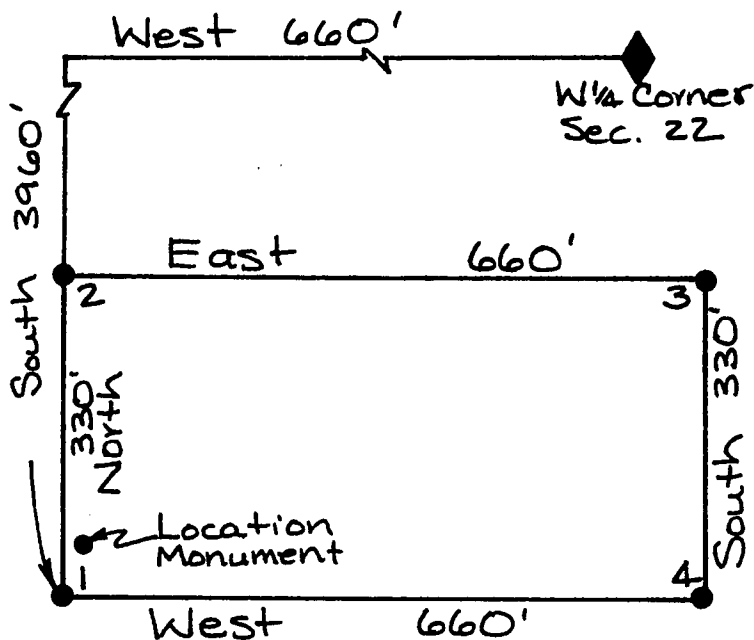
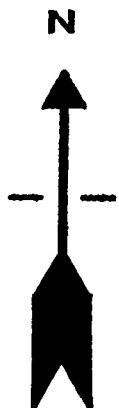
Witnesses:

[Signature]

Locator(s) Cyprus Miami Mining Corporation
P.O. Box "S"
Claypool, AZ 85532

By: [Signature], Agent

PLAT OF MILL SITE CLAIM
(To be Attached to Recorded Copy of
Location Notice Pursuant to A.R.S. § 27-203)



A MC 327762

1. Name of Claim Future 114 Millsite

2. Type of Claim Millsite

3. The Claim conforms to the following legal subdivision:

Township 1 North, Range 14 East, G. & S.R.M.

Section: NE 1/4 NE 1/4 Section 28

4. Scale: 1" = 200'

5. The Claim is situated in Gila County, Arizona.

6. Type of corner and location monuments used: 3" Capped Plastic Pipe

Oct 8 2 10 PM '93

RECEIVED

RECEIVED

FEE# 93- 637#6
RECORDED AT THE REQUEST OF

✓ \$9.00
ck# 04331
#PAGES 2

When recorded, mail to:

CYPRUS MIAMI MINING CORPORATION
P. O. Box 3299
Englewood, Colorado 80155

Attention: Land Management Dept.

CYPRUS MIAMI MINING CORPORATION

DATE 9/17/93 TIME 3:30

OFFICIAL RECORDS OF GILA COUNTY, AZ
LINDA HAUGHT ORTEGA, RECORDER

BY Connie A. League Deputy

This Space Reserved for Recording Information

LOCATION NOTICE (MILLSITE CLAIM)

NOTICE IS HEREBY GIVEN that the Future 115 Millsite millsite claim has been located by Cyprus Miami Mining Corporation, whose address is P.O. Box "S", Claypool, AZ 85532. This claim is 660 feet in length and 330 feet in width. The general course of this claim is East-West and it is situated in the Globe-Miami Mining District, Gila County, Arizona. The monument at which this location notice is posted lies within the boundaries of the claim at Corner No. 1. This claim runs from the location monument on which this notice is posted 5 feet in a East direction to the East end line and 655 feet in a West direction to the West end line and is also marked by four monuments, one at each corner of the claim, making the claim in the form of a parallelogram. The location monument at which this notice is posted is situated within Section 22, Township 1 North, Range 14 East, G.&S.R.M., and this claim encompasses portions of the quarter section, subdivisions(s), Section(s), Township and Range as follows:

NW 1/4 NW 1/4 Section 22, Township 1 North,
Range 14 East

The locality of this claim with reference to some natural object or permanent monument and additional information (if any) concerning its locality are as follows: Beginning at the W 1/4 corner of Section 22, Township 1 North, Range 14 East, G. & S.R.M., thence East 660 feet,

and North 1320 feet to Corner No. 1;
thence West 660 feet to Corner No. 2;
thence North 330 feet to Corner No. 3;
thence East 660 feet to Corner No. 4;
thence South 330 feet to Corner No. 1;

Oct 8 2 10 PM '93

DATED AND POSTED on the ground the 7th day of Sept, 1993.

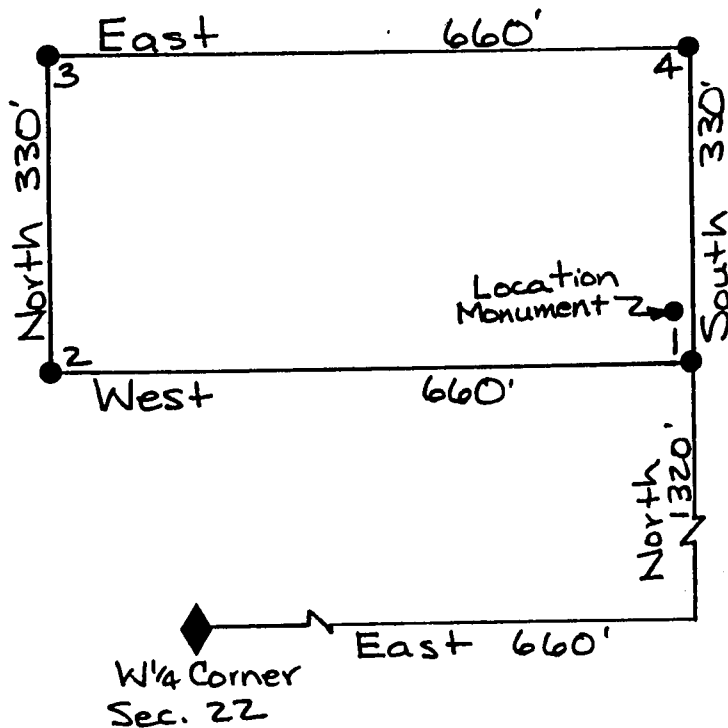

Witnesses:

Josiah Holman

Locator(s) Cyprus Miami Mining Corporation
P.O. Box "S"
Claypool, AZ 85532

By: Bill Enckles, Agent

PLAT OF MILL SITE CLAIM
 (To be Attached to Recorded Copy of
Location Notice Pursuant to A.R.S. § 27-203)



1. Name of Claim Future 115 Millsite
2. Type of Claim Millsite
3. The Claim conforms to the following legal subdivision:
 Township 1 North, Range 14 East, G. & S.R.M.
 Section: NW 1/4 NW 1/4 Section 22
4. Scale: 1" = 200'
5. The Claim is situated in Gila County, Arizona.
6. Type of corner and location monuments used: 3" Capped Plastic Pipe

A HC 327763

OCT 8 2 10 PM '93

RECORDED

ARIZONA

FEE# 93-

637357

v \$9.00
ck# 04331
#PAGES 2

RECORDED AT THE REQUEST OF

When recorded, mail to:

CYPRUS MIAMI MINING CORPORATION
P. O. Box 3299
Englewood, Colorado 80155

Attention: Land Management Dept.

CYPRUS MIAMI MINING CORPORATION

DATE 9/17/93

TIME 3:30

OFFICIAL RECORDS OF GILA COUNTY, AZ
LINDA HAUGHT ORTEGA, RECORDER

BY

This Space Reserved for Recording Information

LOCATION NOTICE
(MILLSITE CLAIM)

NOTICE IS HEREBY GIVEN that the Future 116 Millsite millsite claim has been located by Cyprus Miami Mining Corporation, whose address is P.O. Box "S", Claypool, AZ 85532. This claim is 660 feet in length and 330 feet in width. The general course of this claim is East-West and it is situated in the Globe-Miami Mining District, Gila County, Arizona. The monument at which this location notice is posted lies within the boundaries of the claim at Corner No. 1. This claim runs from the location monument on which this notice is posted 5 feet in a East direction to the East end line and 655 feet in a West direction to the West end line and is also marked by four monuments, one at each corner of the claim, making the claim in the form of a parallelogram. The location monument at which this notice is posted is situated within Section 22, Township 1 North, Range 14 East, G.&S.R.M., and this claim encompasses portions of the quarter section, subdivisions(s), Section(s), Township and Range as follows:

SW 1/4 NW 1/4 Section 22, Township 1 North,
Range 14 East

The locality of this claim with reference to some natural object or permanent monument and additional information (if any) concerning its locality are as follows:
Beginning at the W 1/4 corner of Section 22, Township 1 North, Range 14 East, G. & S.R.M., thence East 660 feet
and North 1320 feet to Corner No. 1;
thence South 330 feet to Corner No. 2;
thence West 660 feet to Corner No. 3;
thence North 330 feet to Corner No. 4;
thence East 660 feet to Corner No. 1;

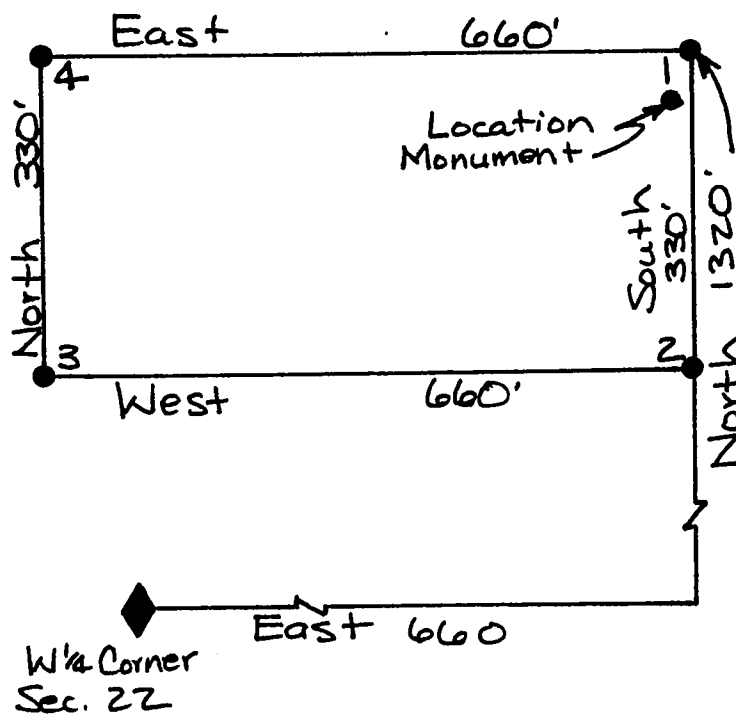
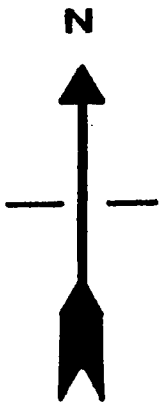
DATED AND POSTED on the ground the 7th day of Sept, 1993.

Witnesses:

Locator(s) Cyprus Miami Mining Corporation
P.O. Box "S"
Claypool, AZ 85532

By: Bill Ender, Agent

PLAT OF MILL SITE CLAIM
 (To be Attached to Recorded Copy of
Location Notice Pursuant to A.R.S. § 27-203)



1. Name of Claim Future 116 Millsite
2. Type of Claim Millsite
3. The Claim conforms to the following legal subdivision:
 Township 1 North, Range 14 East, G. & S.R.M.
 Section: SW 1/4 NW 1/4 Section 22

4. Scale: 1" = 200'

5. The Claim is situated in Gila County, Arizona.

6. Type of corner and location monuments used: 3" Capped Plastic Pipe

A MC 327764

RECEIVED
 ARIZONA DEPT. OF REVENUE
 OCT 8 2 10 PM '93

When recorded, mail to:

CYPRUS MIAMI MINING CORPORATION
P. O. Box 3299
Englewood, Colorado 80155

Attention: Land Management Dept.

CYPRUS MIAMI MINING CORPORATION

DATE 9/17/93 TIME 3:30

OFFICIAL RECORDS OF GILA COUNTY, AZ
LINDA HAUGHT ORTEGA, RECORDER

BY Connie K. League Deputy

This Space Reserved for Recording Information

LOCATION NOTICE
(MILLSITE CLAIM)

NOTICE IS HEREBY GIVEN that the Future 117 Millsite millsite claim has been located by Cyprus Miami Mining Corporation, whose address is P.O. Box "S", Claypool, AZ 85532. This claim is 660 feet in length and 330 feet in width. The general course of this claim is East-West and it is situated in the Globe-Miami Mining District, Gila County, Arizona. The monument at which this location notice is posted lies within the boundaries of the claim at Corner No. 1. This claim runs from the location monument on which this notice is posted 5 feet in a East direction to the East end line and 655 feet in a West direction to the West end line and is also marked by four monuments, one at each corner of the claim, making the claim in the form of a parallelogram. The location monument at which this notice is posted is situated within Section 22, Township 1 North, Range 14 East, G.&S.R.M., and this claim encompasses portions of the quarter section, subdivisions(s), Section(s), Township and Range as follows:

SW 1/4 NW 1/4 Section 22, Township 1 North,
Range 14 East

The locality of this claim with reference to some natural object or permanent monument and additional information (if any) concerning its locality are as follows:

Beginning at the W 1/4 corner of Section 22, Township 1 North, Range 14 East, G. & S.R.M., thence East 660 feet, and North 660 feet to Corner No. 1;
thence West 660 feet to Corner No. 2;
thence North 330 feet to Corner No. 3;
thence East 660 feet to Corner No. 4;
thence South 330 feet to Corner No. 1;

DATED AND POSTED on the ground the 7th day of Sept, 1993.

Witnesses:

Jason Haller

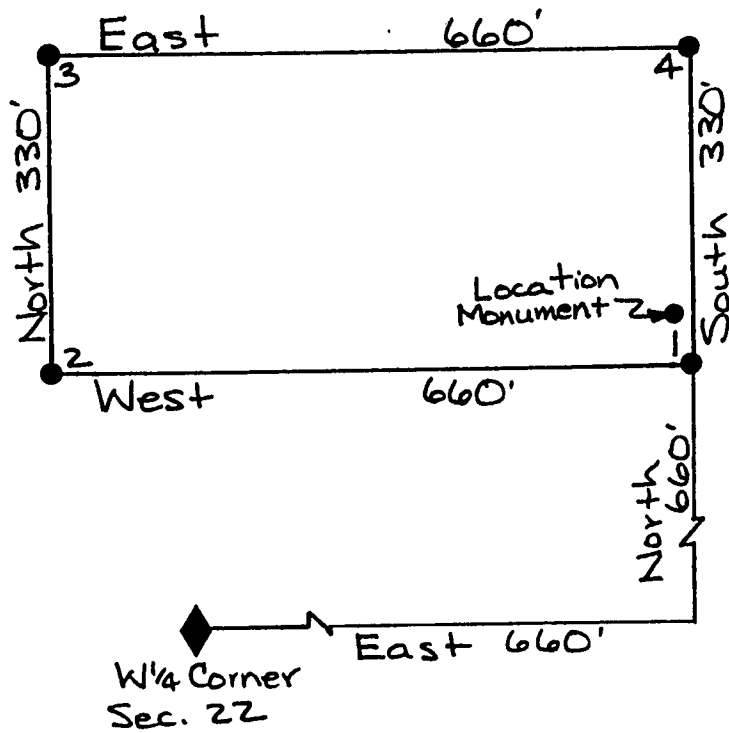
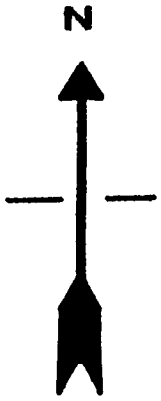
Locator(s) Cyprus Miami Mining Corporation
P.O. Box "S"
Claypool, AZ 85532

By: Bill Enders, Agent

A MC 327765

RECEIVED
AUG 22 10 PM '93
COUNTY CLERK'S OFFICE

PLAT OF MILL SITE CLAIM
 (To be Attached to Recorded Copy of
Location Notice Pursuant to A.R.S. § 27-203)



1. Name of Claim Future 117 Millsite

2. Type of Claim Millsite

3. The Claim conforms to the following legal subdivision:

Township 1 North, Range 14 East, G. & S.R.M.

Section: SW 1/4 NW 1/4 Section 22

4. Scale: 1" = 200'

5. The Claim is situated in Gila County, Arizona.

6. Type of corner and location monuments used: 3" Capped Plastic Pipe

A MC 327765

Oct 8 2 10 PM '93

RECEIVED
 ARIZONA
 COUNTY CLERK

FEE# 93- 637359 C \$ 9.00
ck# 04531
#PAGES 2
RECORDED AT THE REQUEST OF

When recorded, mail to:

CYPRUS MIAMI MINING CORPORATION
P. O. Box 3299
Englewood, Colorado 80155

Attention: Land Management Dept.

CYPRUS MIAMI MINING CORPORATION

DATE 9/17/93 TIME 3:30

OFFICIAL RECORDS OF GILA COUNTY, AZ
LINDA HAUGHT ORTEGA, RECORDER

BY Linda Haught Ortega

This Space Reserved for Recording Information.

LOCATION NOTICE (MILLSITE CLAIM)

NOTICE IS HEREBY GIVEN that the Future 118 Millsite millsite claim has been located by Cyprus Miami Mining Corporation, whose address is P.O. Box "S", Claypool, AZ 85532. This claim is 660 feet in length and 330 feet in width. The general course of this claim is East-West and it is situated in the Globe-Miami Mining District, Gila County, Arizona. The monument at which this location notice is posted lies within the boundaries of the claim at Corner No. 1. This claim runs from the location monument on which this notice is posted 5 feet in a East direction to the East end line and 655 feet in a West direction to the West end line and is also marked by four monuments, one at each corner of the claim, making the claim in the form of a parallelogram. The location monument at which this notice is posted is situated within Section 22, Township 1 North, Range 14 East, G.&S.R.M., and this claim encompasses portions of the quarter section, subdivisions(s), Section(s), Township and Range as follows:

SW 1/4 NW 1/4 Section 22, Township 1 North,
Range 14 East

The locality of this claim with reference to some natural object or permanent monument and additional information (if any) concerning its locality are as follows: Beginning at the W 1/4 corner of Section 22, Township 1 North, Range 14 East, G. & S.R.M., thence East 660 feet

and North 660 feet to Corner No. 1;
thence South 330 feet to Corner No. 2;
thence West 660 feet to Corner No. 3;
thence North 330 feet to Corner No. 4;
thence East 660 feet to Corner No. 1;

DATED AND POSTED on the ground the 7th day of Sept, 1993.

Witnesses:

[Signature]

Locator(s) Cyprus Miami Mining Corporation

P.O. Box "S"

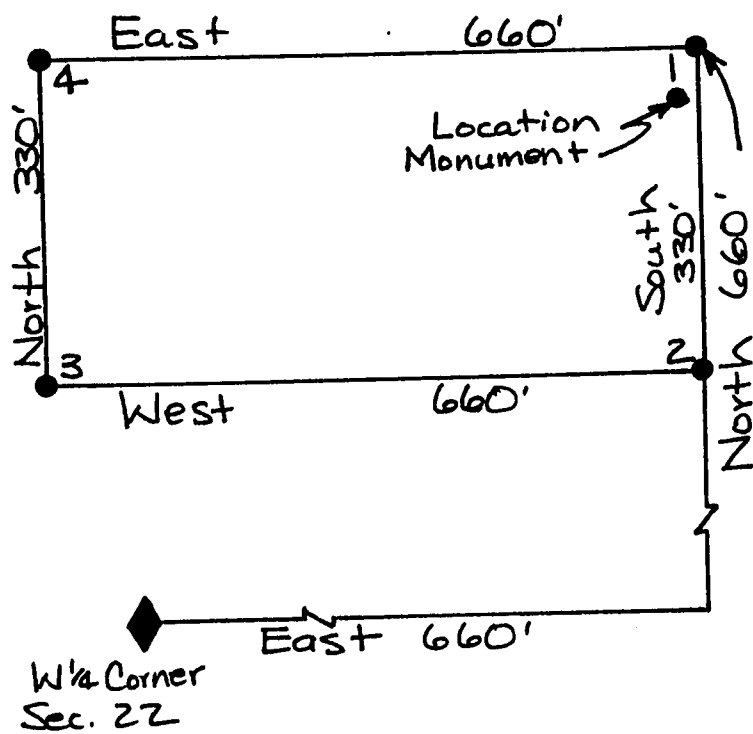
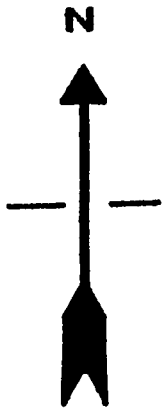
Claypool, AZ 85532

By: Bill Enck, Agent

A MC 327766

RECEIVED
SEP 21 1993
8 2 10 PM '93

PLAT OF MILL SITE CLAIM
 (To be Attached to Recorded Copy of
Location Notice Pursuant to A.R.S. § 27-203)



1. Name of Claim Future 118 Millsite
2. Type of Claim Millsite
3. The Claim conforms to the following legal subdivision:
 Township 1 North, Range 14 East, G. & S.R.M.
 Section: SW 1/4 NW 1/4 Section 22
4. Scale: 1" = 200'
5. The Claim is situated in Gila County, Arizona.
6. Type of corner and location monuments used: 3" Capped Plastic Pipe

A MC 327766

OCT 8 2 10 PM '93

ARIZONA RECORDS OFFICE

RECEIVED

FEE# 93- 637360 U \$ 9.00
RECORDED AT THE REQUEST OF ck# 04331
CYPRUS MIAMI MINING CORPORATION #PAGES 2

When recorded, mail to:

CYPRUS MIAMI MINING CORPORATION
P. O. Box 3299
Englewood, Colorado 80155

Attention: Land Management Dept.

DATE 9/17/93 TIME 3:30

OFFICIAL RECORDS OF GILA COUNTY, AZ
LINDA HAUGHT ORTEGA, RECORDER

BY Linda Haught Ortega

This Space Reserved for Recording Information

LOCATION NOTICE
(MILLSITE CLAIM)

NOTICE IS HEREBY GIVEN that the Future 119 Millsite millsite claim has been located by Cyprus Miami Mining Corporation, whose address is P.O. Box "S", Claypool, AZ 85532. This claim is 660 feet in length and 330 feet in width. The general course of this claim is East-West and it is situated in the Globe-Miami Mining District, Gila County, Arizona. The monument at which this location notice is posted lies within the boundaries of the claim at Corner No. 1. This claim runs from the location monument on which this notice is posted 5 feet in a East direction to the East end line and 655 feet in a West direction to the West end line and is also marked by four monuments, one at each corner of the claim, making the claim in the form of a parallelogram. The location monument at which this notice is posted is situated within Section 22, Township 1 North, Range 14 East, G.&S.R.M., and this claim encompasses portions of the quarter section, subdivisions(s), Section(s), Township and Range as follows:

SW 1/4 NW 1/4 Section 22, Township 1 North,
Range 14 East

The locality of this claim with reference to some natural object or permanent monument and additional information (if any) concerning its locality are as follows: Beginning at the W 1/4 corner of Section 22, Township 1 North, Range 14 East, G. & S.R.M., thence East 660 feet, and 0 feet to Corner No. 1; thence West 660 feet to Corner No. 2; thence North 330 feet to Corner No. 3; thence East 660 feet to Corner No. 4; thence South 330 feet to Corner No. 1;

DATED AND POSTED on the ground the 7th day of Sept, 1993.

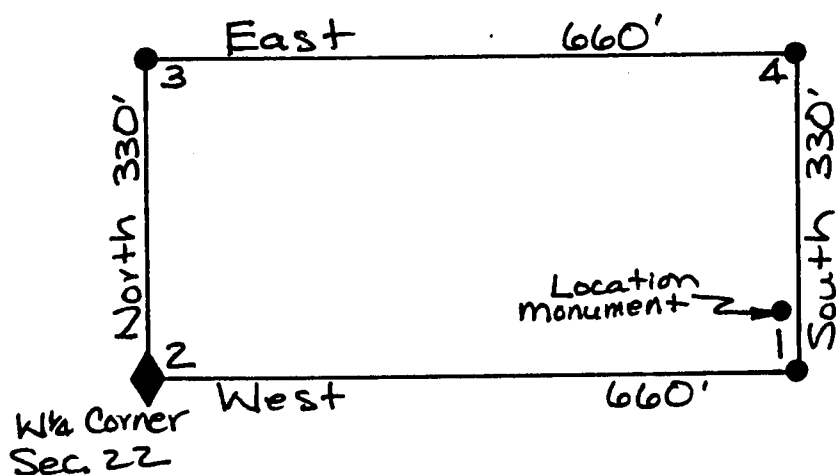
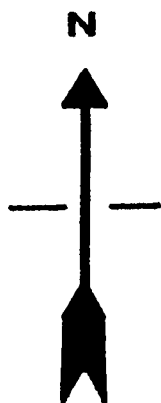
Witnesses:

Jason Holland

Locator(s) Cyprus Miami Mining Corporation
P.O. Box "S"
Claypool, AZ 85532

By: Bill Enslin, Agent

PLAT OF MILL SITE CLAIM
(To be Attached to Recorded Copy of
Location Notice Pursuant to A.R.S. § 27-203)



A HC 327767

1. Name of Claim Future 119 Millsite

2. Type of Claim Millsite

3. The Claim conforms to the following legal subdivision:

Township 1 North, Range 14 East, G. & S.R.M.

Section: SW 1/4 NW 1/4 Section 22

4. Scale: 1" = 200'

5. The Claim is situated in Gila County, Arizona.

6. Type of corner and location monuments used: 3" Capped Plastic Pipe

RECEIVED
ARIZONA DEPT. OF
OCT 8 2 10 PM '93

When recorded, mail to:

CYPRUS MIAMI MINING CORPORATION
P. O. Box 3299
Englewood, Colorado 80155

Attention: Land Management Dept.

CYPRUS MIAMI MINING CORPORATION
DATE 9/17/93 TIME 3:30
OFFICIAL RECORDS OF GILA COUNTY, AZ
LINDA HAUGHT ORTEGA, RECORDER
BY Linda Haught Ortega

This Space Reserved for Recording Information

LOCATION NOTICE
(MILLSITE CLAIM)

NOTICE IS HEREBY GIVEN that the Future 120 Millsite millsite claim has been located by Cyprus Miami Mining Corporation, whose address is P.O. Box "S", Claypool, AZ 85532. This claim is 660 feet in length and 330 feet in width. The general course of this claim is East-West and it is situated in the Globe-Miami Mining District, Gila County, Arizona. The monument at which this location notice is posted lies within the boundaries of the claim at Corner No. 1. This claim runs from the location monument on which this notice is posted 5 feet in a East direction to the East end line and 655 feet in a West direction to the West end line and is also marked by four monuments, one at each corner of the claim, making the claim in the form of a parallelogram. The location monument at which this notice is posted is situated within Section 22, Township 1 North, Range 14 East, G.&S.R.M., and this claim encompasses portions of the quarter section, subdivisions(s), Section(s), Township and Range as follows:
NW 1/4 SW 1/4 Section 22, Township 1 North,
Range 14 East

The locality of this claim with reference to some natural object or permanent monument and additional information (if any) concerning its locality are as follows:
Beginning at the W 1/4 corner of Section 22, Township 1 North, Range 14 East, G. & S.R.M., thence East 660 feet,
and 0 feet to Corner No. 1;
thence South 330 feet to Corner No. 2;
thence West 660 feet to Corner No. 3;
thence North 330 feet to Corner No. 4;
thence East 660 feet to Corner No. 1;

DATED AND POSTED on the ground the 7th day of Sept, 1993.

Witnesses:
Jason Holter

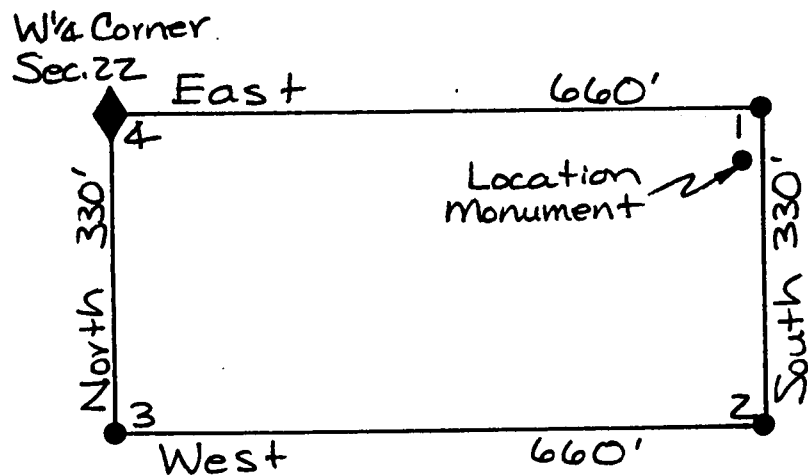
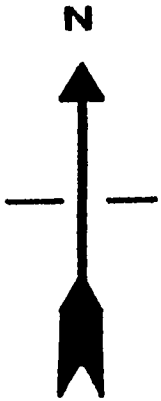
Locator(s) Cyprus Miami Mining Corporation
P.O. Box "S"
Claypool, AZ 85532

By: Bill E. Gindler, Agent

A MC 327768

RECORDED
2 10 PM '93

PLAT OF MILL SITE CLAIM
(To be Attached to Recorded Copy of
Location Notice Pursuant to A.R.S. & 27-203)



A MC 327768

1. Name of Claim Future 120 Millsite
2. Type of Claim Millsite
3. The Claim conforms to the following legal subdivision:
 Township 1 North, Range 14 East, G. & S.R.M.
 Section: NW 1/4 SW 1/4 Section 22
4. Scale: 1" = 200'
5. The Claim is situated in Gila County, Arizona.
6. Type of corner and location monuments used: 3" Capped Plastic Pipe

RECORDED
 FILED
 OCT 8 2 10 PM '93
 ARIZONA
 COUNTY CLERK

When recorded, mail to:

CYPRUS MIAMI MINING CORPORATION
P. O. Box 3299
Englewood, Colorado 80155

Attention: Land Management Dept.

FEE# 93- 637362 III 6 \$ 9.00
RECORDED AT THE REQUEST OF ck# 04331
#PAGES 2

CYPRUS MIAMI MINING CORPORATION

DATE 9/17/93 TIME 3:30

OFFICIAL RECORDS OF GILA COUNTY, AZ
LINDA HAUGHT ORTEGA, RECORDER

BY Linda Haught Ortega

This Space Reserved for Recording Information

LOCATION NOTICE
(MILLSITE CLAIM)

NOTICE IS HEREBY GIVEN that the Future 121 Millsite millsite claim has been located by Cyprus Miami Mining Corporation, whose address is P.O. Box "S", Claypool, AZ 85532. This claim is 660 feet in length and 330 feet in width. The general course of this claim is East-West and it is situated in the Globe-Miami Mining District, Gila County, Arizona. The monument at which this location notice is posted lies within the boundaries of the claim at Corner No. 1. This claim runs from the location monument on which this notice is posted 5 feet in a East direction to the East end line and 655 feet in a West direction to the West end line and is also marked by four monuments, one at each corner of the claim, making the claim in the form of a parallelogram. The location monument at which this notice is posted is situated within Section 22, Township 1 North, Range 14 East, G.&S.R.M., and this claim encompasses portions of the quarter section, subdivisions(s), Section(s), Township and Range as follows:

NW 1/4 SW 1/4 Section 22, Township 1 North
Range 14 East

The locality of this claim with reference to some natural object or permanent monument and additional information (if any) concerning its locality are as follows: Beginning at the W 1/4 corner of Section 22, Township 1 North, Range 14 East, G. & S.R.M., thence South 660 feet,

and East 660 feet to Corner No. 1;
thence West 660 feet to Corner No. 2;
thence North 330 feet to Corner No. 3;
thence East 660 feet to Corner No. 4;
thence South 330 feet to Corner No. 1;

DATED AND POSTED on the ground the 7th day of Sept, 1993.

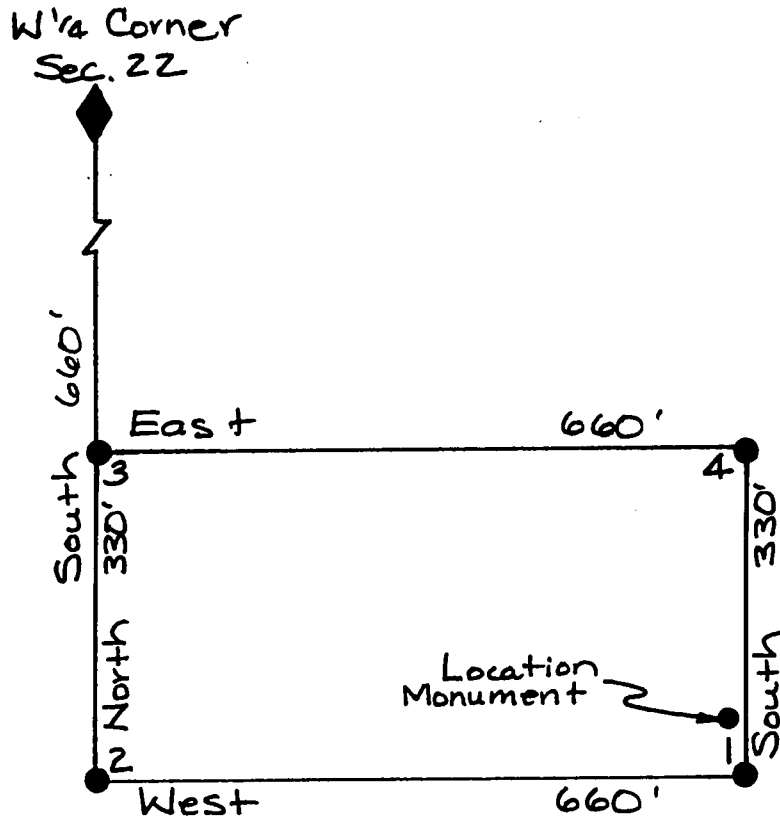
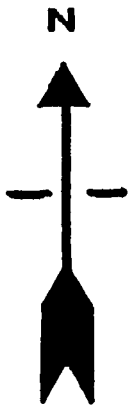
Witnesses:

Jason Hollen

Locator(s) Cyprus Miami Mining Corporation
P.O. Box "S"
Claypool, AZ 85532

By: Bill Enckus, Agent

PLAT OF MILL SITE CLAIM
(To be Attached to Recorded Copy of
Location Notice Pursuant to A.R.S. & 27-203)



A MC 327769

1. Name of Claim Future 121 Millsite
2. Type of Claim Millsite
3. The Claim conforms to the following legal subdivision:
 Township 1 North, Range 14 East, G. & S.R.M.
 Section: NW 1/4 SW 1/4 Section 22
4. Scale: 1" = 200'
5. The Claim is situated in Gila County, Arizona.
6. Type of corner and location monuments used: 3" Capped Plastic Pipe

RECEIVED
 OCT 8 2 11 PM '93
 ARIZONA DEPT. OF REVENUE

When recorded, mail to:

CYPRUS MIAMI MINING CORPORATION
P. O. Box 3299
Englewood, Colorado 80155

Attention: Land Management Dept.

FEE# 93- 63753
RECORDED AT THE REQUEST OF

✓ \$ 7.00
ck# 04331
#PAGES 2

CYPRUS MIAMI MINING CORPORATION

DATE 9/17/93 TIME 3:30

OFFICIAL RECORDS OF GILA COUNTY, AZ
LINDA HAUGHT ORTEGA, RECORDER

BY Linda Haught Ortega

This Space Reserved for Recording Information

LOCATION NOTICE
(MILLSITE CLAIM)

NOTICE IS HEREBY GIVEN that the Future 122 Millsite millsite claim has been located by Cyprus Miami Mining Corporation, whose address is P.O. Box "S", Claypool, AZ 85532. This claim is 660 feet in length and 330 feet in width. The general course of this claim is East-West and it is situated in the Globe-Miami Mining District, Gila County, Arizona. The monument at which this location notice is posted lies within the boundaries of the claim at Corner No. 1. This claim runs from the location monument on which this notice is posted 5 feet in a East direction to the East end line and 665 feet in a West direction to the West end line and is also marked by four monuments, one at each corner of the claim, making the claim in the form of a parallelogram. The location monument at which this notice is posted is situated within Section 22, Township 1 North, Range 14 East, G.&S.R.M., and this claim encompasses portions of the quarter section, subdivisions(s), Section(s), Township and Range as follows:

NW 1/4 SW 1/4 Section 22, Township 1 North,
Range 14 East

The locality of this claim with reference to some natural object or permanent monument and additional information (if any) concerning its locality are as follows:
Beginning at the W 1/4 corner of Section 22, Township 1 North, Range 14 East, G. & S.R.M., thence South 660 feet,

and East 660 feet to Corner No. 1;
thence South 330 feet to Corner No. 2;
thence West 660 feet to Corner No. 3;
thence North 330 feet to Corner No. 4;
thence East 660 feet to Corner No. 1;

DATED AND POSTED on the ground the 7th day of Sept, 1993.

Witnesses:

Jason Holbert

Locator(s) Cyprus Miami Mining Corporation
P.O. Box "S"
Claypool, AZ 85532

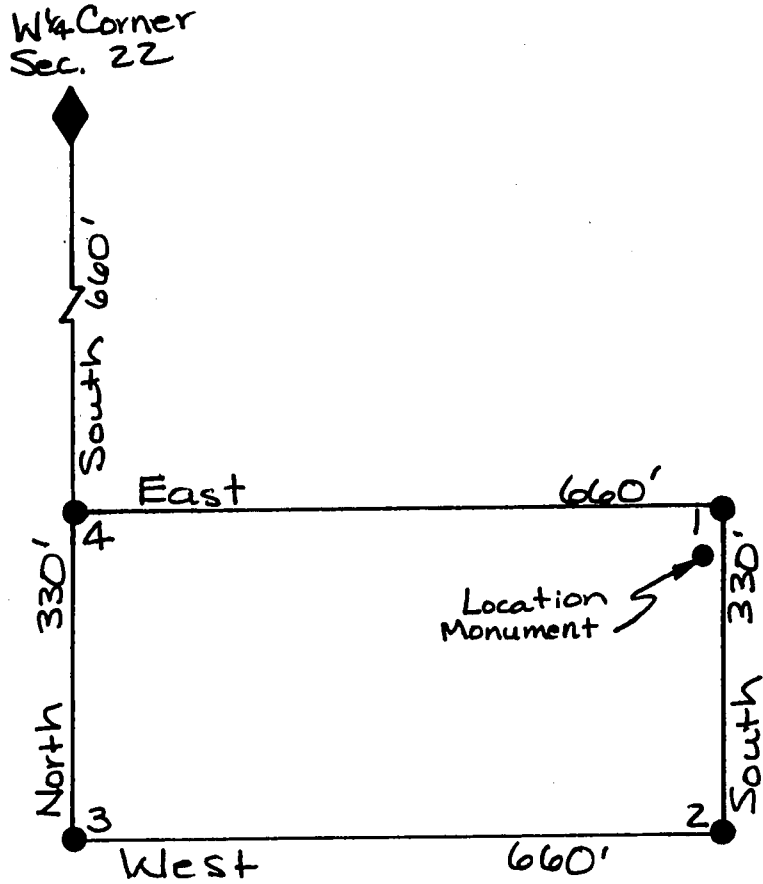
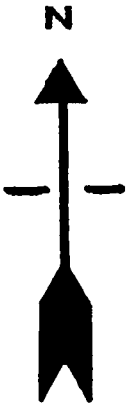
By: Bill Emsler, Agent

A MC 327770

2 11 PM '93

RECEIVED
COUNTY CLERK'S OFFICE

PLAT OF MILL SITE CLAIM
(To be Attached to Recorded Copy of
Location Notice Pursuant to A.R.S. § 27-203)



A MC 327770

1. Name of Claim Future 122 Millsite
2. Type of Claim Millsite
3. The Claim conforms to the following legal subdivision:
 Township 1 North, Range 14 East, G. & S.R.M.
 Section: NW 1/4 SW 1/4 Section 22
4. Scale: 1" = 200'
5. The Claim is situated in Gila County, Arizona.
6. Type of corner and location monuments used: 3" Capped Plastic Pipe

RECEIVED
 ARIZONA DEPT. OF REVENUE
 OCT 8 2 11 PM '93

FEE# 93- 637364 L \$9.00
ck# 04331
RECORDED AT THE REQUEST OF #PAGES 2

When recorded, mail to:

CYPRUS MIAMI MINING CORPORATION
P. O. Box 3299
Englewood, Colorado 80155

Attention: Land Management Dept.

CYPRUS MIAMI MINING CORPORATION
DATE 9/17/93 TIME 3:30
OFFICIAL RECORDS OF GILA COUNTY, AZ
LINDA HAUGHT ORTEGA, RECORDER
BY Linda Haught Ortega

This Space Reserved for Recording Information

LOCATION NOTICE
(MILLSITE CLAIM)

NOTICE IS HEREBY GIVEN that the Future 123 Millsite millsite claim has been located by Cyprus Miami Mining Corporation, whose address is P.O. Box "S", Claypool, AZ 85532. This claim is 660 feet in length and 330 feet in width. The general course of this claim is East-West and it is situated in the Globe-Miami Mining District, Gila County, Arizona. The monument at which this location notice is posted lies within the boundaries of the claim at Corner No. 1. This claim runs from the location monument on which this notice is posted 5 feet in a East direction to the East end line and 655 feet in a West direction to the West end line and is also marked by four monuments, one at each corner of the claim, making the claim in the form of a parallelogram. The location monument at which this notice is posted is situated within Section 22, Township 1 North, Range 14 East, G.&S.R.M., and this claim encompasses portions of the quarter section, subdivisions(s), Section(s), Township and Range as follows:

NW 1/4 SW 1/4 Section 22, Township 1 North,
Range 14 East

The locality of this claim with reference to some natural object or permanent monument and additional information (if any) concerning its locality are as follows:

Beginning at the W 1/4 corner of Section 22, Township 1 North, Range 14 East, G. & S.R.M., thence South 1320 feet,

and East 660 feet to Corner No. 1;

thence West 660 feet to Corner No. 2;

thence North 330 feet to Corner No. 3;

thence East 660 feet to Corner No. 4;

thence South 330 feet to Corner No. 1;

DATED AND POSTED on the ground the 7th day of Sept, 1993.

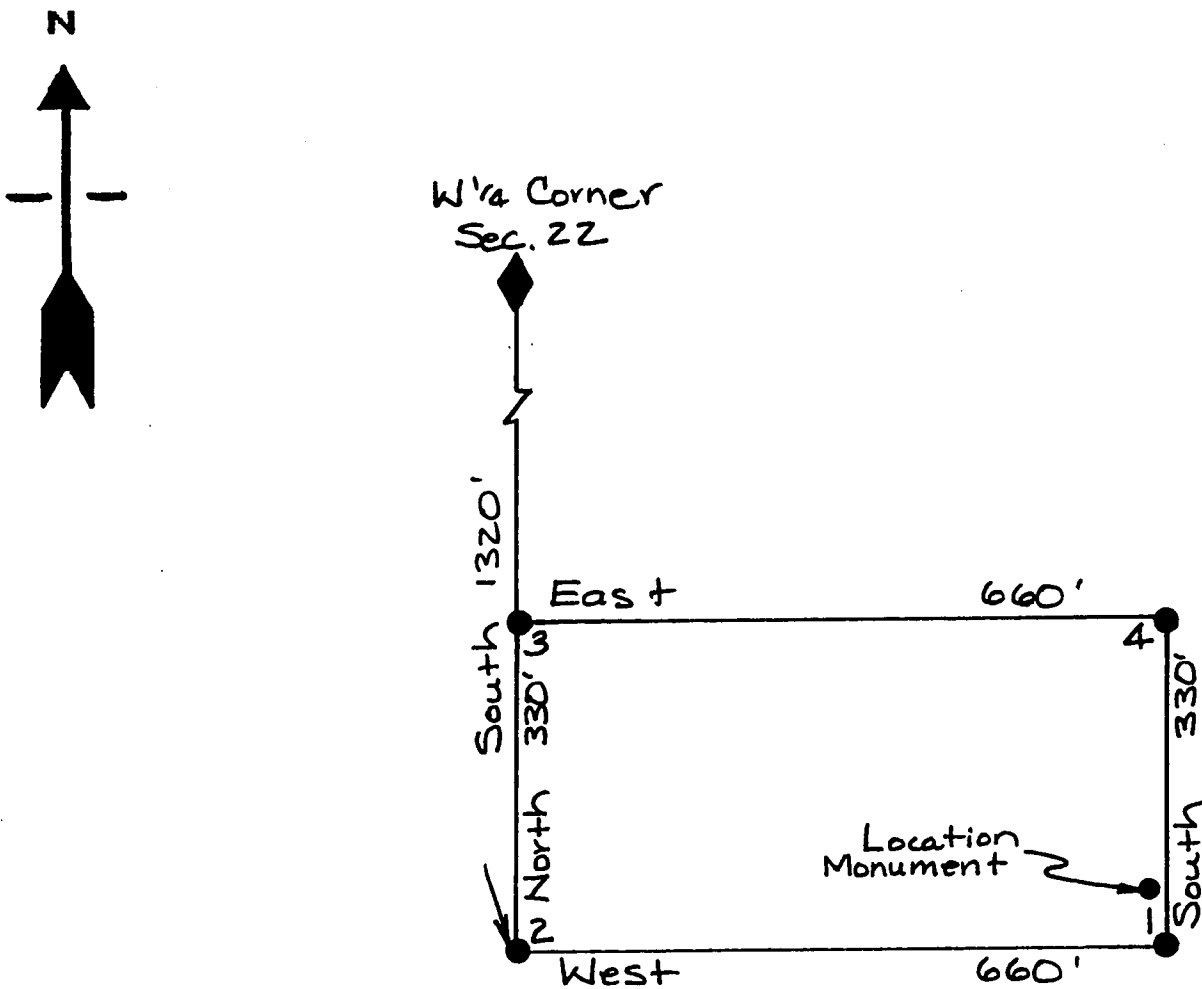
Witnesses:

[Signature]

Locator(s) Cyprus Miami Mining Corporation
P.O. Box "S"
Claypool, AZ 85532

By: Bill Eider, Agent

PLAT OF MILL SITE CLAIM
(To be Attached to Recorded Copy of
Location Notice Pursuant to A.R.S. & 27-203)



A MC 327771

1. Name of Claim Future 123 Millsite

2. Type of Claim Millsite

3. The Claim conforms to the following legal subdivision:

Township 1 North, Range 14 East, G. & S.R.M.

Section: NW 1/4 SW 1/4 Section 22

4. Scale: 1" = 200'

5. The Claim is situated in Gila County, Arizona.

6. Type of corner and location monuments used: 3" Capped Plastic Pipe

RECEIVED
 OCT 8 2 11 PM '93
 ARIZONA DEPT. OF
 LANDS

When recorded, mail to:

CYPRUS MIAMI MINING CORPORATION
P. O. Box 3299
Englewood, Colorado 80155

Attention: Land Management Dept.

FEE# 93- 637365 ^{\$9.00}
RECORDED AT THE REQUEST OF ^{ck# 04331} #PAGES 2

CYPRUS MIAMI MINING CORPORATION

DATE 9/17/93

TIME 3:30

OFFICIAL RECORDS OF GILA COUNTY, AZ
LINDA HAUGHT ORTEGA, RECORDER

BY Linda Haught Ortega

This Space Reserved for Recording Information

LOCATION NOTICE
(MILLSITE CLAIM)

NOTICE IS HEREBY GIVEN that the Future 124 Millsite millsite claim has been located by Cyprus Miami Mining Corporation, whose address is P.O. Box "S", Claypool, AZ 85532. This claim is 660 feet in length and 330 feet in width. The general course of this claim is East-West and it is situated in the Globe-Miami Mining District, Gila County, Arizona. The monument at which this location notice is posted lies within the boundaries of the claim at Corner No. 1. This claim runs from the location monument on which this notice is posted 5 feet in a East direction to the East end line and 665 feet in a West direction to the West end line and is also marked by four monuments, one at each corner of the claim, making the claim in the form of a parallelogram. The location monument at which this notice is posted is situated within Section 22, Township 1 North, Range 14 East, G.&S.R.M., and this claim encompasses portions of the quarter section, subdivisions(s), Section(s), Township and Range as follows:

SW 1/4 SW 1/4 Section 22, Township 1 North,
Range 14 East

The locality of this claim with reference to some natural object or permanent monument and additional information (if any) concerning its locality are as follows: Beginning at the W 1/4 corner of Section 22, Township 1 North, Range 14 East, G. & S.R.M., thence South 1320 feet, and East 660 feet to Corner No. 1; thence South 330 feet to Corner No. 2; thence West 660 feet to Corner No. 3; thence North 330 feet to Corner No. 4; thence East 660 feet to Corner No. 1;

DATED AND POSTED on the ground the 27th day of Sept, 1993.

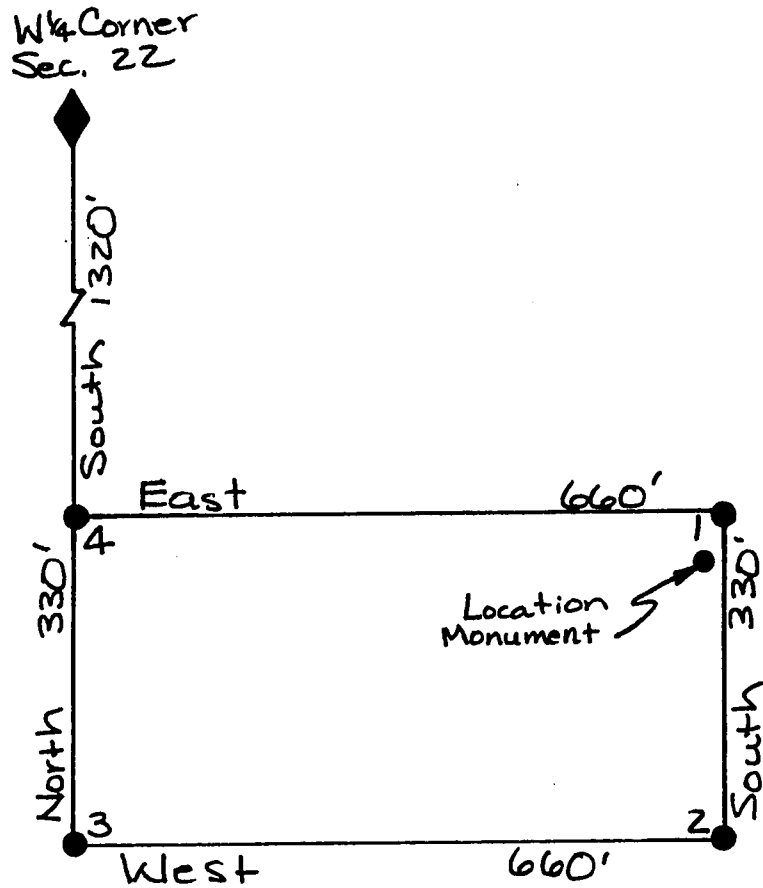
Witnesses:

Jason Holland

Locator(s) Cyprus Miami Mining Corporation
P.O. Box "S"
Claypool, AZ 85532

By: Bill Enders, Agent

PLAT OF MILL SITE CLAIM
(To be Attached to Recorded Copy of
Location Notice Pursuant to A.R.S. § 27-203)



1. Name of Claim Future 124 Millsite
2. Type of Claim Millsite
3. The Claim conforms to the following legal subdivision:
 Township 1 North, Range 14 East, G. & S.R.M.
 Section: SW 1/4 SW 1/4 Section 22
4. Scale: 1" = 200'
5. The Claim is situated in Gila County, Arizona.
6. Type of corner and location monuments used: 3" Capped Plastic Pipe

RECEIVED
 ARIZONA DEPT. OF REVENUE
 OCT 8 2 11 PM '93

A HC 327777

FEE# 93- 637 6
RECORDED AT THE REQUEST OF

U \$9.00
ck# 04331
#PAGES 2

When recorded, mail to:

CYPRUS MIAMI MINING CORPORATION
P. O. Box 3299
Englewood, Colorado 80155

Attention: Land Management Dept.

CYPRUS MIAMI MINING CORPORATION
DATE 9/17/93 TIME 3:30
OFFICIAL RECORDS OF GILA COUNTY, AZ
LINDA HAUGHT ORTEGA, RECORDER
BY *Linda Haught Ortega*

This Space Reserved for Recording Information

LOCATION NOTICE
(MILLSITE CLAIM)

NOTICE IS HEREBY GIVEN that the Future 125 Millsite millsite claim has been located by Cyprus Miami Mining Corporation, whose address is P.O. Box "S", Claypool, AZ 85532. This claim is 660 feet in length and 330 feet in width. The general course of this claim is East-West and it is situated in the Globe-Miami Mining District, Gila County, Arizona. The monument at which this location notice is posted lies within the boundaries of the claim at Corner No. 1. This claim runs from the location monument on which this notice is posted 5 feet in a East direction to the East end line and 655 feet in a West direction to the West end line and is also marked by four monuments, one at each corner of the claim, making the claim in the form of a parallelogram. The location monument at which this notice is posted is situated within Section 22, Township 1 North, Range 14 East, G.&S.R.M., and this claim encompasses portions of the quarter section, subdivisions(s), Section(s), Township and Range as follows:

SW 1/4 SW 1/4 Section 22, Township 1 North
Range 14 East

The locality of this claim with reference to some natural object or permanent monument and additional information (if any) concerning its locality are as follows: Beginning at the W 1/4 corner of Section 22, Township 1 North, Range 14 East, G. & S.R.M., thence South 1980 feet,

and East 660 feet to Corner No. 1;
thence West 660 feet to Corner No. 2;
thence North 330 feet to Corner No. 3;
thence East 660 feet to Corner No. 4;
thence South 330 feet to Corner No. 1;

DATED AND POSTED on the ground the 7th day of Sept, 1993.

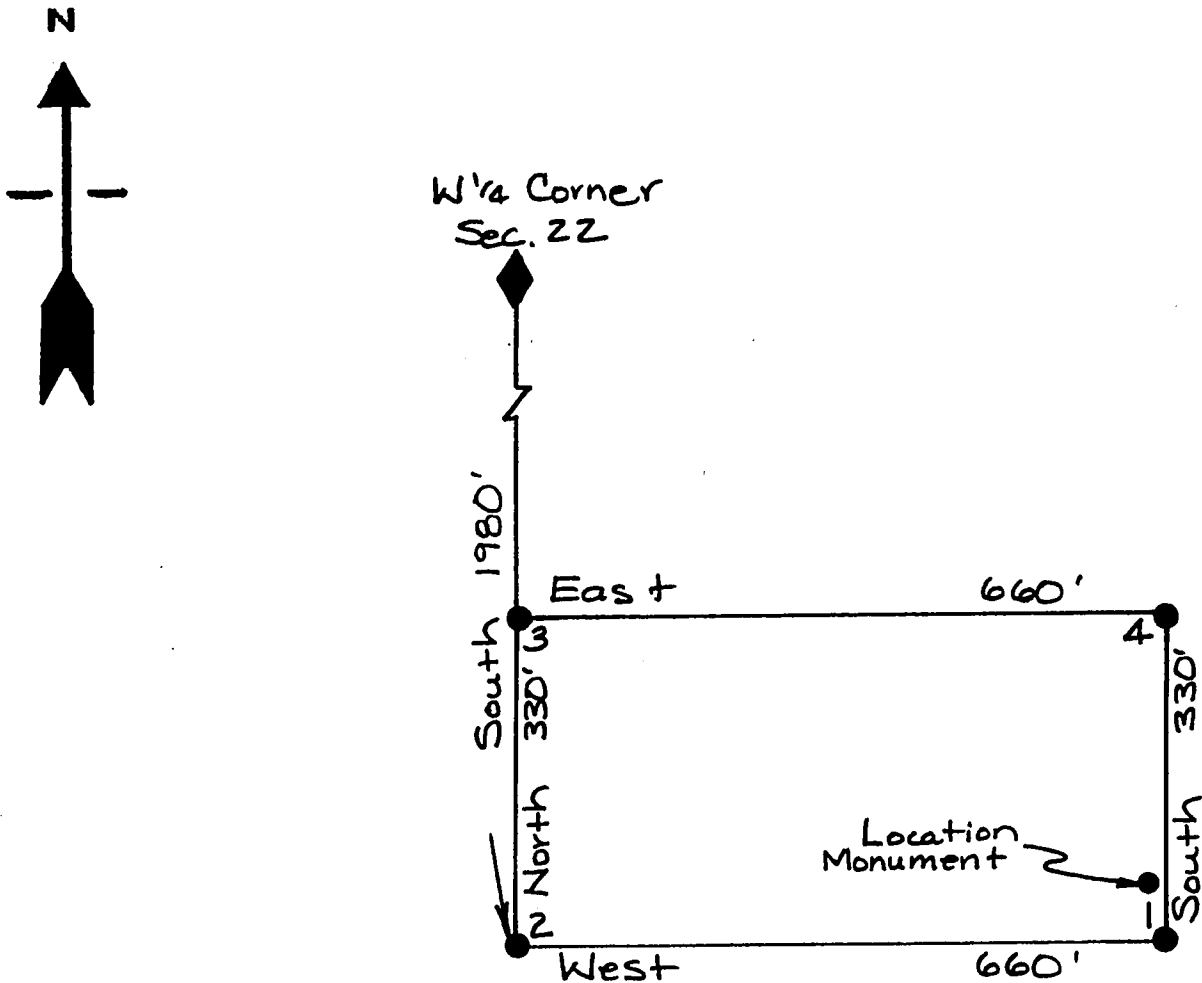
Witnesses:

Jason Hollard

Locator(s) Cyprus Miami Mining Corporation
P.O. Box "S"
Claypool, AZ 85532

By: Bill Enck, Agent

PLAT OF MILL SITE CLAIM
 (To be Attached to Recorded Copy of
Location Notice Pursuant to A.R.S. & 27-203)



A MC 327773

1. Name of Claim Future 125 Millsite
2. Type of Claim Millsite
3. The Claim conforms to the following legal subdivision:
 Township 1 North, Range 14 East, G. & S.R.M.
 Section: SW 1/4 SW 1/4 Section 22
4. Scale: 1" = 200'
5. The Claim is situated in Gila County, Arizona.
6. Type of corner and location monuments used: 3" Capped Plastic Pipe

RECEIVED
 ARIZONA
 OCT 8 2 11 PM '93

FEE# 93-

637367

C \$9.00
ck# 04331
#PAGES 2

RECORDED AT THE REQUEST OF

When recorded, mail to:

CYPRUS MIAMI MINING CORPORATION
P. O. Box 3299
Englewood, Colorado 80155

Attention: Land Management Dept.

CYPRUS MIAMI MINING CORPORATION

DATE 9/17/93

TIME

3:30

OFFICIAL RECORDS OF GILA COUNTY, AZ
LINDA HAUGHT ORTEGA, RECORDER

BY

Linda Haught Ortega

This Space Reserved for Recording Information

LOCATION NOTICE
(MILLSITE CLAIM)

NOTICE IS HEREBY GIVEN that the Future 126 Millsite millsite claim has been located by Cyprus Miami Mining Corporation, whose address is P.O. Box "S", Claypool, AZ 85532. This claim is 660 feet in length and 330 feet in width. The general course of this claim is East-West and it is situated in the Globe-Miami Mining District, Gila County, Arizona. The monument at which this location notice is posted lies within the boundaries of the claim at Corner No. 1. This claim runs from the location monument on which this notice is posted 5 feet in a East direction to the East end line and 655 feet in a West direction to the West end line and is also marked by four monuments, one at each corner of the claim, making the claim in the form of a parallelogram. The location monument at which this notice is posted is situated within Section 22, Township 1 North, Range 14 East, G.&S.R.M., and this claim encompasses portions of the quarter section, subdivisions(s), Section(s), Township and Range as follows:

SW 1/4 SW 1/4 Section 22, Township 1 North,
Range 14 East

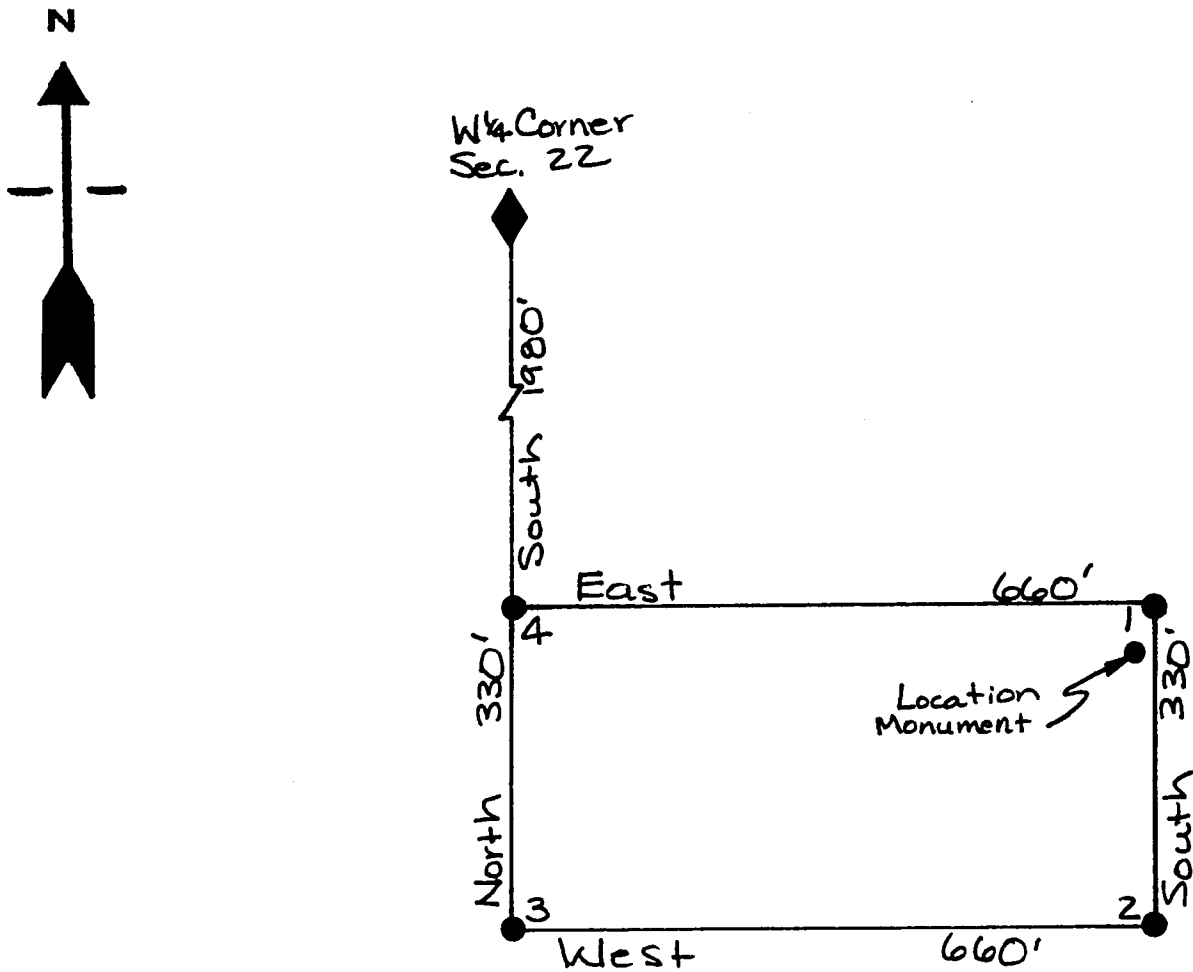
The locality of this claim with reference to some natural object or permanent monument and additional information (if any) concerning its locality are as follows: Beginning at the W 1/4 corner of Section 22, Township 1 North, Range 14 East, G. & S.R.M., thence South 1980 feet, and East 660 feet to Corner No. 1; thence South 330 feet to Corner No. 2; thence West 660 feet to Corner No. 3; thence North 330 feet to Corner No. 4; thence East 660 feet to Corner No. 1;

DATED AND POSTED on the ground the 7th day of Sept, 1993.

Witnesses:

*Jason Holter*Locator(s) Cyprus Miami Mining Corporation
P.O. Box "S"
Claypool, AZ 85532By: Bill Enckes, Agent

PLAT OF MILL SITE CLAIM
 (To be Attached to Recorded Copy of
Location Notice Pursuant to A.R.S. § 27-203)



A MC 327774

1. Name of Claim Future 126 Millsite
2. Type of Claim Millsite
3. The Claim conforms to the following legal subdivision:
 Township 1 North, Range 14 East, G. & S.R.M.
 Section: SW 1/4 SW 1/4 Section 22
4. Scale: 1" = 200'
5. The Claim is situated in Gila County, Arizona.
6. Type of corner and location monuments used: 3" Capped Plastic Pipe

RECEIVED
 OCT 8 2 12 PM '93
 ARIZONA DEPT. OF
 AGRICULTURE

FEE# 93- 637368 C \$9.00
RECORDED AT THE REQUEST OF ck# 04331
#PAGES 2

When recorded, mail to:

CYPRUS MIAMI MINING CORPORATION
P. O. Box 3299
Englewood, Colorado 80155

Attention: Land Management Dept.

CYPRUS MIAMI MINING CORPORATION

DATE 9/17/93 TIME 13:30

OFFICIAL RECORDS OF GILA COUNTY, AZ
LINDA HAUGHT ORTEGA, RECORDER

BY Linda Haught Ortega

This Space Reserved for Recording Information

LOCATION NOTICE
(MILLSITE CLAIM)

NOTICE IS HEREBY GIVEN that the Future 127 Millsite millsite claim has been located by Cyprus Miami Mining Corporation, whose address is P.O. Box "S", Claypool, AZ 85532. This claim is 660 feet in length and 330 feet in width. The general course of this claim is East-West and it is situated in the Globe-Miami Mining District, Gila County, Arizona. The monument at which this location notice is posted lies within the boundaries of the claim at Corner No. 1. This claim runs from the location monument on which this notice is posted 5 feet in a East direction to the East end line and 655 feet in a West direction to the West end line and is also marked by four monuments, one at each corner of the claim, making the claim in the form of a parallelogram. The location monument at which this notice is posted is situated within Section 22, Township 1 North, Range 14 East, G.&S.R.M., and this claim encompasses portions of the quarter section, subdivisions(s), Section(s), Township and Range as follows:

SW 1/4 SW 1/4 Section 22, Township 1 North.
Range 14 East

The locality of this claim with reference to some natural object or permanent monument and additional information (if any) concerning its locality are as follows:

Beginning at the W 1/4 corner of Section 22, Township 1 North, Range 14 East, G. & S.R.M., thence South 2640 feet,

and East 660 feet to Corner No. 1;
thence West 660 feet to Corner No. 2;
thence North 330 feet to Corner No. 3;
thence East 660 feet to Corner No. 4;
thence South 330 feet to Corner No. 1;

DATED AND POSTED on the ground the 7th day of Sept, 1993.

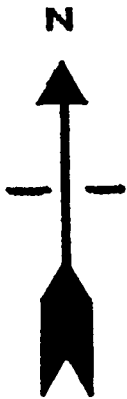
Witnesses:

Jason Holler

Locator(s) Cyprus Miami Mining Corporation
P.O. Box "S"
Claypool, AZ 85532

By: Bill Ender, Agent

PLAT OF MILL SITE CLAIM
(To be Attached to Recorded Copy of
Location Notice Pursuant to A.R.S. & 27-203)



W 1/4 Corner
Sec. 22

2640'

East

660'

South
330'

2 North

West

Location
Monument

4 South
330'

660'

A MC 327775

1. Name of Claim Future 127 Millsite
2. Type of Claim Millsite
3. The Claim conforms to the following legal subdivision:
Township 1 North, Range 14 East, G. & S.R.M.
Section: SW 1/4 SW 1/4 Section 22
4. Scale: 1" = 200'
5. The Claim is situated in Gila County, Arizona.
6. Type of corner and location monuments used: 3" Capped Plastic Pipe

RECEIVED
ARIZONA DEPT. OF REVENUE
OCT 8 2 12 PM '93

When recorded, mail to:

CYPRUS MIAMI MINING CORPORATION
P. O. Box 3299
Englewood, Colorado 80155

Attention: Land Management Dept.

FEE# 93- 637369
RECORDED AT THE REQUEST OF

C \$9.00
ck# 04331
#PAGES 2

CYPRUS MIAMI MINING CORPORATION

DATE 9/17/93

TIME 3:30

OFFICIAL RECORDS OF GILA COUNTY, AZ
LINDA HAUGHT ORTEGA, RECORDER

BY Linda Haught Ortega

This Space Reserved for Recording Information

LOCATION NOTICE
(MILLSITE CLAIM)

NOTICE IS HEREBY GIVEN that the Future 128 Millsite millsite claim has been located by Cyprus Miami Mining Corporation, whose address is P.O. Box "S", Claypool, AZ 85532. This claim is 660 feet in length and 330 feet in width. The general course of this claim is East-West and it is situated in the Globe-Miami Mining District, Gila County, Arizona. The monument at which this location notice is posted lies within the boundaries of the claim at Corner No. 1. This claim runs from the location monument on which this notice is posted 5 feet in a East direction to the East end line and 655 feet in a West direction to the West end line and is also marked by four monuments, one at each corner of the claim, making the claim in the form of a parallelogram. The location monument at which this notice is posted is situated within Section 27, Township 1 North, Range 14 East, G.&S.R.M., and this claim encompasses portions of the quarter section, subdivisions(s), Section(s), Township and Range as follows:

NW 1/4 NW 1/4 Section 27, Township 1 North,
Range 14 East

The locality of this claim with reference to some natural object or permanent monument and additional information (if any) concerning its locality are as follows: Beginning at the W 1/4 corner of Section 22, Township 1 North, Range 14 East, G. & S.R.M., thence South 2640 feet, and East 660 feet to Corner No. 1; thence South 330 feet to Corner No. 2; thence West 660 feet to Corner No. 3; thence North 330 feet to Corner No. 4; thence East 660 feet to Corner No. 1;

DATED AND POSTED on the ground the 7th day of Sept, 1993.

Witnesses:

Jason Hollan

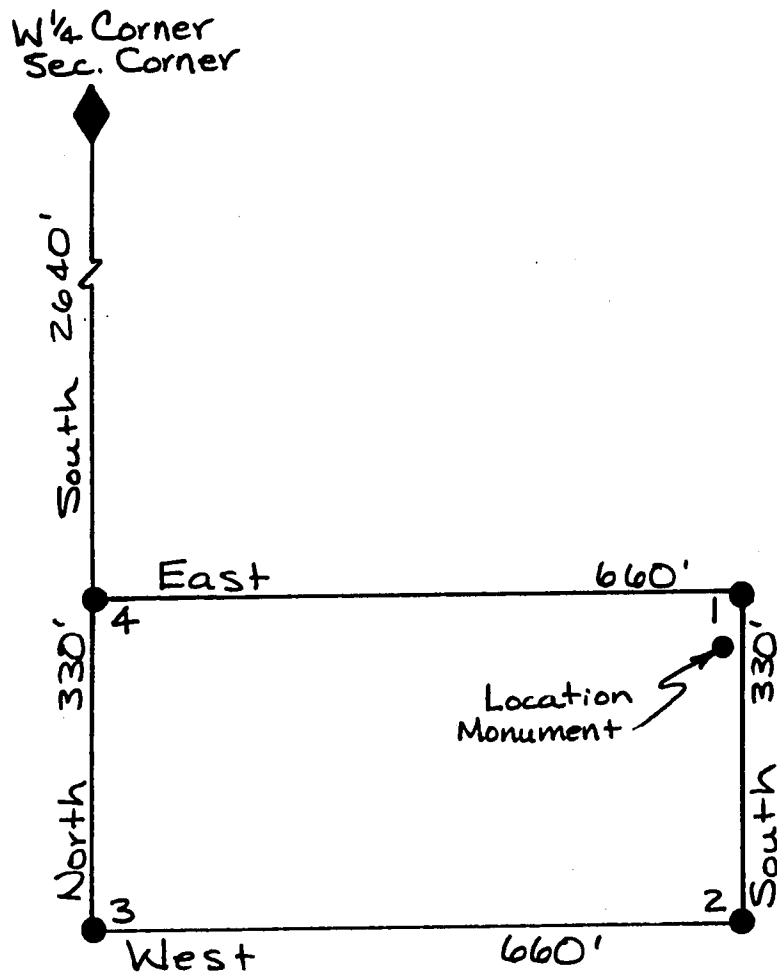
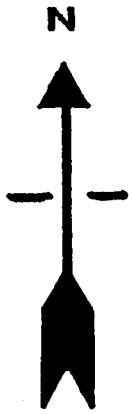
Locator(s) Cyprus Miami Mining Corporation
P.O. Box "S"
Claypool, AZ 85532

By: Bill Ender, Agent

A MC 327776

Oct 8 2 12 PM '93

PLAT OF MILL SITE CLAIM
 (To be Attached to Recorded Copy of
Location Notice Pursuant to A.R.S. § 27-203)



A MC 327776

1. Name of Claim Future 128 Millsite
2. Type of Claim Millsite
3. The Claim conforms to the following legal subdivision:
 Township 1 North, Range 14 East, G. & S.R.M.
 Section: NW 1/4 NW 1/4 Section 27
4. Scale: 1" = 200'
5. The Claim is situated in Gila County, Arizona.
6. Type of corner and location monuments used: 3" Capped Plastic Pipe

RECEIVED
 ARIZONA
 OCT 8 2 12 PM '93
 COUNTY CLERK

FEE# 93- 637370 6 \$ 9.06
RECORDED AT THE REQUEST OF ck# 04331
#PAGES 2

When recorded, mail to:

CYPRUS MIAMI MINING CORPORATION
P. O. Box 3299
Englewood, Colorado 80155

Attention: Land Management Dept.

CYPRUS MIAMI MINING CORPORATION

DATE 9/17/93 TIME 3:30

OFFICIAL RECORDS OF GILA COUNTY, AZ
LINDA HAUGHT ORTEGA, RECORDER

BY Linda Haught Ortega

This Space Reserved for Recording Information

LOCATION NOTICE
(MILLSITE CLAIM)

NOTICE IS HEREBY GIVEN that the Future 129 Millsite millsite claim has been located by Cyprus Miami Mining Corporation, whose address is P.O. Box "S", Claypool, AZ 85532. This claim is 660 feet in length and 330 feet in width. The general course of this claim is East-West and it is situated in the Globe-Miami Mining District, Gila County, Arizona. The monument at which this location notice is posted lies within the boundaries of the claim at Corner No. 1. This claim runs from the location monument on which this notice is posted 5 feet in a East direction to the East end line and 655 feet in a West direction to the West end line and is also marked by four monuments, one at each corner of the claim, making the claim in the form of a parallelogram. The location monument at which this notice is posted is situated within Section 27, Township 1 North, Range 14 East, G.&S.R.M., and this claim encompasses portions of the quarter section, subdivisions(s), Section(s), Township and Range as follows:

NW 1/4 NW 1/4 Section 27, Township 1 North,
Range 14 East

The locality of this claim with reference to some natural object or permanent monument and additional information (if any) concerning its locality are as follows:

Beginning at the W 1/4 corner of Section 22, Township 1 North, Range 14 East, G. & S.R.M., thence South 3300 feet,

and East 660 feet to Corner No. 1;
thence West 660 feet to Corner No. 2;
thence North 330 feet to Corner No. 3;
thence East 660 feet to Corner No. 4;
thence South 330 feet to Corner No. 1;

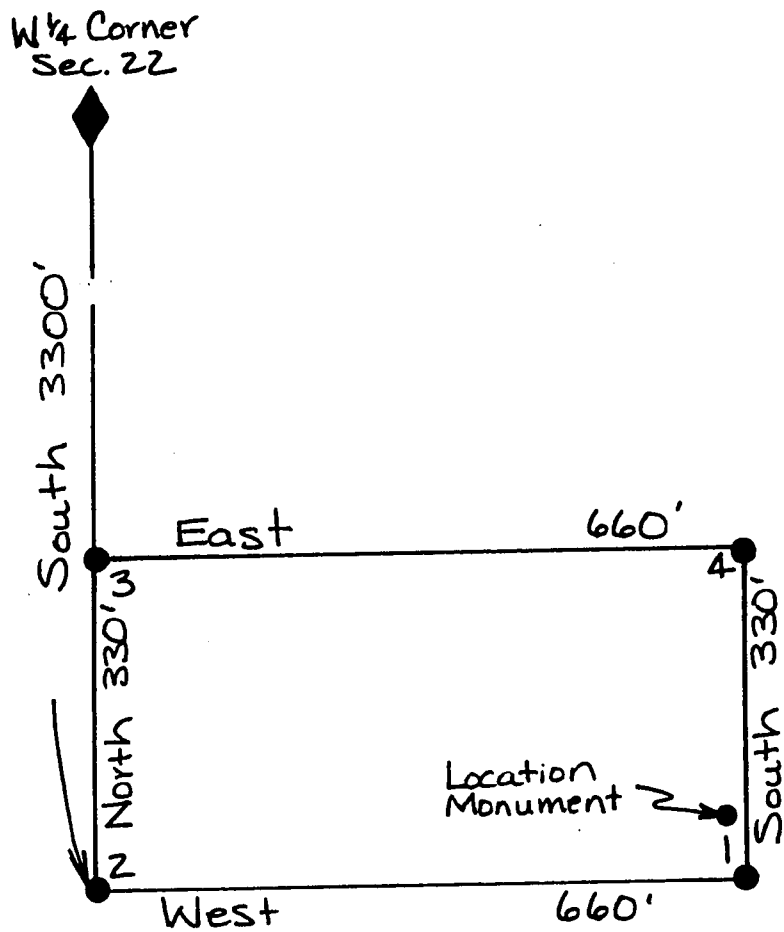
DATED AND POSTED on the ground the 7th day of Sept, 1993.

Witnesses:

Locator(s) Cyprus Miami Mining Corporation
P.O. Box "S"
Claypool, AZ 85532

By: Bill Endler, Agent

PLAT OF MILL SITE CLAIM
 (To be Attached to Recorded Copy of
Location Notice Pursuant to A.R.S. § 27-203)



A MC 327777

1. Name of Claim Future 129 Millsite

2. Type of Claim Millsite

3. The Claim conforms to the following legal subdivision:

Township 1 North, Range 14 East, G. & S.R.M.

Section: NW 1/4 NW 1/4 Section 27

4. Scale: 1" = 200'

5. The Claim is situated in Gila County, Arizona.

6. Type of corner and location monuments used: 3" Capped Plastic Pipe

RECORDED
 OCT 8 2 12 PM '93
 ARIZONA
 COUNTY CLERK

When recorded, mail to:

CYPRUS MIAMI MINING CORPORATION
P. O. Box 3299
Englewood, Colorado 80155

Attention: Land Management Dept.

FEE# 93-

637371

RECORDED AT THE REQUEST OF

CYPRUS MIAMI MINING CORPORATION

DATE 9/17/93

TIME 3:30

OFFICIAL RECORDS OF GILA COUNTY, AZ
LINDA HAUGHT ORTEGA, RECORDER

BY

Linda Haught Ortega

This Space Reserved for Recording Information

U \$ 9.00
ck# 04331
#PAGES 2

LOCATION NOTICE
(MILLSITE CLAIM)

NOTICE IS HEREBY GIVEN that the Future 130 Millsite millsite claim has been located by Cyprus Miami Mining Corporation, whose address is P.O. Box "S", Claypool, AZ 85532. This claim is 660 feet in length and 330 feet in width. The general course of this claim is East-West and it is situated in the Globe-Miami Mining District, Gila County, Arizona. The monument at which this location notice is posted lies within the boundaries of the claim at Corner No. 1. This claim runs from the location monument on which this notice is posted 5 feet in a East direction to the East end line and 655 feet in a West direction to the West end line and is also marked by four monuments, one at each corner of the claim, making the claim in the form of a parallelogram. The location monument at which this notice is posted is situated within Section 27, Township 1 North, Range 14 East, G.&S.R.M., and this claim encompasses portions of the quarter section, subdivisions(s), Section(s), Township and Range as follows:

NW 1/4 NW 1/4 Section 27, Township 1 North,
Range 14 East

The locality of this claim with reference to some natural object or permanent monument and additional information (if any) concerning its locality are as follows: Beginning at the NW 1/4 corner of Section 22, Township 1 North, Range 14 East, G. & S.R.M., thence South 3300 feet, and East 660 feet to Corner No. 1; thence South 330 feet to Corner No. 2; thence West 660 feet to Corner No. 3; thence North 330 feet to Corner No. 4; thence East 660 feet to Corner No. 1;

DATED AND POSTED on the ground the 7th day of Sept, 1993.

Witnesses:

Jason Holla

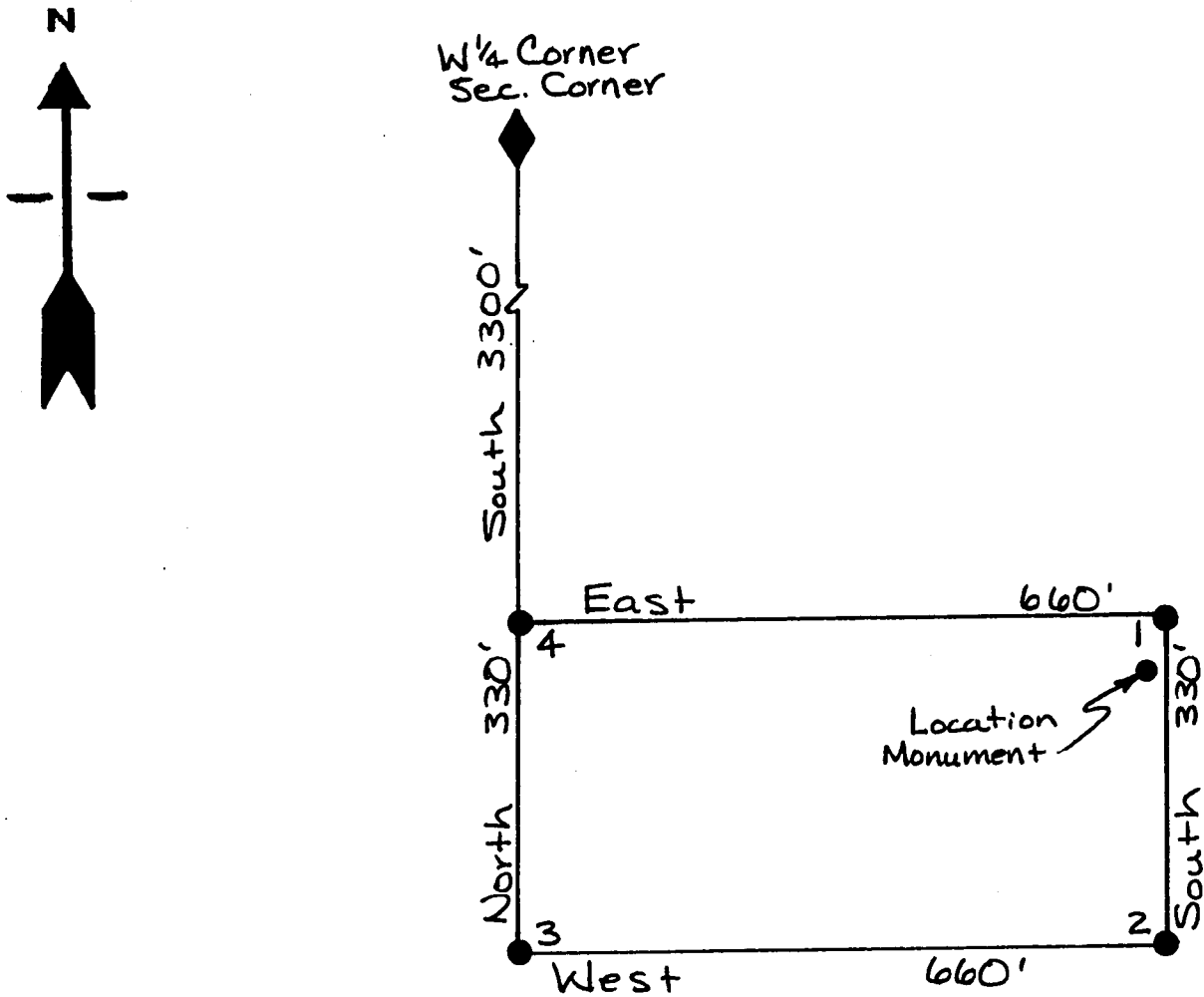
Locator(s) Cyprus Miami Mining Corporation
P.O. Box "S"
Claypool, AZ 85532

By: Bill E. Enloe, Agent

A MC 327778

RECEIVED
SEP 22 12 PM '93
ARIZONA
COUNTY CLERK

PLAT OF MILL SITE CLAIM
 (To be Attached to Recorded Copy of
Location Notice Pursuant to A.R.S. § 27-203)



A HC 327778

1. Name of Claim Future 130 Millsite
2. Type of Claim Millsite
3. The Claim conforms to the following legal subdivision:
 Township 1 North, Range 14 East, G. & S.R.M.
 Section: NW 1/4 NW 1/4 Section 27
4. Scale: 1" = 200'
5. The Claim is situated in Gila County, Arizona.
6. Type of corner and location monuments used: 3" Capped Plastic Pipe

RECEIVED
 OCT 8 2 13 PM '93
 ARIZONA DEPT. OF AGRICULTURE

FEE# 93- 637.72 ^{C \$9.00}
RECORDED AT THE REQUEST OF ^{ck# 04331}
#PAGES 2

When recorded, mail to:

CYPRUS MIAMI MINING CORPORATION
P. O. Box 3299
Englewood, Colorado 80155

Attention: Land Management Dept.

CYPRUS MIAMI MINING CORPORATION

DATE 9/17/93 TIME 3:30

OFFICIAL RECORDS OF GILA COUNTY, AZ
LINDA HAUGHT ORTEGA, RECORDER

BY Linda Haught Ortega

This Space Reserved for Recording Information

LOCATION NOTICE
(MILLSITE CLAIM)

NOTICE IS HEREBY GIVEN that the Future 131 Millsite millsite claim has been located by Cyprus Miami Mining Corporation, whose address is P.O. Box "S", Claypool, AZ 85532. This claim is 660 feet in length and 330 feet in width. The general course of this claim is East-West and it is situated in the Globe-Miami Mining District, Gila County, Arizona. The monument at which this location notice is posted lies within the boundaries of the claim at Corner No. 1. This claim runs from the location monument on which this notice is posted 5 feet in a East direction to the East end line and 655 feet in a West direction to the West end line and is also marked by four monuments, one at each corner of the claim, making the claim in the form of a parallelogram. The location monument at which this notice is posted is situated within Section 27, Township 1 North, Range 14 East, G.&S.R.M., and this claim encompasses portions of the quarter section, subdivisions(s), Section(s), Township and Range as follows:

NW 1/4 NW 1/4 Section 27, Township 1 North,
Range 14 East

The locality of this claim with reference to some natural object or permanent monument and additional information (if any) concerning its locality are as follows:

Beginning at the NW 1/4 corner of Section 22, Township 1 North, Range 14 East, G. & S.R.M., thence South 3960 feet, and East 660 feet to Corner No. 1;
thence West 660 feet to Corner No. 2;
thence North 330 feet to Corner No. 3;
thence East 660 feet to Corner No. 4;
thence South 330 feet to Corner No. 1;

DATED AND POSTED on the ground the 7th day of Sept, 1993.

Witnesses:

Jason Holler

Locator(s)

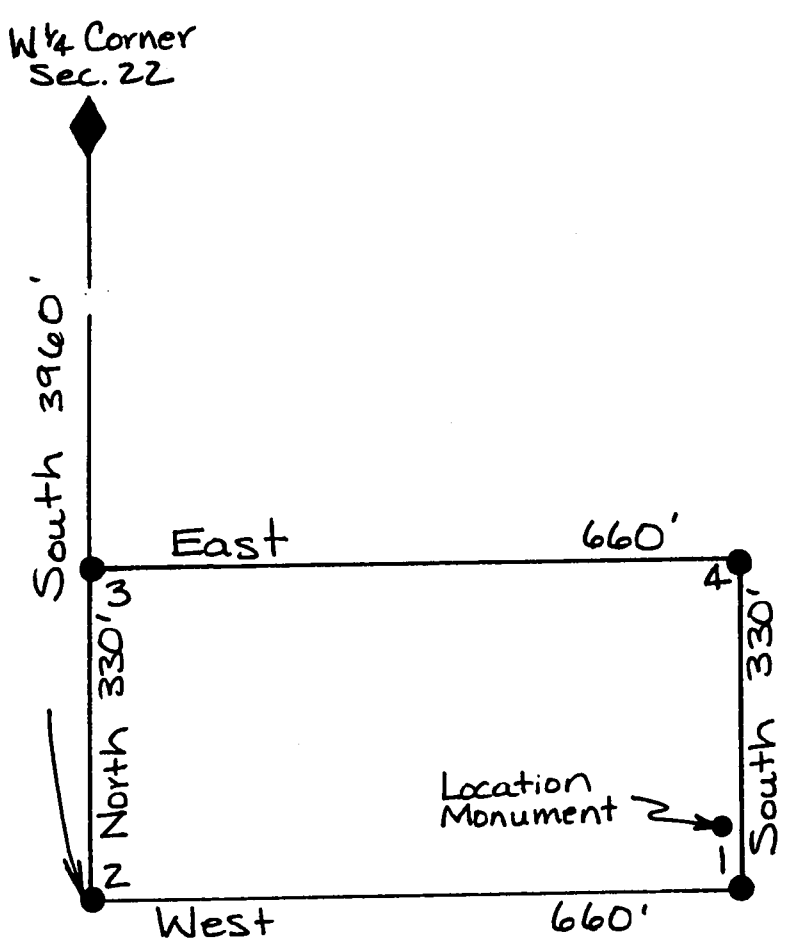
Cyprus Miami Mining Corporation

P.O. Box "S"

Claypool, AZ 85532

By: B. K. Enaker, Agent

PLAT OF MILL SITE CLAIM
(To be Attached to Recorded Copy of
Location Notice Pursuant to A.R.S. & 27-203)



A MC 327779

1. Name of Claim Future 131 Millsite

2. Type of Claim Millsite

3. The Claim conforms to the following legal subdivision:
Township 1 North, Range 14 East, G. & S.R.M.
Section: NW 1/4 NW 1/4 Section 27

4. Scale: 1" = 200'

5. The Claim is situated in Gila County, Arizona.

6. Type of corner and location monuments used: 3" Capped Plastic Pipe

RECEIVED
ARIZONA DEPT. OF REVENUE
OCT 8 2 13 PM '93

When recorded, mail to:

CYPRUS MIAMI MINING CORPORATION
P. O. Box 3299
Englewood, Colorado 80155

Attention: Land Management Dept.

FEE# 93- 637373 C \$9.00
RECORDED AT THE REQUEST OF ck# 04331
CYPRUS MIAMI MINING CORPORATION #PAGES 2
DATE 9/17/93 TIME 3:30
OFFICIAL RECORDS OF GILA COUNTY, AZ
LINDA HAUGHT ORTEGA, RECORDER
BY Linda Haught Ortega

This Space Reserved

LOCATION NOTICE
(MILLSITE CLAIM)

NOTICE IS HEREBY GIVEN that the Future 132 Millsite millsite claim has been located by Cyprus Miami Mining Corporation, whose address is P.O. Box "S", Claypool, AZ 85532. This claim is 660 feet in length and 330 feet in width. The general course of this claim is East-West and it is situated in the Globe-Miami Mining District, Gila County, Arizona. The monument at which this location notice is posted lies within the boundaries of the claim at Corner No. 1. This claim runs from the location monument on which this notice is posted 5 feet in a West direction to the West end line and 655 feet in a East direction to the East end line and is also marked by four monuments, one at each corner of the claim, making the claim in the form of a parallelogram. The location monument at which this notice is posted is situated within Section 22, Township 1 North, Range 14 East, G.&S.R.M., and this claim encompasses portions of the quarter section, subdivisions(s), Section(s), Township and Range as follows:

NW 1/4 NW 1/4 Section 22, Township 1 North,
Range 14 East

The locality of this claim with reference to some natural object or permanent monument and additional information (if any) concerning its locality are as follows:

Beginning at the W 1/4 corner of Section 22, Township 1 North, Range 14 East, G. & S.R.M., thence East 660 feet,
and North 1320 feet to Corner No. 1;
thence North 330 feet to Corner No. 2;
thence East 660 feet to Corner No. 3;
thence South 330 feet to Corner No. 4;
thence West 660 feet to Corner No. 1;

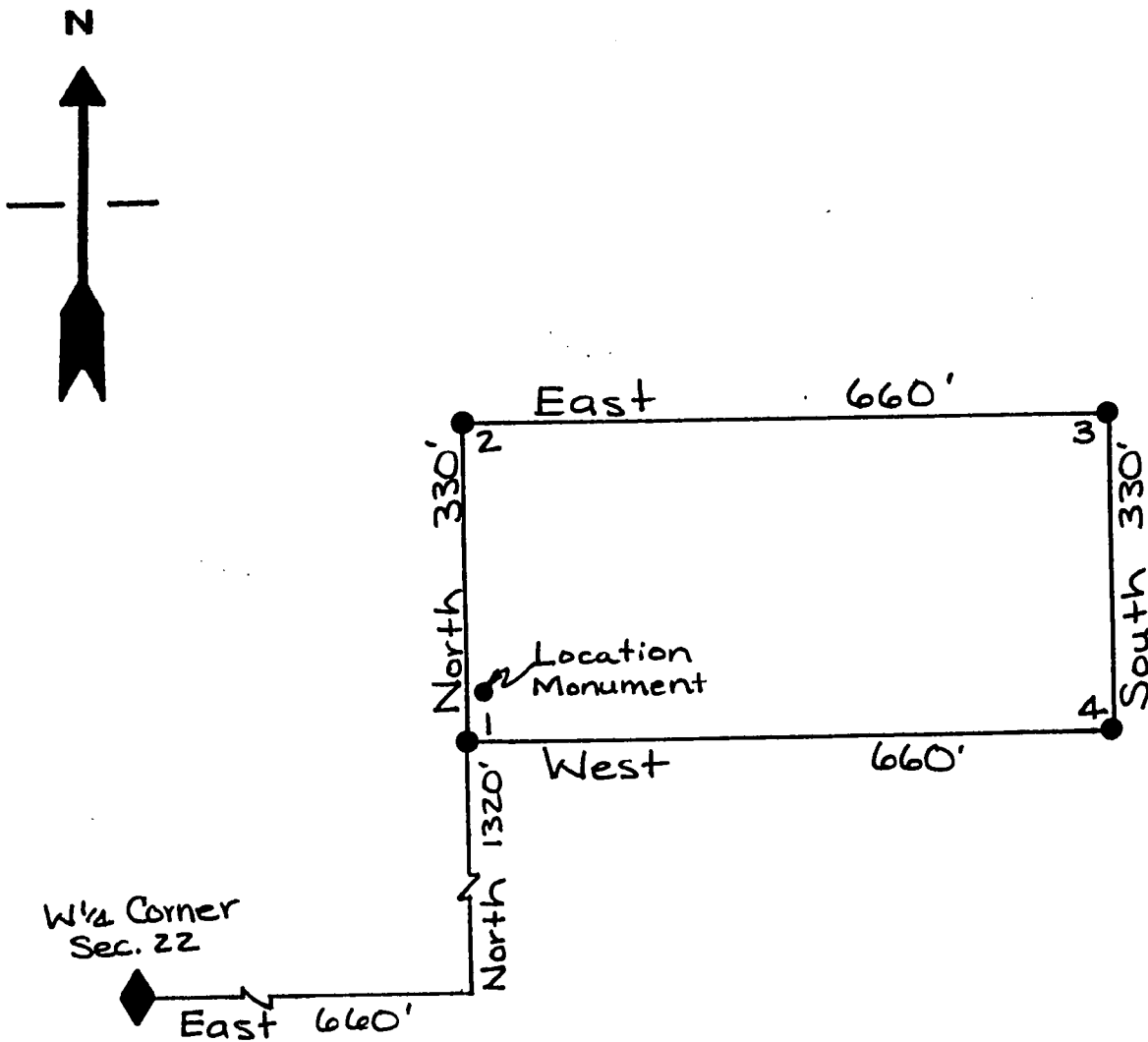
DATED AND POSTED on the ground the 7th day of Sept, 1993.

Witnesses:

Locator(s) Cyprus Miami Mining Corporation
P.O. Box "S"
Claypool, AZ 85532

By: Bill Enck, Agent

PLAT OF MILL SITE CLAIM
(To be Attached to Recorded Copy of
Location Notice Pursuant to A.R.S. § 27-203)



1. Name of Claim Future 132 Millsite
2. Type of Claim Millsite
3. The Claim conforms to the following legal subdivision:
 Township 1 North, Range 14 East, G. & S.R.M.
 Section: NW 1/4 NW 1/4 Section 22
4. Scale: 1" = 200'
5. The Claim is situated in Gila County, Arizona.
6. Type of corner and location monuments used: 3" Capped Plastic Pipe

RECEIVED
 OCT 8 2 13 PM '93

When recorded, mail to:

CYPRUS MIAMI MINING CORPORATION
P. O. Box 3299
Englewood, Colorado 80155

Attention: Land Management Dept.

FEES# 93-

RECORDED AT THE REQUEST OF

637374

c \$9.00

ck#04331

#PAGES 2

CYPRUS MIAMI MINING CORPORATION

DATE 9/17/93 TIME 3:30

OFFICIAL RECORDS OF GILA COUNTY, AZ
LINDA HAUGHT ORTEGA, RECORDER

BY

Linda Haught Ortega

This Space Reserved for Recording Information

LOCATION NOTICE
(MILLSITE CLAIM)

NOTICE IS HEREBY GIVEN that the Future 133 Millsite millsite claim has been located by Cyprus Miami Mining Corporation, whose address is P.O. Box "S", Claypool, AZ 85532. This claim is 660 feet in length and 330 feet in width. The general course of this claim is East-West and it is situated in the Globe-Miami Mining District, Gila County, Arizona. The monument at which this location notice is posted lies within the boundaries of the claim at Corner No. 1. This claim runs from the location monument on which this notice is posted 5 feet in a West direction to the West end line and 655 feet in a East direction to the East end line and is also marked by four monuments, one at each corner of the claim, making the claim in the form of a parallelogram. The location monument at which this notice is posted is situated within Section 22, Township 1 North, Range 14 East, G.&S.R.M., and this claim encompasses portions of the quarter section, subdivisions(s), Section(s), Township and Range as follows:

SW 1/4 NW 1/4 Section 22, Township 1 North,
Range 14 East

The locality of this claim with reference to some natural object or permanent monument and additional information (if any) concerning its locality are as follows:

Beginning at the W 1/4 corner of Section 22, Township 1 North, Range 14 East, G. & S.R.M., thence East 660 feet

and North 1320 feet to Corner No. 1;

thence East 660 feet to Corner No. 2;

thence South 330 feet to Corner No. 3;

thence West 660 feet to Corner No. 4;

thence North 330 feet to Corner No. 1;

DATED AND POSTED on the ground the 7th day of Sept, 1993.

Witnesses:

Locator(s) Cyprus Miami Mining Corporation

P.O. Box "S"

Claypool, AZ 85532

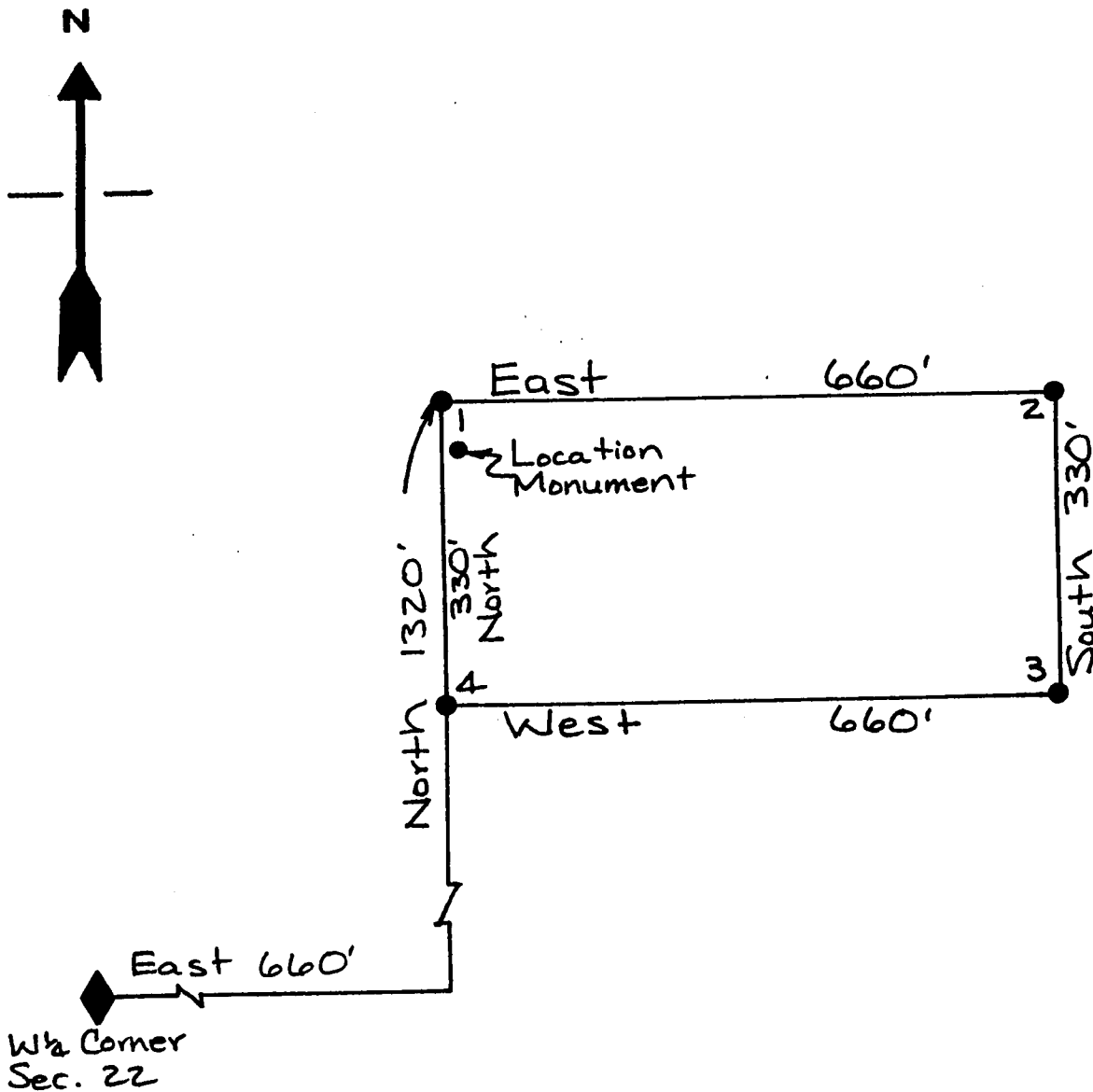
By: Bill E. Enos, Agent

A MC 327781

SEP 18 2 13 PM '93

RECEIVED

PLAT OF MILL SITE CLAIM
(To be Attached to Recorded Copy of
Location Notice Pursuant to A.R.S. § 27-203)



1. Name of Claim Future 133 Millsite
2. Type of Claim Millsite
3. The Claim conforms to the following legal subdivision:
 Township 1 North, Range 14 East, G. & S.R.M.
 Section: SW 1/4 NW 1/4 Section 22
4. Scale: 1" = 200'
5. The Claim is situated in Gila County, Arizona.
6. Type of corner and location monuments used: 3" Capped Plastic Pipe

RECORDED
 OCT 8 2 13 PM '93
 ARIZONA

A MC 327781

631375

C \$ 9.00
ck# 04331
#PAGES 2

FEE# 93-

RECORDED AT THE REQUEST OF

When recorded, mail to:

CYPRUS MIAMI MINING CORPORATION
P. O. Box 3299
Englewood, Colorado 80155

Attention: Land Management Dept.

CYPRUS MIAMI MINING CORPORATION

DATE 9/17/93

TIME 3:30

OFFICIAL RECORDS OF GILA COUNTY, AZ
LINDA HAUGHT ORTEGA, RECORDER

BY

Linda Haught Ortega

This Space Reserved for Recording Information

LOCATION NOTICE
(MILLSITE CLAIM)

NOTICE IS HEREBY GIVEN that the Future 134 Millsite millsite claim has been located by Cyprus Miami Mining Corporation, whose address is P.O. Box "S", Claypool, AZ 85532. This claim is 660 feet in length and 330 feet in width. The general course of this claim is East-West and it is situated in the Globe-Miami Mining District, Gila County, Arizona. The monument at which this location notice is posted lies within the boundaries of the claim at Corner No. 1. This claim runs from the location monument on which this notice is posted 5 feet in a West direction to the West end line and 655 feet in a East direction to the East end line and is also marked by four monuments, one at each corner of the claim, making the claim in the form of a parallelogram. The location monument at which this notice is posted is situated within Section 22, Township 1 North, Range 14 East, G.&S.R.M., and this claim encompasses portions of the quarter section, subdivisions(s), Section(s), Township and Range as follows:

SW 1/4 NW 1/4 Section 22, Township 1 North,
Range 14 East

The locality of this claim with reference to some natural object or permanent monument and additional information (if any) concerning its locality are as follows:

Beginning at the W 1/4 corner of Section 22, Township 1 North, Range 14 East, G. & S.R.M., thence East 660 feet,

and North 660 feet to Corner No. 1;
thence North 330 feet to Corner No. 2;
thence East 660 feet to Corner No. 3;
thence South 330 feet to Corner No. 4;
thence West 660 feet to Corner No. 1;

DATED AND POSTED on the ground the 7th day of Sept, 1993.

Witnesses:

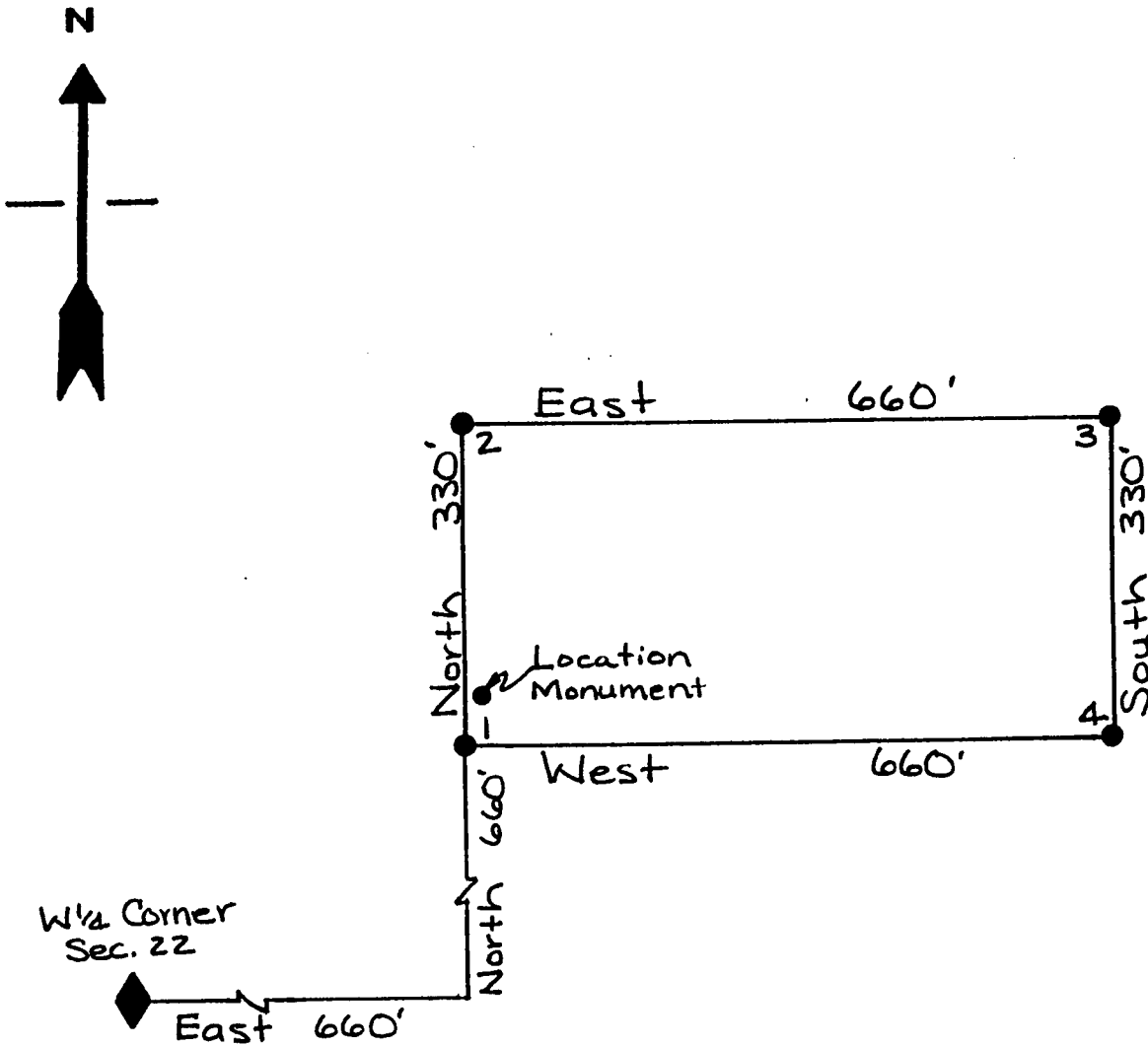
Locator(s) Cyprus Miami Mining CorporationP.O. Box "S"Claypool, AZ 85532By: Bill Graham, Agent

A HC 327782

OCT 8 2 13 PM '93

RECEIVED

PLAT OF MILL SITE CLAIM
(To be Attached to Recorded Copy of
Location Notice Pursuant to A.R.S. § 27-203)



1. Name of Claim Future 134 Millsite
2. Type of Claim Millsite
3. The Claim conforms to the following legal subdivision:
 Township 1 North, Range 14 East, G. & S.R.M.
 Section: SW 1/4 NW 1/4 Section 22
4. Scale: 1" = 200'
5. The Claim is situated in Gila County, Arizona.
6. Type of corner and location monuments used: 3" Capped Plastic Pipe

RECORDED
 OCT 8 2 13 PM '93
 ARIZONA DEPT. OF REVENUE

A MC 327782

FEE# 93- 637376 ^{\$9.00}
RECORDED AT THE REQUEST OF ^{ck# 04331}
#PAGES 2

When recorded, mail to:

CYPRUS MIAMI MINING CORPORATION
P. O. Box 3299
Englewood, Colorado 80155

Attention: Land Management Dept.

CYPRUS MIAMI MINING CORPORATION
DATE 9/17/93 TIME 3:30
OFFICIAL RECORDS OF GILA COUNTY, AZ
LINDA HAUGHT ORTEGA, RECORDER
BY Linda Haught Ortega

This Space Reserved for Recording Information

LOCATION NOTICE
(MILLSITE CLAIM)

NOTICE IS HEREBY GIVEN that the Future 135 Millsite millsite claim has been located by Cyprus Miami Mining Corporation, whose address is P.O. Box "S", Claypool, AZ 85532. This claim is 660 feet in length and 330 feet in width. The general course of this claim is East-West and it is situated in the Globe-Miami Mining District, Gila County, Arizona. The monument at which this location notice is posted lies within the boundaries of the claim at Corner No. 1. This claim runs from the location monument on which this notice is posted 5 feet in a West direction to the West end line and 655 feet in a East direction to the East end line and is also marked by four monuments, one at each corner of the claim, making the claim in the form of a parallelogram. The location monument at which this notice is posted is situated within Section 22, Township 1 North, Range 14 East, G.&S.R.M., and this claim encompasses portions of the quarter section, subdivisions(s), Section(s), Township and Range as follows:

SW 1/4 NW 1/4 Section 22, Township 1 North,
Range 14 East

The locality of this claim with reference to some natural object or permanent monument and additional information (if any) concerning its locality are as follows: Beginning at the W 1/4 corner of Section 22, Township 1 North, Range 14 East, G. & S.R.M., thence East 660 feet, and North 660 feet to Corner No. 1; thence East 660 feet to Corner No. 2; thence South 330 feet to Corner No. 3; thence West 660 feet to Corner No. 4; thence North 330 feet to Corner No. 1;

DATED AND POSTED on the ground the 7th day of Sept, 1993.

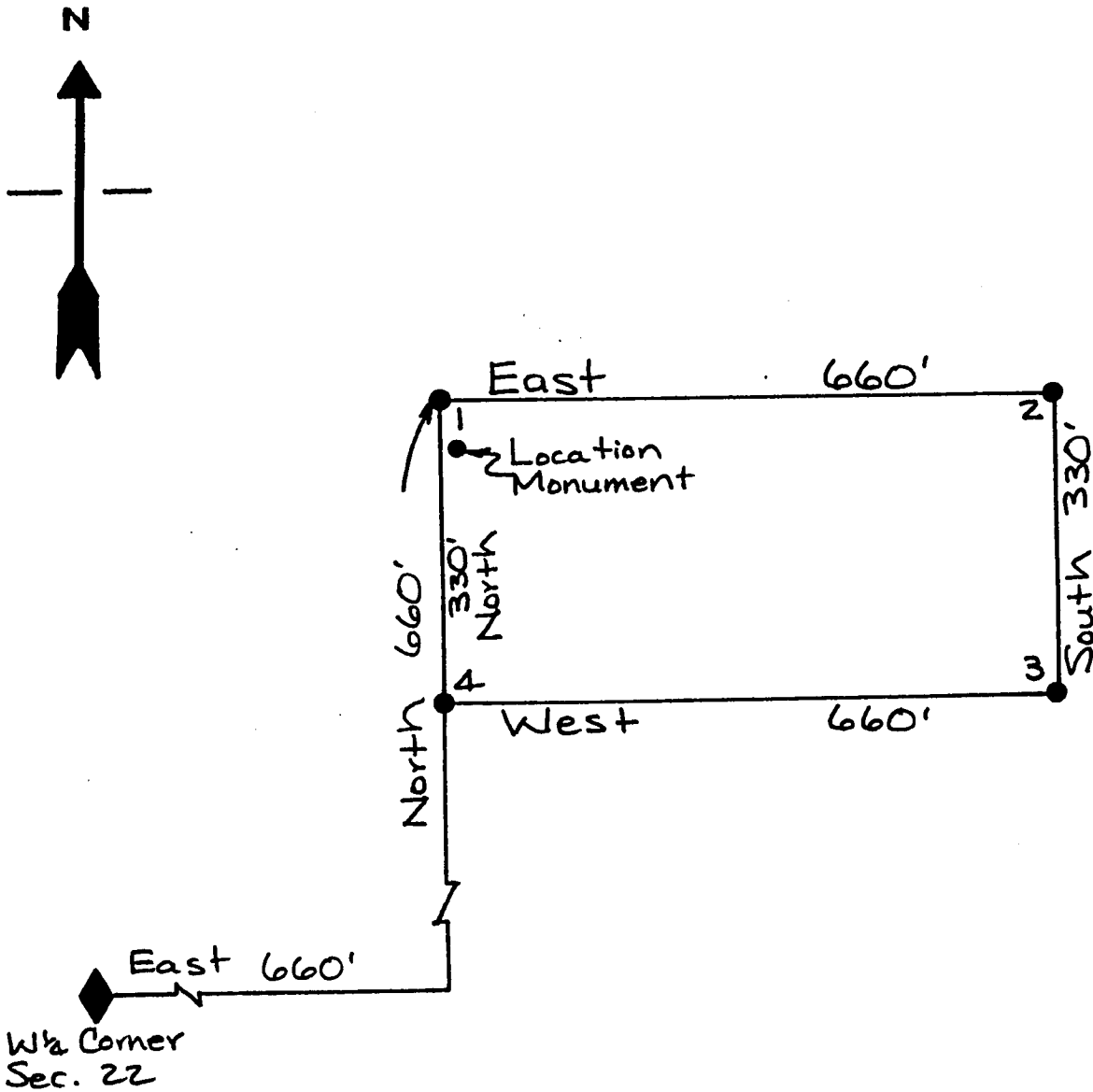
Witnesses:

[Signature]

Locator(s) Cyprus Miami Mining Corporation
P.O. Box "S"
Claypool, AZ 85532

By: [Signature], Agent

PLAT OF MILL SITE CLAIM
(To be Attached to Recorded Copy of
Location Notice Pursuant to A.R.S. § 27-203)



1. Name of Claim Future 135 Millsite

2. Type of Claim Millsite

3. The Claim conforms to the following legal subdivision:

Township 1 North, Range 14 East, G. & S.R.M.

Section: SW 1/4 NW 1/4 Section 22

4. Scale: 1" = 200'

5. The Claim is situated in Gila County, Arizona.

6. Type of corner and location monuments used: 3" Capped Plastic Pipe

Oct 8 2 13 PM '93

RECORDED

880-0000

When recorded, mail to:

CYPRUS MIAMI MINING CORPORATION
P. O. Box 3299
Englewood, Colorado 80155

Attention: Land Management Dept.

FEE# 93- 637377 C \$9.00
ck# 04331
#PAGES 2
RECORDED AT THE REQUEST OF

CYPRUS MIAMI MINING CORPORATION

DATE 9/17/93 TIME 3:30

OFFICIAL RECORDS OF GILA COUNTY, AZ
LINDA HAUGHT ORTEGA, RECORDER

BY Linda Haught Ortega

This Space Reserved for Recording Information

**LOCATION NOTICE
(MILLSITE CLAIM)**

NOTICE IS HEREBY GIVEN that the Future 136 Millsite millsite claim has been located by Cyprus Miami Mining Corporation, whose address is P.O. Box "S", Claypool, AZ 85532. This claim is 660 feet in length and 330 feet in width. The general course of this claim is East-West and it is situated in the Globe-Miami Mining District, Gila County, Arizona. The monument at which this location notice is posted lies within the boundaries of the claim at Corner No. 1. This claim runs from the location monument on which this notice is posted 5 feet in a West direction to the West end line and 655 feet in a East direction to the East end line and is also marked by four monuments, one at each corner of the claim, making the claim in the form of a parallelogram. The location monument at which this notice is posted is situated within Section 22, Township 1 North, Range 14 East, G.&S.R.M., and this claim encompasses portions of the quarter section, subdivisions(s), Section(s), Township and Range as follows:

SW 1/4 NW 1/4 Section 22, Township 1 North,
Range 14 East

The locality of this claim with reference to some natural object or permanent monument and additional information (if any) concerning its locality are as follows:

Beginning at the W 1/4 corner of Section 22, Township 1 North, Range 14 East, G. & S.R.M., thence East 660 feet

and 0 feet to Corner No. 1;

thence North 330 feet to Corner No. 2;

thence East 660 feet to Corner No. 3;

thence South 330 feet to Corner No. 4;

thence West 660 feet to Corner No. 1;

DATED AND POSTED on the ground the 27th day of Sept, 1993.

Witnesses:

Locator(s) Cyprus Miami Mining Corporation

P.O. Box "S"

Claypool, AZ 85532

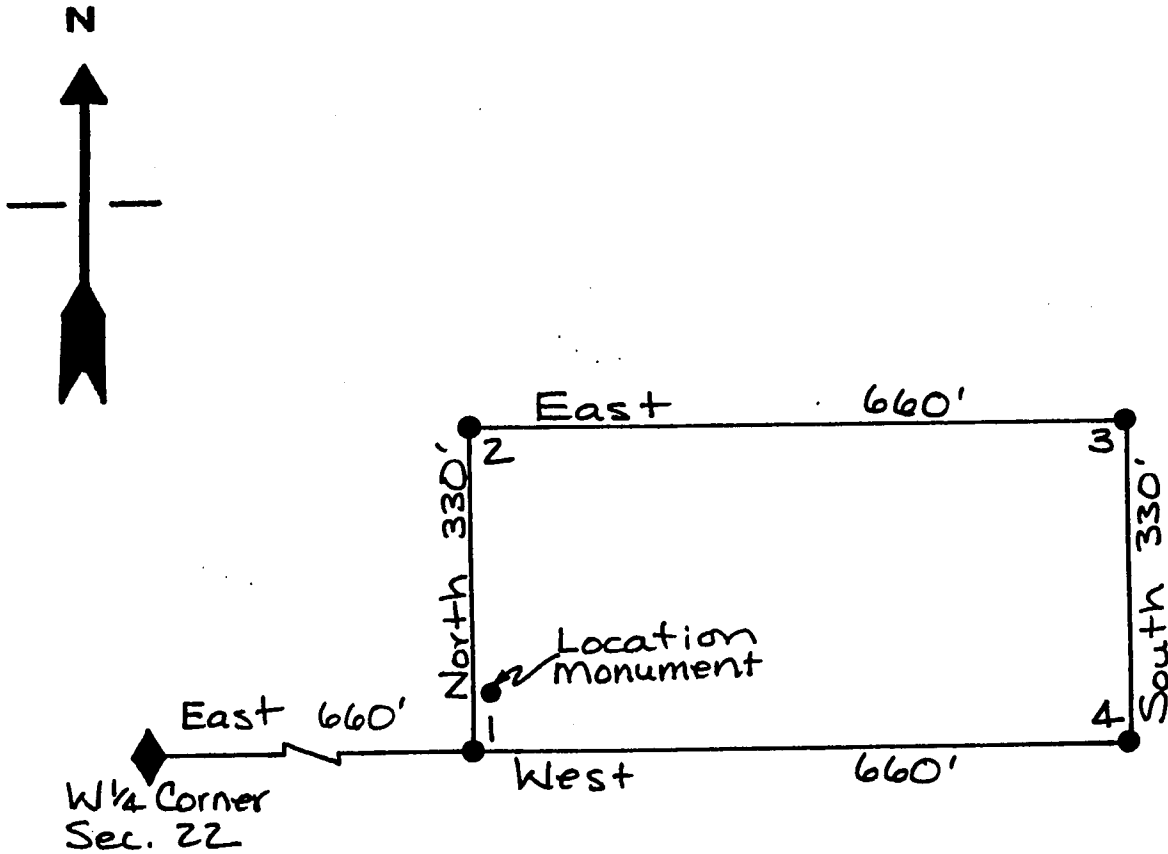
By: Bill Ender, Agent

A MC 327784

Oct 8 2 14 PM '93

RECORDED

PLAT OF MILL SITE CLAIM
(To be Attached to Recorded Copy of
Location Notice Pursuant to A.R.S. § 27-203)



A MC 327784

1. Name of Claim Future 136 Millsite
2. Type of Claim Millsite
3. The Claim conforms to the following legal subdivision:
 Township 1 North, Range 14 East, G. & S.R.M.
 Section: SW 1/4 NW 1/4 Section 22
4. Scale: 1" = 200'
5. The Claim is situated in Gila County, Arizona.
6. Type of corner and location monuments used: 3" Capped Plastic Pipe

OCT 8 2 14 PM '93

RECORDED

RECORDED

When recorded, mail to:

CYPRUS MIAMI MINING CORPORATION
P. O. Box 3299
Englewood, Colorado 80155

Attention: Land Management Dept.

CYPRUS MIAMI MINING CORPORATION
DATE 9/17/93 TIME 3:30
OFFICIAL RECORDS OF GILA COUNTY, AZ
LINDA HAUGHT ORTEGA, RECORDER
BY Linda Haught Ortega

This Space Reserved for Recording Information

LOCATION NOTICE
(MILLSITE CLAIM)

NOTICE IS HEREBY GIVEN that the Future 137 Millsite millsite claim has been located by Cyprus Miami Mining Corporation, whose address is P.O. Box "S", Claypool, AZ 85532. This claim is 660 feet in length and 330 feet in width. The general course of this claim is East-West and it is situated in the Globe-Miami Mining District, Gila County, Arizona. The monument at which this location notice is posted lies within the boundaries of the claim at Corner No. 1. This claim runs from the location monument on which this notice is posted 5 feet in a West direction to the West end line and 655 feet in a East direction to the East end line and is also marked by four monuments, one at each corner of the claim, making the claim in the form of a parallelogram. The location monument at which this notice is posted is situated within Section 22, Township 1 North, Range 14 East, G.&S.R.M., and this claim encompasses portions of the quarter section, subdivisions(s), Section(s), Township and Range as follows:

NW 1/4 SW 1/4 Section 22, Township 1 North,
Range 14 East

The locality of this claim with reference to some natural object or permanent monument and additional information (if any) concerning its locality are as follows: Beginning at the W 1/4 corner of Section 22, Township 1 North, Range 14 East, G. & S.R.M., thence East 660 feet

and 0 feet to Corner No. 1;
thence East 660 feet to Corner No. 2;
thence South 330 feet to Corner No. 3;
thence West 660 feet to Corner No. 4;
thence North 330 feet to Corner No. 1;

DATED AND POSTED on the ground the 7th day of Sept, 1993.

Witnesses:

Jason Hollen

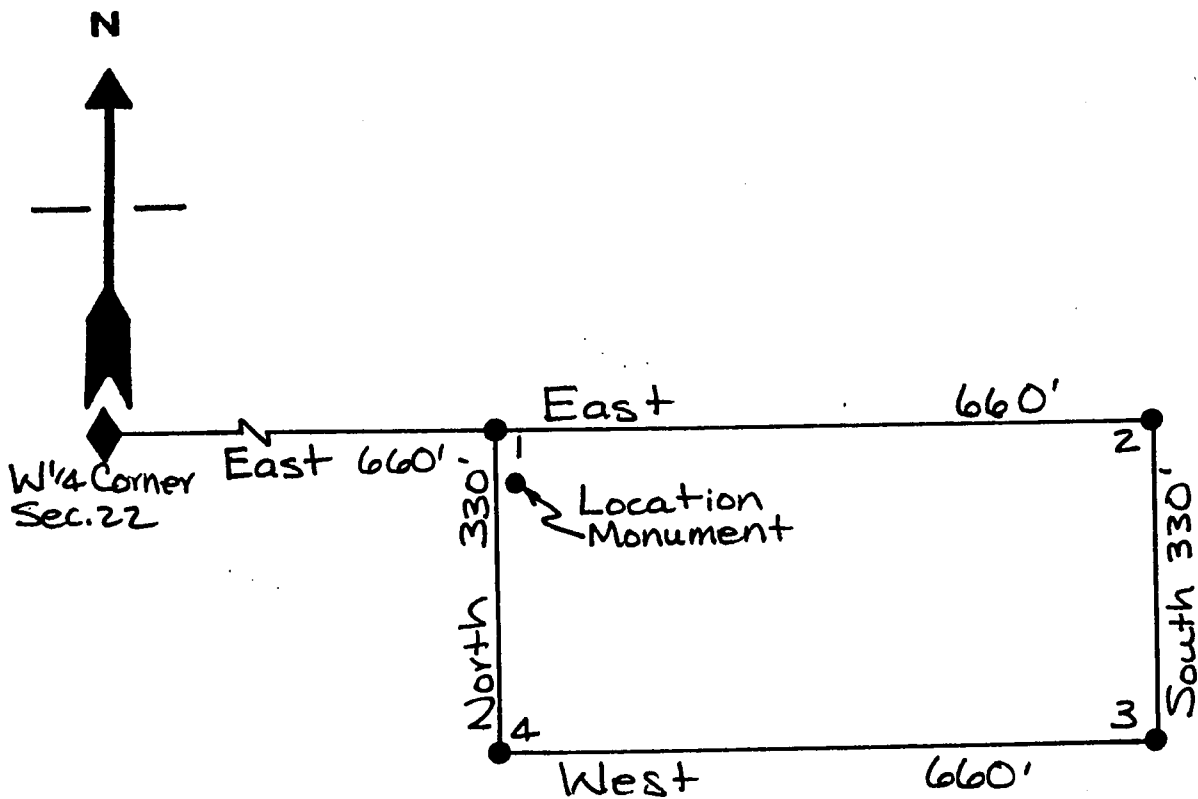
Locator(s) Cyprus Miami Mining Corporation
P.O. Box "S"
Claypool, AZ 85532

By: Bill Enos, Agent

A HC 327785

RECORDED
OCT 8 2 15 PM '93
GILA COUNTY CLERK'S OFFICE

PLAT OF MILL SITE CLAIM
(To be Attached to Recorded Copy of
Location Notice Pursuant to A.R.S. § 27-203)



A MC 327785

1. Name of Claim Future 137 Millsite
2. Type of Claim Millsite
3. The Claim conforms to the following legal subdivision:
 Township 1 North, Range 14 East, G. & S.R.M.
 Section: NW 1/4 SW 1/4 Section 22
4. Scale: 1" = 200'
5. The Claim is situated in Gila County, Arizona.
6. Type of corner and location monuments used: 3" Capped Plastic Pipe

Oct 8 2 15 PM '93

RECEIVED

RECEIVED

FEE# 93- 637379 C \$9.00
RECORDED AT THE REQUEST OF ck# 04331
#PAGES 2

When recorded, mail to:

CYPRUS MIAMI MINING CORPORATION
P. O. Box 3299
Englewood, Colorado 80155

Attention: Land Management Dept.

CYPRUS MIAMI MINING CORPORATION

DATE 9/17/93 TIME 3:30

OFFICIAL RECORDS OF GILA COUNTY, AZ
LINDA HAUGHT ORTEGA, RECORDER

BY

Linda Haught Ortega

This Space Reserved for Recording Information

LOCATION NOTICE
(MILLSITE CLAIM)

NOTICE IS HEREBY GIVEN that the Future 138 Millsite millsite claim has been located by Cyprus Miami Mining Corporation, whose address is P.O. Box "S", Claypool, AZ 85532. This claim is 660 feet in length and 330 feet in width. The general course of this claim is East-West and it is situated in the Globe-Miami Mining District, Gila County, Arizona. The monument at which this location notice is posted lies within the boundaries of the claim at Corner No. 1. This claim runs from the location monument on which this notice is posted 5 feet in a West direction to the West end line and 655 feet in a East direction to the East end line and is also marked by four monuments, one at each corner of the claim, making the claim in the form of a parallelogram. The location monument at which this notice is posted is situated within Section 22, Township 1 North, Range 14 East, G.&S.R.M., and this claim encompasses portions of the quarter section, subdivisions(s), Section(s), Township and Range as follows:

NW 1/4 SW 1/4 Section 22, Township 1 North,
Range 14 East

The locality of this claim with reference to some natural object or permanent monument and additional information (if any) concerning its locality are as follows:

Beginning at the W 1/4 corner of Section 22, Township 1 North, Range 14 East, G. & S.R.M., thence South 660 feet,

and East 660 feet to Corner No. 1;

thence North 330 feet to Corner No. 2;

thence East 660 feet to Corner No. 3;

thence South 330 feet to Corner No. 4;

thence West 660 feet to Corner No. 1;

DATED AND POSTED on the ground the 27th day of Sept, 1993.

Witnesses:

[Signature]

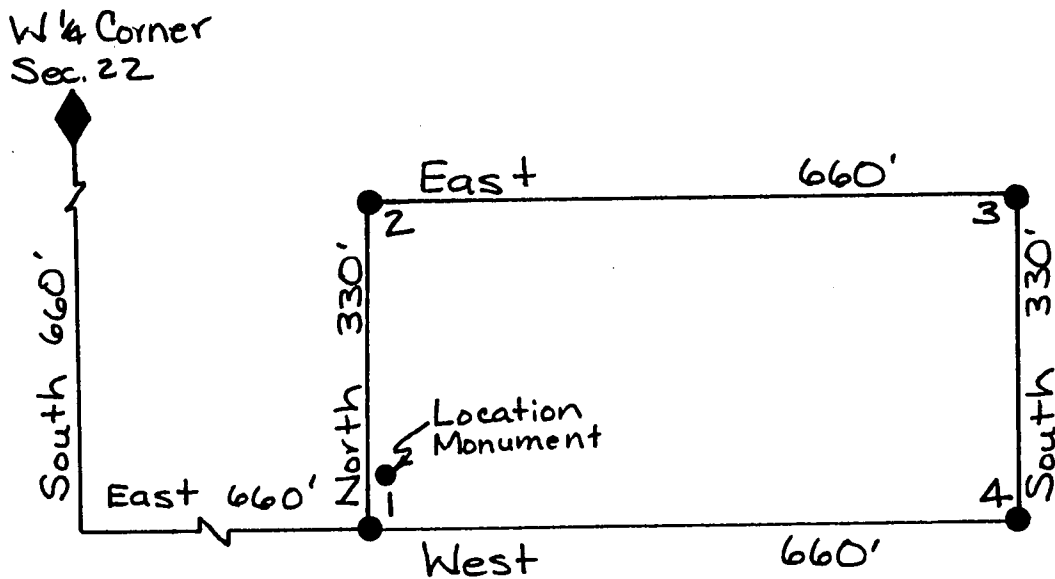
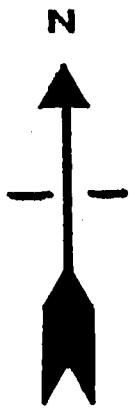
Locator(s) Cyprus Miami Mining Corporation
P.O. Box "S"
Claypool, AZ 85532

By: Bill Erickson, Agent

A HC 327786

RECEIVED
2 15 PM '93
OFFICE

PLAT OF MILL SITE CLAIM
(To be Attached to Recorded Copy of
Location Notice Pursuant to A.R.S. § 27-203)



A HC 327786

1. Name of Claim Future 138 Millsite
2. Type of Claim Millsite
3. The Claim conforms to the following legal subdivision:
 Township 1 North, Range 14 East, G. & S.R.M.
 Section: NW¹/₄ SW¹/₄ Section 22
4. Scale: 1" = 200'
5. The Claim is situated in Gila County, Arizona.
6. Type of corner and location monuments used: 3" Capped Plastic Pipe

RECEIVED
 OCT 8 2 15 PM '93
 ARIZONA DEPT. OF REVENUE

FEE# 93- 637380 c \$9.00
RECORDED AT THE REQUEST OF ck# 04331
#PAGES 2

When recorded, mail to:

CYPRUS MIAMI MINING CORPORATION
P. O. Box 3299
Englewood, Colorado 80155

Attention: Land Management Dept.

CYPRUS MIAMI MINING CORPORATION
DATE 9/17/93 TIME 3:30
OFFICIAL RECORDS OF GILA COUNTY, AZ
LINDA HAUGHT ORTEGA, RECORDER
BY Linda Haught Ortega

This Space Reserved for Recording Information

LOCATION NOTICE
(MILLSITE CLAIM)

NOTICE IS HEREBY GIVEN that the Future 139 Millsite millsite claim has been located by Cyprus Miami Mining Corporation, whose address is P.O. Box "S", Claypool, AZ 85532. This claim is 660 feet in length and 330 feet in width. The general course of this claim is East-West and it is situated in the Globe-Miami Mining District, Gila County, Arizona. The monument at which this location notice is posted lies within the boundaries of the claim at Corner No. 1. This claim runs from the location monument on which this notice is posted 5 feet in a West direction to the West end line and 655 feet in a East direction to the East end line and is also marked by four monuments, one at each corner of the claim, making the claim in the form of a parallelogram. The location monument at which this notice is posted is situated within Section 22, Township 1 North, Range 14 East, G.&S.R.M., and this claim encompasses portions of the quarter section, subdivisions(s), Section(s), Township and Range as follows:
NW'4 SW'4 Section 22, Township 1 North,
Range 14 East

The locality of this claim with reference to some natural object or permanent monument and additional information (if any) concerning its locality are as follows: Beginning at the W'4 corner of Section 22, Township 1 North, Range 14 East, G. & S.R.M., thence South 660 feet and East 660 feet to Corner No. 1; thence East 660 feet to Corner No. 2; thence South 330 feet to Corner No. 3; thence West 660 feet to Corner No. 4; thence North 330 feet to Corner No. 1;

DATED AND POSTED on the ground the 7th day of Sept, 1993.

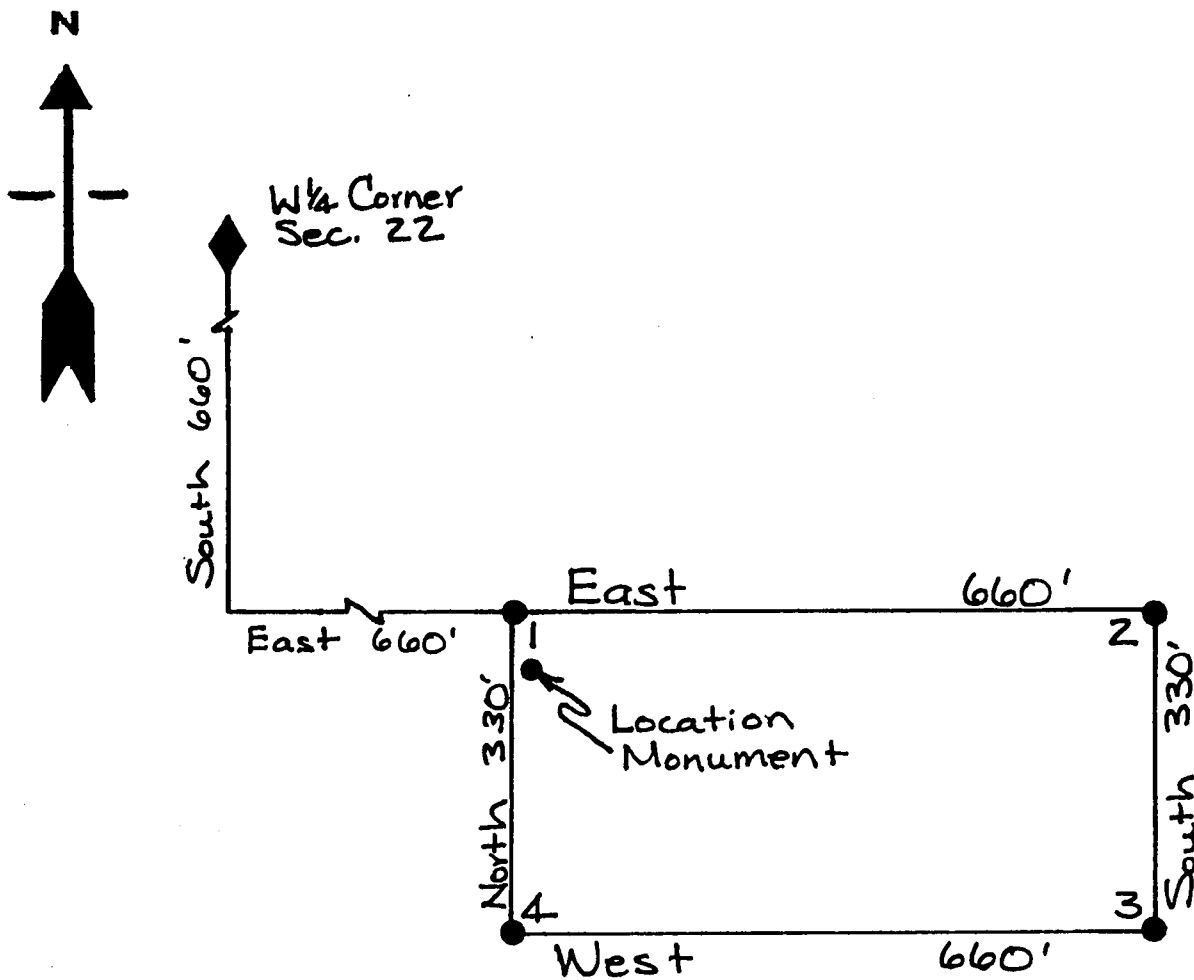
Witnesses:

Jason Haller

Locator(s) Cyprus Miami Mining Corporation
P.O. Box "S"
Claypool, AZ 85532

By: Bill Eichen, Agent

PLAT OF MILL SITE CLAIM
(To be Attached to Recorded Copy of
Location Notice Pursuant to A.R.S. § 27-203)



A MC 327787

1. Name of Claim Future 139 Millsite
2. Type of Claim Millsite
3. The Claim conforms to the following legal subdivision:
 Township 1 North, Range 14 East, G. & S.R.M.
 Section: NW 1/4 SW 1/4 Section 22
4. Scale: 1" = 200'
5. The Claim is situated in Gila County, Arizona.
6. Type of corner and location monuments used: 3" Capped Plastic Pipe

RECORDED
 OCT 8 2 15 PM '93
 GILIA COUNTY CLERK

FEE# 93- 637381 c \$ 9.00
ck# 04331
#PAGES 2
RECORDED AT THE REQUEST OF

When recorded, mail to:

CYPRUS MIAMI MINING CORPORATION
P. O. Box 3299
Englewood, Colorado 80155

Attention: Land Management Dept.

CYPRUS MIAMI MINING CORPORATION

DATE 9/17/93 TIME 3:30

OFFICIAL RECORDS OF GILA COUNTY, AZ
LINDA HAUGHT ORTEGA, RECORDER

BY Linda Haught Ortega

This Space Reserved for Recording Information

**LOCATION NOTICE
(MILLSITE CLAIM)**

NOTICE IS HEREBY GIVEN that the Future 140 Millsite millsite claim has been located by Cyprus Miami Mining Corporation, whose address is P.O. Box "S", Claypool, AZ 85532. This claim is 660 feet in length and 330 feet in width. The general course of this claim is East-West and it is situated in the Globe-Miami Mining District, Gila County, Arizona. The monument at which this location notice is posted lies within the boundaries of the claim at Corner No. 1. This claim runs from the location monument on which this notice is posted 5 feet in a West direction to the West end line and 655 feet in a East direction to the East end line and is also marked by four monuments, one at each corner of the claim, making the claim in the form of a parallelogram. The location monument at which this notice is posted is situated within Section 22, Township 1 North, Range 14 East, G.&S.R.M., and this claim encompasses portions of the quarter section, subdivisions(s), Section(s), Township and Range as follows:
NW 1/4 SW 1/4 Section 22, Township 1 North,
Range 14 East

The locality of this claim with reference to some natural object or permanent monument and additional information (if any) concerning its locality are as follows:
Beginning at the W 1/4 corner of Section 22, Township 1 North, Range 14 East, G. & S.R.M., thence South 1320 feet,
and East 660 feet to Corner No. 1;
thence North 330 feet to Corner No. 2;
thence East 660 feet to Corner No. 3;
thence South 330 feet to Corner No. 4;
thence West 660 feet to Corner No. 1;

DATED AND POSTED on the ground the 7th day of Sept, 1993.

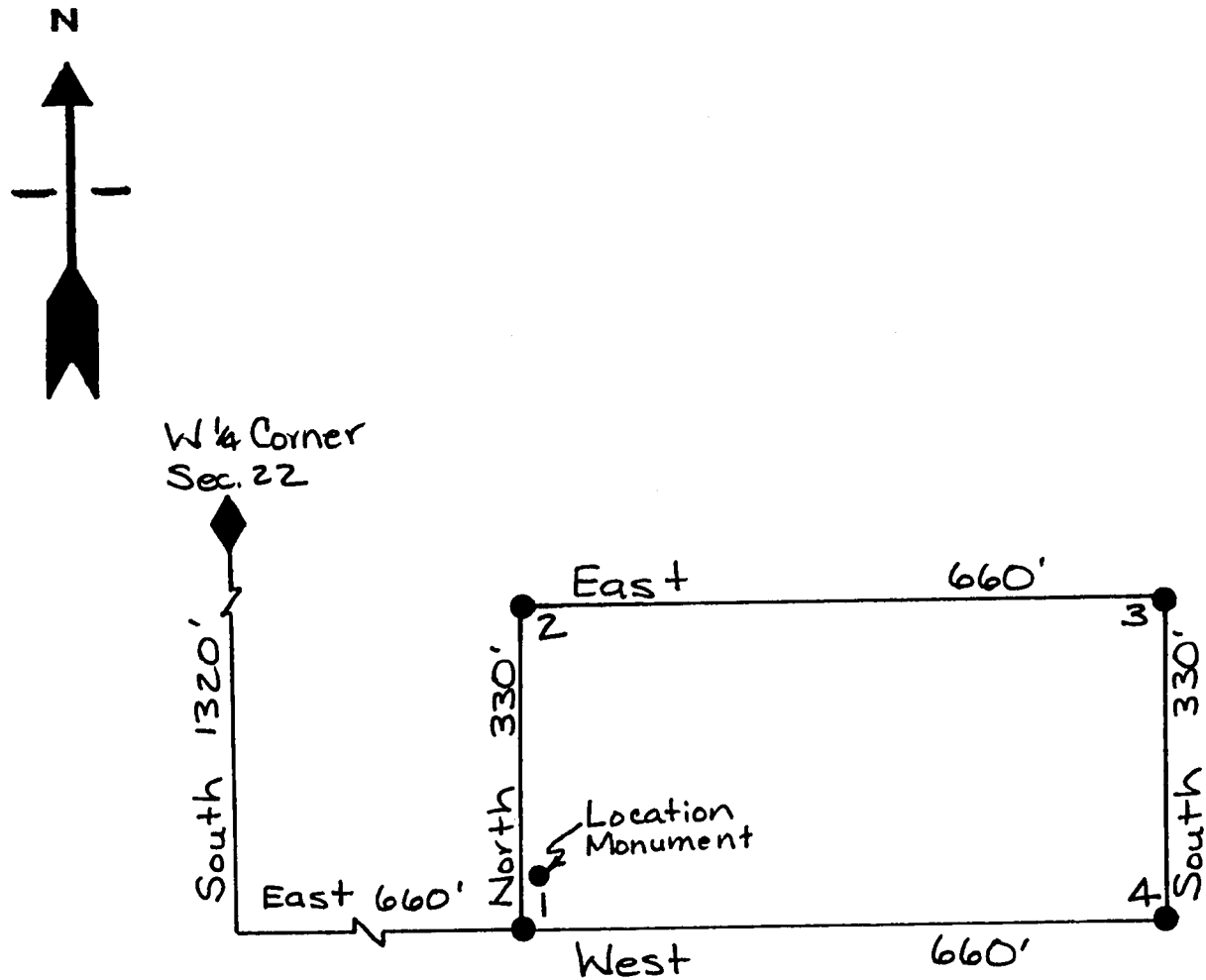
Witnesses:

Jason Holcomb

Locator(s) Cyprus Miami Mining Corporation
P.O. Box "S"
Claypool, AZ 85532

By: B. McEnroe, Agent

PLAT OF MILL SITE CLAIM
 (To be Attached to Recorded Copy of
Location Notice Pursuant to A.R.S. & 27-203)



A MC 327788

1. Name of Claim Future 140 Millsite
2. Type of Claim Millsite
3. The Claim conforms to the following legal subdivision:
 Township 1 North, Range 14 East, G. & S.R.M.
 Section: NW 1/4 SW 1/4 Section 22

RECEIVED
 OCT 8 2 15 PM '93
 LAND & MINING DIVISION

4. Scale: 1" = 200'
5. The Claim is situated in Gila County, Arizona.
6. Type of corner and location monuments used: 3" Capped Plastic Pipe

637382
FEE# 93-
RECORDED AT THE REQUEST OF

6 \$9.00
ck# 04331
#PAGES 2

When recorded, mail to:

CYPRUS MIAMI MINING CORPORATION
P. O. Box 3299
Englewood, Colorado 80155

Attention: Land Management Dept.

CYPRUS MIAMI MINING CORPORATION

DATE 9/17/93

TIME 3:30

OFFICIAL RECORDS OF GILA COUNTY, AZ
LINDA HAUGHT ORTEGA, RECORDER

BY

Linda Haught Ortega

This Space Reserved for Recording Information

LOCATION NOTICE
(MILLSITE CLAIM)

NOTICE IS HEREBY GIVEN that the Future 141 Millsite millsite claim has been located by Cyprus Miami Mining Corporation, whose address is P.O. Box "S", Claypool, AZ 85532. This claim is 660 feet in length and 330 feet in width. The general course of this claim is East-West and it is situated in the Globe-Miami Mining District, Gila County, Arizona. The monument at which this location notice is posted lies within the boundaries of the claim at Corner No. 1. This claim runs from the location monument on which this notice is posted 5 feet in a West direction to the West end line and 655 feet in a East direction to the East end line and is also marked by four monuments, one at each corner of the claim, making the claim in the form of a parallelogram. The location monument at which this notice is posted is situated within Section 22, Township 1 North, Range 14 East, G.&S.R.M., and this claim encompasses portions of the quarter section, subdivisions(s), Section(s), Township and Range as follows:

SW 1/4 SW 1/4 Section 22, Township 1 North,
Range 14 East

The locality of this claim with reference to some natural object or permanent monument and additional information (if any) concerning its locality are as follows: Beginning at the N 1/4 corner of Section 22, Township 1 North, Range 14 East, G. & S. R. M., thence South 1320 feet, and East 660 feet to Corner No. 1; thence East 660 feet to Corner No. 2; thence South 330 feet to Corner No. 3; thence West 660 feet to Corner No. 4; thence North 330 feet to Corner No. 1;

DATED AND POSTED on the ground the 7th day of Sept, 1993.

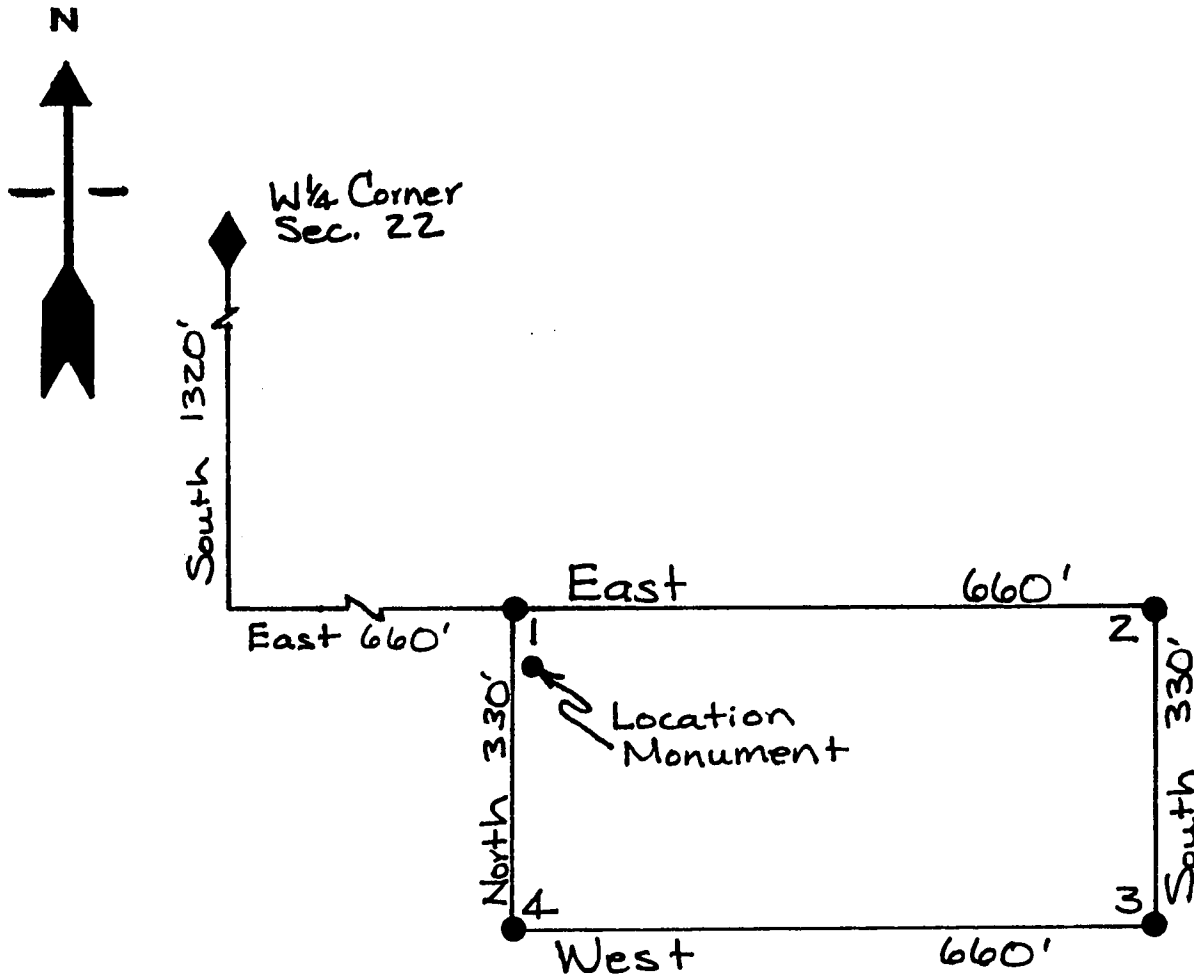
Witnesses:

Jason H. H. H.

Locator(s) Cyprus Miami Mining Corporation
P.O. Box "S"
Claypool, AZ 85532

By: Bill E. E., Agent

PLAT OF MILL SITE CLAIM
 (To be Attached to Recorded Copy of
Location Notice Pursuant to A.R.S. & 27-203)



A MC 327789

1. Name of Claim Future 141 Millsite
2. Type of Claim Millsite
3. The Claim conforms to the following legal subdivision:
 Township 1 North, Range 14 East, G. & S.R.M.
 Section: SW 1/4 SW 1/4 Section 22
4. Scale: 1" = 200'
5. The Claim is situated in Gila County, Arizona.
6. Type of corner and location monuments used: 3" Capped Plastic Pipe

 RECEIVED
 OCT 8 2 16 PM '93
 ARIZONA DEPT. OF REVENUE

FEE# 93- 637383 ^{c \$ 9.00}
RECORDED AT THE REQUEST OF ^{ck#04331}
#PAGES 2

When recorded, mail to:

CYPRUS MIAMI MINING CORPORATION
P. O. Box 3299
Englewood, Colorado 80155

Attention: Land Management Dept.

CYPRUS MIAMI MINING CORPORATION

DATE 9/17/93

TIME 3:30

OFFICIAL RECORDS OF GILA COUNTY, AZ
LINDA HAUGHT ORTEGA, RECORDER

BY Linda Haught Ortega

This Space Reserved for Recording Information

LOCATION NOTICE
(MILLSITE CLAIM)

NOTICE IS HEREBY GIVEN that the Future 142 Millsite millsite claim has been located by Cyprus Miami Mining Corporation, whose address is P.O. Box "S", Claypool, AZ 85532. This claim is 660 feet in length and 330 feet in width. The general course of this claim is East-West and it is situated in the Globe-Miami Mining District, Gila County, Arizona. The monument at which this location notice is posted lies within the boundaries of the claim at Corner No. 1. This claim runs from the location monument on which this notice is posted 5 feet in a West direction to the West end line and 655 feet in a East direction to the East end line and is also marked by four monuments, one at each corner of the claim, making the claim in the form of a parallelogram. The location monument at which this notice is posted is situated within Section 22, Township 1 North, Range 14 East, G.&S.R.M., and this claim encompasses portions of the quarter section, subdivisions(s), Section(s), Township and Range as follows:

SW 1/4 SW 1/4 Section 22, Township 1 North,
Range 14 East

The locality of this claim with reference to some natural object or permanent monument and additional information (if any) concerning its locality are as follows:

Beginning at the W 1/4 corner of Section 22, Township 1 North, Range 14 East, G. & S.R.M., thence South 1980 feet

and East 660 feet to Corner No. 1;

thence North 330 feet to Corner No. 2;

thence East 660 feet to Corner No. 3;

thence South 330 feet to Corner No. 4;

thence West 660 feet to Corner No. 1;

DATED AND POSTED on the ground the 7th day of Sept, 1993.

Witnesses:

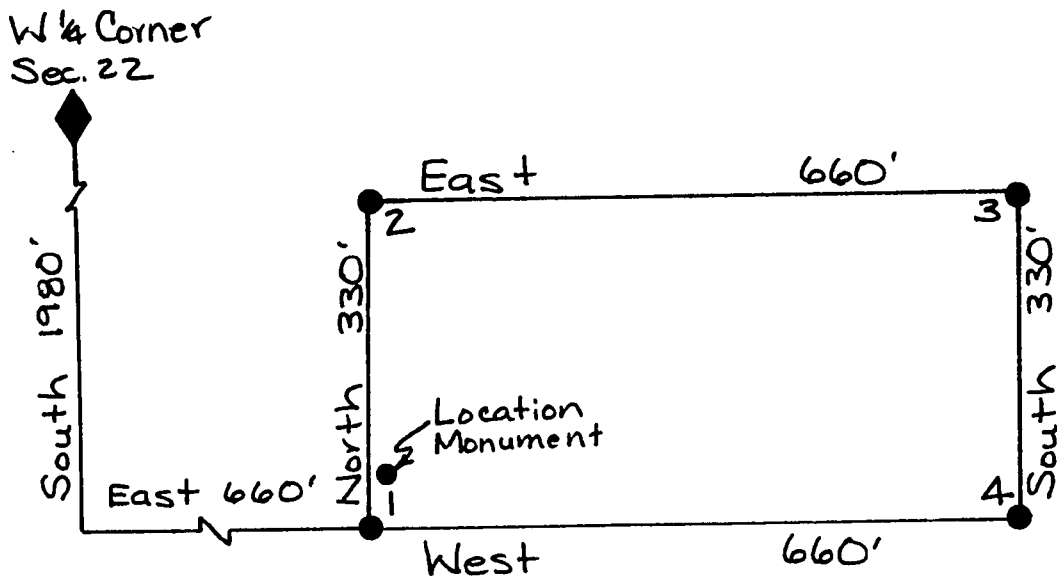
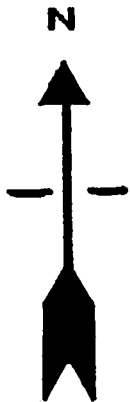
[Signature]

Locator(s) Cyprus Miami Mining Corporation
P.O. Box "S"
Claypool, AZ 85532

By: B. H. Enoken, Agent

PLAT OF MILL SITE CLAIM
 (To be Attached to Recorded Copy of
Location Notice Pursuant to A.R.S. § 27-203)

A MC 327790



1. Name of Claim Future 142 Millsite
2. Type of Claim Millsite
3. The Claim conforms to the following legal subdivision:
 Township 1 North, Range 14 East, G. & S.R.M.
 Section: SW 1/4 SW 1/4 Section 22

RECORDED
 OCT 8 2 16 PM '93

4. Scale: 1" = 200'
5. The Claim is situated in Gila County, Arizona.
6. Type of corner and location monuments used: 3" Capped Plastic Pipe

✓ \$ 9.00
FEE# 93- 637384 ck#04331
RECORDED AT THE REQUEST OF #PAGES 2

When recorded, mail to:

CYPRUS MIAMI MINING CORPORATION
P. O. Box 3299
Englewood, Colorado 80155

Attention: Land Management Dept.

CYPRUS MIAMI MINING CORPORATION
DATE 9/17/93 TIME 3:30
OFFICIAL RECORDS OF GILA COUNTY, AZ
LINDA HAUGHT ORTEGA, RECORDER
BY *Linda Haught Ortega*

This Space Reserved for Recording Information

LOCATION NOTICE
(MILLSITE CLAIM)

NOTICE IS HEREBY GIVEN that the Future 143 Millsite millsite claim has been located by Cyprus Miami Mining Corporation, whose address is P.O. Box "S", Claypool, AZ 85532. This claim is 660 feet in length and 330 feet in width. The general course of this claim is East-West and it is situated in the Globe-Miami Mining District, Gila County, Arizona. The monument at which this location notice is posted lies within the boundaries of the claim at Corner No. 1. This claim runs from the location monument on which this notice is posted 5 feet in a West direction to the West end line and 655 feet in a East direction to the East end line and is also marked by four monuments, one at each corner of the claim, making the claim in the form of a parallelogram. The location monument at which this notice is posted is situated within Section 22, Township 1 North, Range 14 East, G.&S.R.M., and this claim encompasses portions of the quarter section, subdivisions(s), Section(s), Township and Range as follows:

SW 1/4 SW 1/4 Section 22, Township 1 North,
Range 14 East

The locality of this claim with reference to some natural object or permanent monument and additional information (if any) concerning its locality are as follows:

Beginning at the W 1/4 corner of Section 22, Township 1 North, Range 14 East, G. & S.R.M., thence South 1980 feet
and East 660 feet to Corner No. 1;
thence East 660 feet to Corner No. 2;
thence South 330 feet to Corner No. 3;
thence West 660 feet to Corner No. 4;
thence North 330 feet to Corner No. 1;

DATED AND POSTED on the ground the 7th day of Sept, 1993.

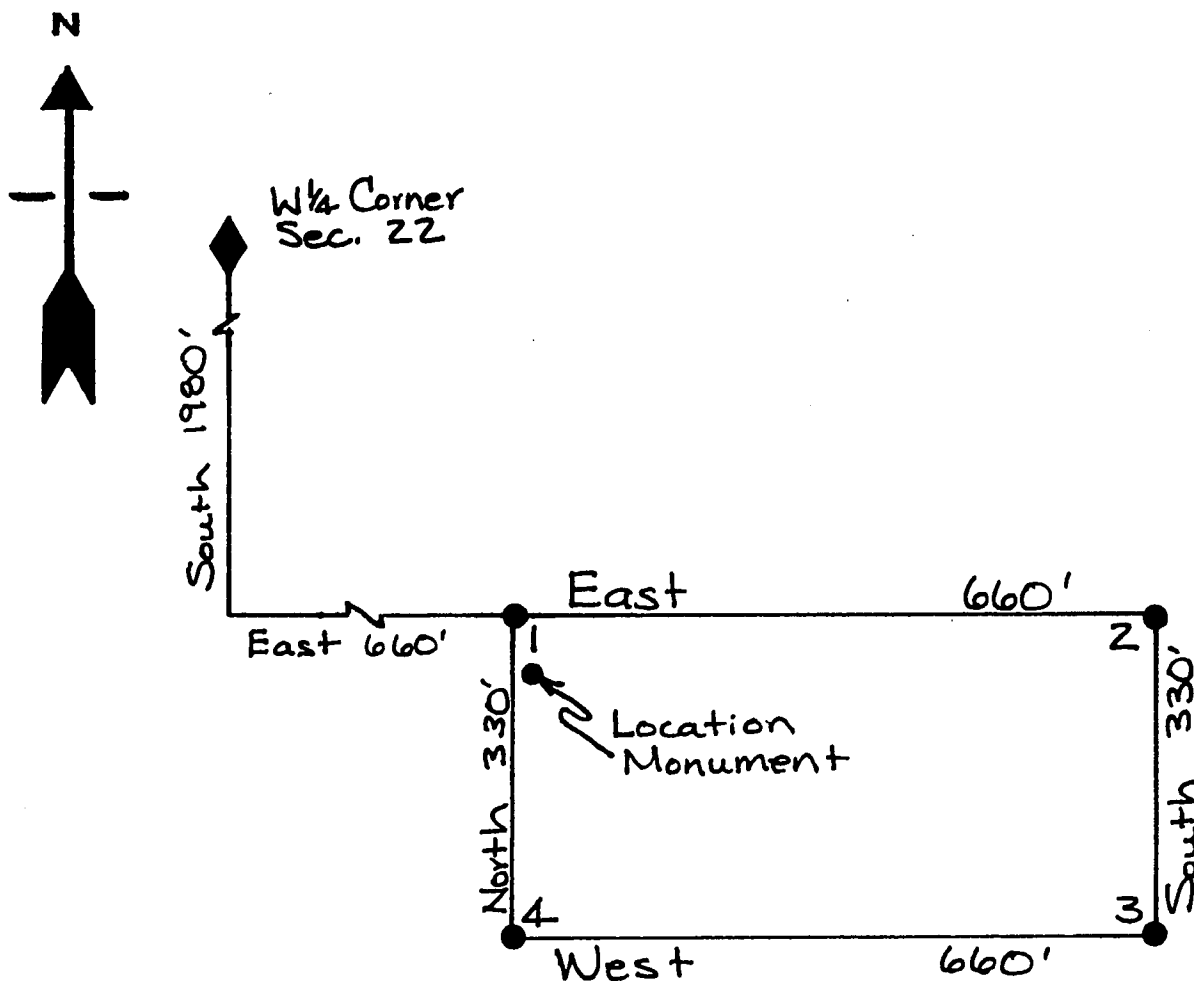
Witnesses:

Jason Holland

Locator(s) Cyprus Miami Mining Corporation
P.O. Box "S"
Claypool, AZ 85532

By: Bill Enders, Agent

PLAT OF MILL SITE CLAIM
 (To be Attached to Recorded Copy of
Location Notice Pursuant to A.R.S. § 27-203)



A MC 327791

1. Name of Claim Future 143 Millsite
2. Type of Claim Millsite
3. The Claim conforms to the following legal subdivision:
 Township 1 North, Range 14 East, G. & S.R.M.
 Section: SW 1/4 SW 1/4 Section 22

RECEIVED
 OCT 8 2 16 PM '93
 ARIZONA COUNTY CLERK
 GILA COUNTY

4. Scale: 1" = 200'
5. The Claim is situated in Gila County, Arizona.
6. Type of corner and location monuments used: 3" Capped Plastic Pipe

FEE# 93- 637385 0 \$9.00
RECORDED AT THE REQUEST OF ck# 04331
#PAGES 2

When recorded, mail to:

CYPRUS MIAMI MINING CORPORATION
P. O. Box 3299
Englewood, Colorado 80155

Attention: Land Management Dept.

CYPRUS MIAMI MINING CORPORATION
DATE 9/17/93 TIME 1:30
OFFICIAL RECORDS OF GILA COUNTY, AZ
LINDA HAUGHT ORTEGA, RECORDER
BY Linda Haught Ortega

This Space Reserved for Recording Information

LOCATION NOTICE
(MILLSITE CLAIM)

NOTICE IS HEREBY GIVEN that the Future 144 Millsite millsite claim has been located by Cyprus Miami Mining Corporation, whose address is P.O. Box "S", Claypool, AZ 85532. This claim is 660 feet in length and 330 feet in width. The general course of this claim is East-West and it is situated in the Globe-Miami Mining District, Gila County, Arizona. The monument at which this location notice is posted lies within the boundaries of the claim at Corner No. 1. This claim runs from the location monument on which this notice is posted 5 feet in a West direction to the West end line and 655 feet in a East direction to the East end line and is also marked by four monuments, one at each corner of the claim, making the claim in the form of a parallelogram. The location monument at which this notice is posted is situated within Section 22, Township 1 North, Range 14 East, G.&S.R.M., and this claim encompasses portions of the quarter section, subdivisions(s), Section(s), Township and Range as follows:

SW 1/4 SW 1/4 Section 22, Township 1 North,
Range 14 East

The locality of this claim with reference to some natural object or permanent monument and additional information (if any) concerning its locality are as follows:
Beginning at the W 1/4 corner of Section 22, Township 1 North, Range 14 East, G. & S.R.M., thence South 2640 feet,
and East 660 feet to Corner No. 1;
thence North 330 feet to Corner No. 2;
thence East 660 feet to Corner No. 3;
thence South 330 feet to Corner No. 4;
thence West 660 feet to Corner No. 1;

DATED AND POSTED on the ground the 7th day of Sept, 1993.

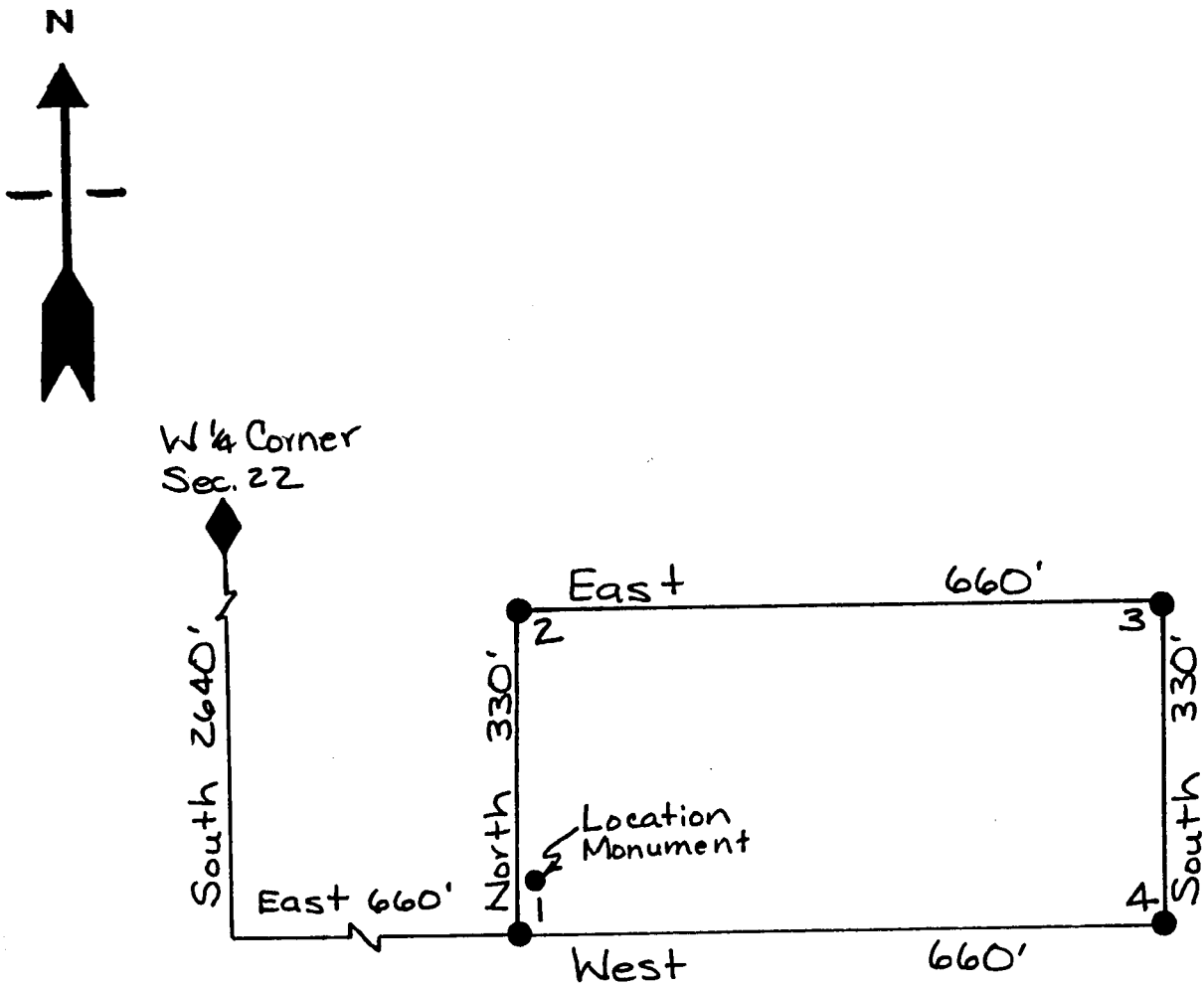
Witnesses:

Jason Hall

Locator(s) Cyprus Miami Mining Corporation
P.O. Box "S"
Claypool, AZ 85532

By: Bill Enclis, Agent

PLAT OF MILL SITE CLAIM
(To be Attached to Recorded Copy of
Location Notice Pursuant to A.R.S. & 27-203)



A MC 327792

1. Name of Claim Future 144 Millsite
2. Type of Claim Millsite
3. The Claim conforms to the following legal subdivision:
 Township 1 North, Range 14 East, G. & S.R.M.
 Section: SW 1/4 SW 1/4 Section 22

RECEIVED
 OCT 8 2 16 PM '93
 ARIZONA DEPT. OF
 LAND & WATER

4. Scale: 1" = 200'
5. The Claim is situated in Gila County, Arizona.
6. Type of corner and location monuments used: 3" Capped Plastic Pipe

When recorded, mail to:

CYPRUS MIAMI MINING CORPORATION
P. O. Box 3299
Englewood, Colorado 80155

Attention: Land Management Dept.

FEE# 93- 63 11 86 00
RECORDED AT THE REQUEST OF ck# 04331
#PAGES 2

CYPRUS MIAMI MINING CORPORATION

DATE 9/17/93 TIME 3:30

OFFICIAL RECORDS OF GILA COUNTY, AZ
LINDA HAUGHT ORTEGA, RECORDER

BY Linda Haught Ortega

This Space Reserved for Recording Information

LOCATION NOTICE
(MILLSITE CLAIM)

NOTICE IS HEREBY GIVEN that the Future 145 Millsite millsite claim has been located by Cyprus Miami Mining Corporation, whose address is P.O. Box "S", Claypool, AZ 85532. This claim is 660 feet in length and 330 feet in width. The general course of this claim is East-West and it is situated in the Globe-Miami Mining District, Gila County, Arizona. The monument at which this location notice is posted lies within the boundaries of the claim at Corner No. 1. This claim runs from the location monument on which this notice is posted 5 feet in a West direction to the West end line and 655 feet in a East direction to the East end line and is also marked by four monuments, one at each corner of the claim, making the claim in the form of a parallelogram. The location monument at which this notice is posted is situated within Section 27, Township 1 North, Range 14 East, G.&S.R.M., and this claim encompasses portions of the quarter section, subdivisions(s), Section(s), Township and Range as follows:

NW 1/4 NW 1/4 Section 27, Township 1 North,
Range 14 East

The locality of this claim with reference to some natural object or permanent monument and additional information (if any) concerning its locality are as follows: Beginning at the W 1/4 corner of Section 22, Township 1 North, Range 14 East, G. & S.R.M., thence South 2640 feet
and East 660 feet to Corner No. 1;
thence East 660 feet to Corner No. 2;
thence South 330 feet to Corner No. 3;
thence West 660 feet to Corner No. 4;
thence North 330 feet to Corner No. 1;

DATED AND POSTED on the ground the 7th day of Sept, 1993.

Witnesses:

Jason Hall

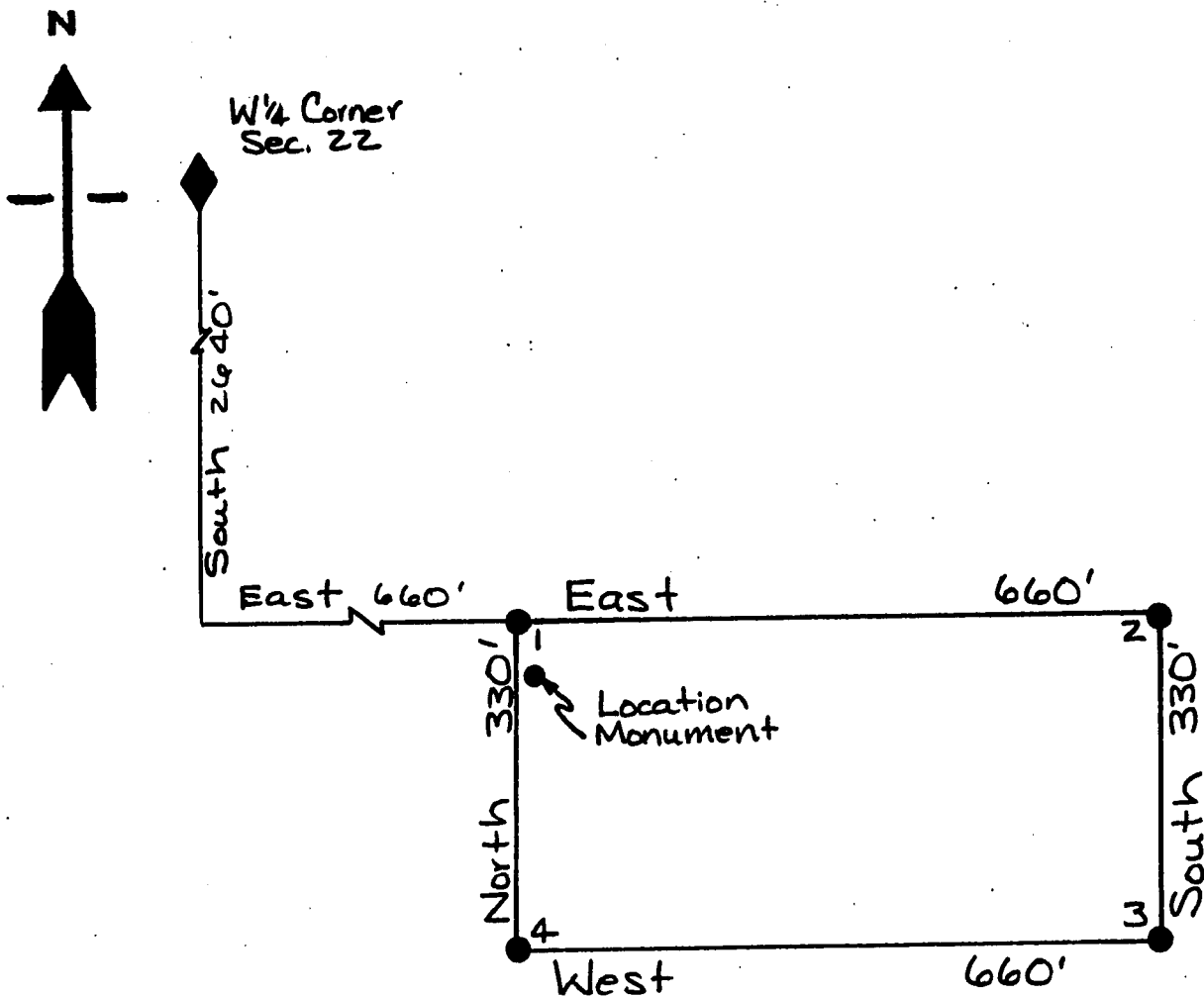
Locator(s) Cyprus Miami Mining Corporation
P.O. Box "S"
Claypool, AZ 85532

By: Bill Enales, Agent

A. MC 327793

RECEIVED
SEP 21 1993
OFFICE

PLAT OF MILL SITE CLAIM
 (To be Attached to Recorded Copy of
Location Notice Pursuant to A.R.S. § 27-203)



A MC 327793

1. Name of Claim Future 145 Millsite
2. Type of Claim Millsite
3. The Claim conforms to the following legal subdivision:
 Township 1 North, Range 14 East, G. & S.R.M.
 Section: NW 1/4 NW 1/4 Section 27
4. Scale: 1" = 200'
5. The Claim is situated in Gila County, Arizona.
6. Type of corner and location monuments used: 3" Capped Plastic Pipe

RECEIVED
 27-1-1993
 OCT 8 2 16 PM '93

When recorded, mail to:

CYPRUS MIAMI MINING CORPORATION
P. O. Box 3299
Englewood, Colorado 80155

Attention: Land Management Dept.

FEE# 93-
RECORDED AT THE REQUEST OF

637387

ck# 04331
#PAGES 2

CYPRUS MIAMI MINING CORPORATION

DATE 9/17/93

TIME 3:30

OFFICIAL RECORDS OF GILA COUNTY, AZ
LINDA HAUGHT ORTEGA, RECORDER

BY

This Space Reserved for Recording Information

LOCATION NOTICE
(MILLSITE CLAIM)

NOTICE IS HEREBY GIVEN that the Future 146 Millsite millsite claim has been located by Cyprus Miami Mining Corporation, whose address is P.O. Box "S", Claypool, AZ 85532. This claim is 660 feet in length and 330 feet in width. The general course of this claim is East-West and it is situated in the Globe-Miami Mining District, Gila County, Arizona. The monument at which this location notice is posted lies within the boundaries of the claim at Corner No. 1. This claim runs from the location monument on which this notice is posted 5 feet in a West direction to the West end line and 655 feet in a East direction to the East end line and is also marked by four monuments, one at each corner of the claim, making the claim in the form of a parallelogram. The location monument at which this notice is posted is situated within Section 27, Township 1 North, Range 14 East, G.&S.R.M., and this claim encompasses portions of the quarter section, subdivisions(s), Section(s), Township and Range as follows:

NW 1/4 NW 1/4 Section 27, Township 1 North,
Range 14 East

The locality of this claim with reference to some natural object or permanent monument and additional information (if any) concerning its locality are as follows:

Beginning at the NW 1/4 corner of Section 22, Township 1 North, Range 14 East, G. & S.R.M., thence South 3300 feet,
and East 660 feet to Corner No. 1;
thence North 330 feet to Corner No. 2;
thence East 660 feet to Corner No. 3;
thence South 330 feet to Corner No. 4;
thence West 660 feet to Corner No. 1;

DATED AND POSTED on the ground the 7th day of Sept, 1993.

Witnesses:

Jason Hallam

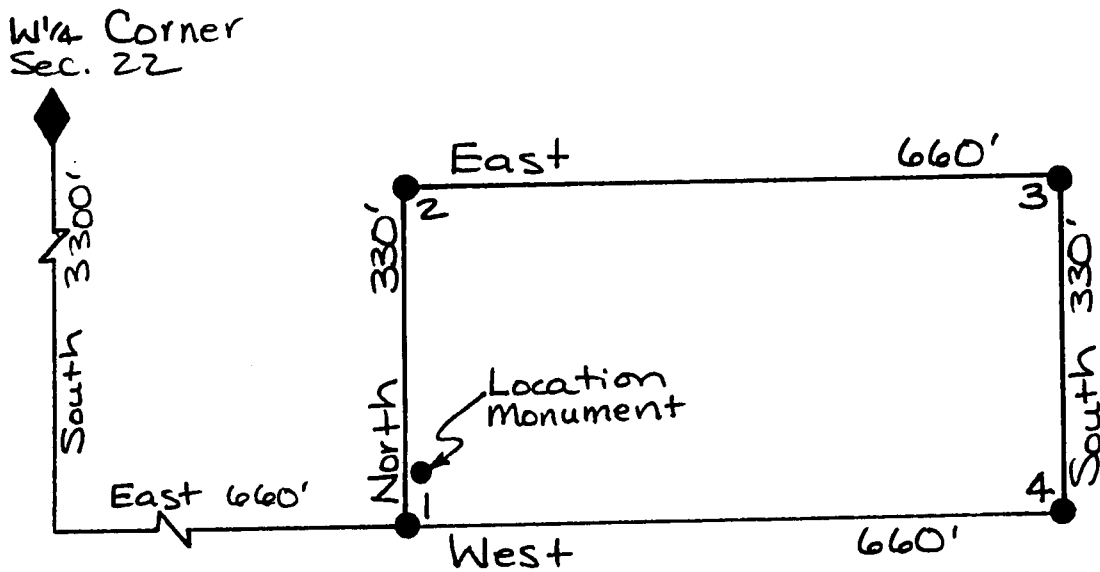
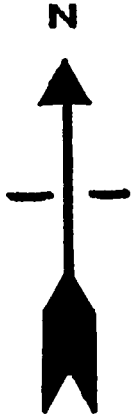
Locator(s) Cyprus Miami Mining Corporation

P.O. Box "S"

Claypool, AZ 85532

By: Bill Erickson, Agent

PLAT OF MILL SITE CLAIM
(To be Attached to Recorded Copy of
Location Notice Pursuant to A.R.S. § 27-203)



A HC 327794

1. Name of Claim Future 146 Millsite

2. Type of Claim Millsite

3. The Claim conforms to the following legal subdivision:

Township 1 North, Range 14 East, G. & S.R.M.

Section: NW¹/₄ NW¹/₄ Section 27

RECORDED
 OCT 8 2 16 PM '93
 COUNTY CLERK
 GILA COUNTY, ARIZONA

4. Scale: 1" = 200'

5. The Claim is situated in Gila County, Arizona.

6. Type of corner and location monuments used: 3" Capped Plastic Pipe

When recorded, mail to:

CYPRUS MIAMI MINING CORPORATION
P. O. Box 3299
Englewood, Colorado 80155

Attention: Land Management Dept.

CYPRUS MIAMI MINING CORPORATION

DATE 9/17/93 TIME 3:30

OFFICIAL RECORDS OF GILA COUNTY, AZ
LINDA HAUGHT ORTEGA, RECORDER

BY *Linda Haught Ortega*

This Space Reserved for Recording Information

LOCATION NOTICE
(MILLSITE CLAIM)

NOTICE IS HEREBY GIVEN that the Future 147 Millsite millsite claim has been located by Cyprus Miami Mining Corporation, whose address is P.O. Box "S", Claypool, AZ 85532. This claim is 660 feet in length and 330 feet in width. The general course of this claim is East-West and it is situated in the Globe-Miami Mining District, Gila County, Arizona. The monument at which this location notice is posted lies within the boundaries of the claim at Corner No. 1. This claim runs from the location monument on which this notice is posted 5 feet in a West direction to the West end line and 655 feet in a East direction to the East end line and is also marked by four monuments, one at each corner of the claim, making the claim in the form of a parallelogram. The location monument at which this notice is posted is situated within Section 27, Township 1 North, Range 14 East, G.&S.R.M., and this claim encompasses portions of the quarter section, subdivisions(s), Section(s), Township and Range as follows:

NW 1/4 NW 1/4 Section 27, Township 1 North,
Range 14 East

The locality of this claim with reference to some natural object or permanent monument and additional information (if any) concerning its locality are as follows:

Beginning at the W 1/4 corner of Section 22, Township 1 North, Range 14 East, G. & S.R.M., thence South 3300 feet,

and East 660 feet to Corner No. 1;
thence East 660 feet to Corner No. 2;
thence South 330 feet to Corner No. 3;
thence West 660 feet to Corner No. 4;
thence North 330 feet to Corner No. 1;

DATED AND POSTED on the ground the 7th day of Sept, 1993.

Witnesses:

Jason Holland

Locator(s) Cyprus Miami Mining Corporation
P.O. Box "S"
Claypool, AZ 85532

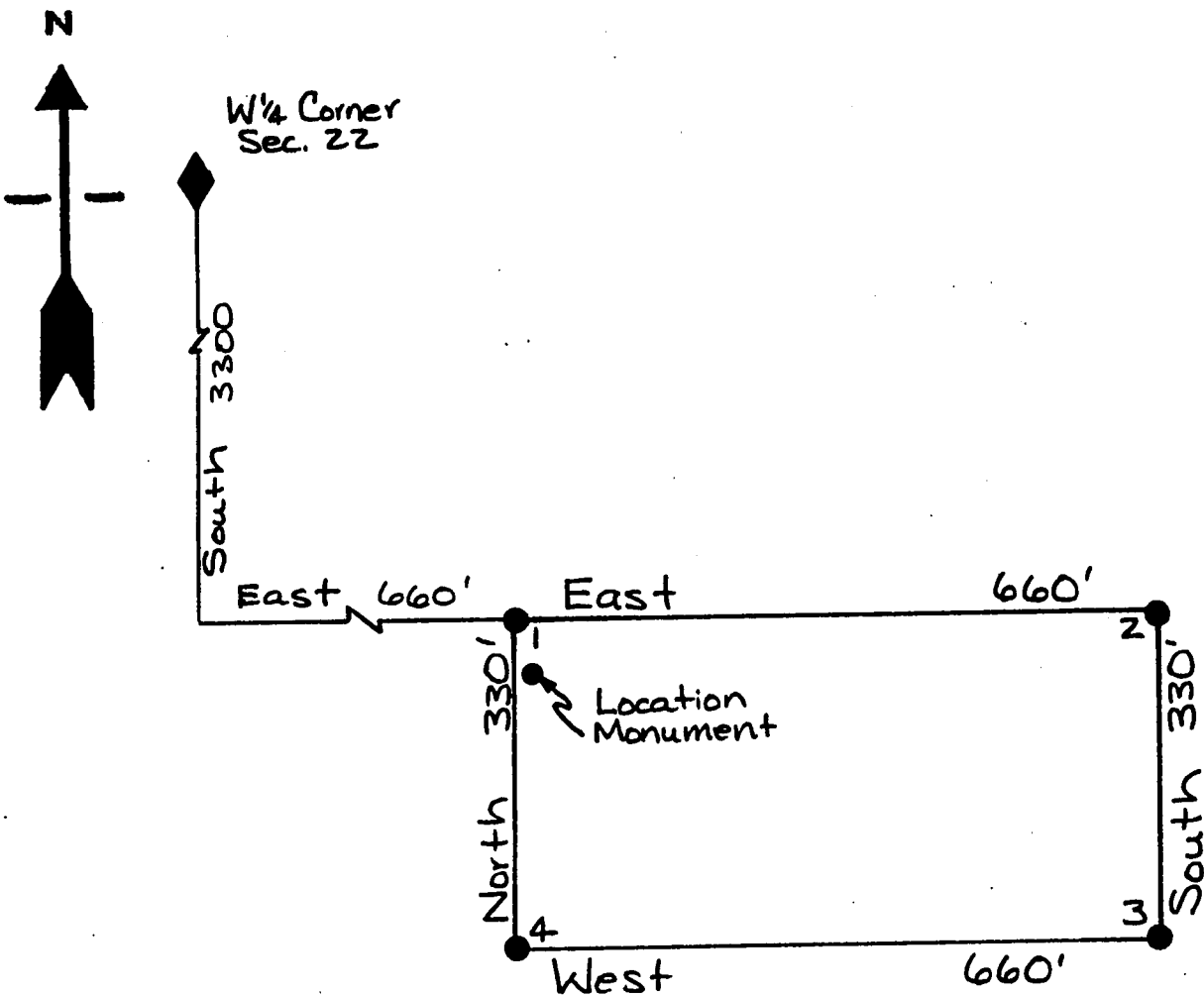
By: *Bill Eukles*, Agent

A MC 327795

RECEIVED

Oct 8 2 17 PM '93

PLAT OF MILL SITE CLAIM
 (To be Attached to Recorded Copy of
Location Notice Pursuant to A.R.S. § 27-203)



A MC 327795

1. Name of Claim Future 147 Millsite
2. Type of Claim Millsite
3. The Claim conforms to the following legal subdivision:
 Township 1 North, Range 14 East, G. & S.R.M.
 Section: NW 1/4 NW 1/4 Section 27
4. Scale: 1" = 200'
5. The Claim is situated in Gila County, Arizona.
6. Type of corner and location monuments used: 3" Capped Plastic Pipe

RECORDED
 MAPS & RECORDS DIVISION
 OCT 8 2 17 PM '93

FEE# 93-

637#89

C \$ 9.00

ck# 04331

#PAGES 2

RECORDED AT THE REQUEST OF

When recorded, mail to:

CYPRUS MIAMI MINING CORPORATION
P. O. Box 3299
Englewood, Colorado 80155

Attention: Land Management Dept.

CYPRUS MIAMI MINING CORPORATION

DATE 9/17/93

TIME 3:30

OFFICIAL RECORDS OF GILA COUNTY, AZ
LINDA HAUGHT ORTEGA, RECORDER

BY

Linda Haught Ortega

This Space Reserved for Recording Information.

LOCATION NOTICE (MILLSITE CLAIM)

NOTICE IS HEREBY GIVEN that the Future 148 Millsite millsite claim has been located by Cyprus Miami Mining Corporation, whose address is P.O. Box "S", Claypool, AZ 85532. This claim is 660 feet in length and 330 feet in width. The general course of this claim is East-West and it is situated in the Globe-Miami Mining District, Gila County, Arizona. The monument at which this location notice is posted lies within the boundaries of the claim at Corner No. 1. This claim runs from the location monument on which this notice is posted 5 feet in a West direction to the West end line and 655 feet in a East direction to the East end line and is also marked by four monuments, one at each corner of the claim, making the claim in the form of a parallelogram. The location monument at which this notice is posted is situated within Section 27, Township 1 North, Range 14 East, G.&S.R.M., and this claim encompasses portions of the quarter section, subdivisions(s), Section(s), Township and Range as follows:

NW 1/4 NW 1/4 Section 27, Township 1 North,
Range 14 East

The locality of this claim with reference to some natural object or permanent monument and additional information (if any) concerning its locality are as follows: Beginning at the NW 1/4 corner of Section 22, Township 1 North, Range 14 East, G. & S.R.M., thence South 3960 feet, and East 660 feet to Corner No. 1; thence North 330 feet to Corner No. 2; thence East 660 feet to Corner No. 3; thence South 330 feet to Corner No. 4; thence West 660 feet to Corner No. 1;

DATED AND POSTED on the ground the 7th day of Sept, 1993.

Witnesses

Jason Holland

Locator(s)

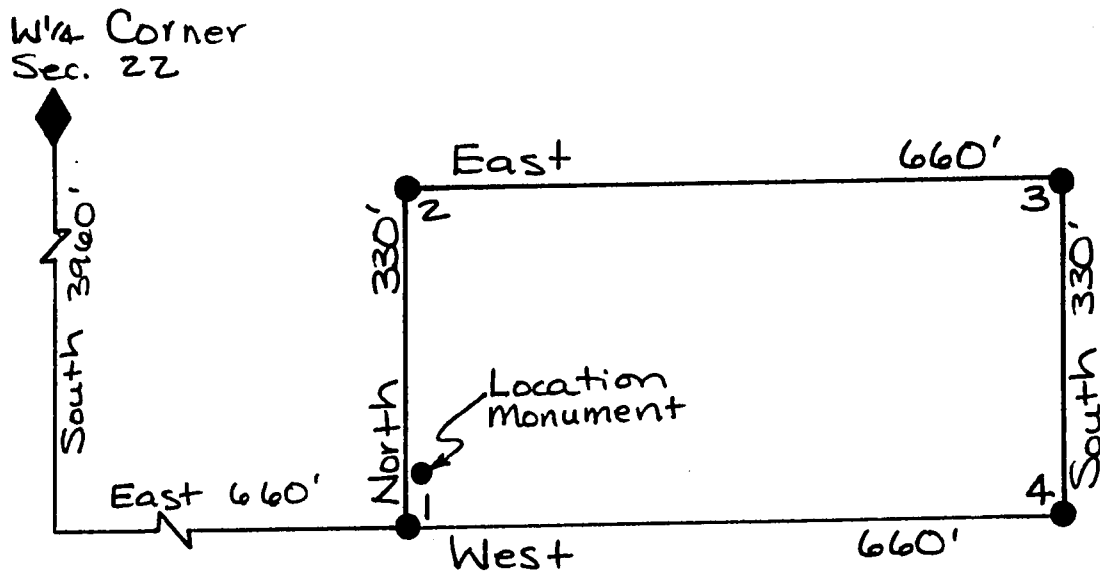
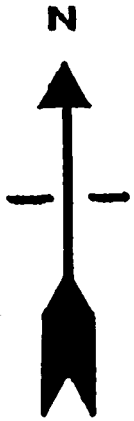
Cyprus Miami Mining CorporationP.O. Box "S"Claypool, AZ 85532

By:

Bill Enckles

Agent

PLAT OF MILL SITE CLAIM
(To be Attached to Recorded Copy of
Location Notice Pursuant to A.R.S. § 27-203)



1. Name of Claim Future 148 Millsite
2. Type of Claim Millsite
3. The Claim conforms to the following legal subdivision:
 Township 1 North, Range 14 East, G. & S.R.M.
 Section: NW 1/4 NW 1/4 Section 27
4. Scale: 1" = 200'
5. The Claim is situated in Gila County, Arizona.
6. Type of corner and location monuments used: 3" Capped Plastic Pipe

Oct 8 2 18 PM '93

RECEIVED

RECEIVED

A MC 327798

When recorded, mail to:

CYPRUS MIAMI MINING CORPORATION
P. O. Box 3299
Englewood, Colorado 80155

Attention: Land Management Dept.

This Space Reserved for Recording Information

LOCATION NOTICE
(MILLSITE CLAIM)

NOTICE IS HEREBY GIVEN that the Future 149 Millsite millsite claim has been located by Cyprus Miami Mining Corporation, whose address is P.O. Box "S", Claypool, AZ 85532. This claim is 660 feet in length and 330 feet in width. The general course of this claim is East-West and it is situated in the Globe-Miami Mining District, Gila County, Arizona. The monument at which this location notice is posted lies within the boundaries of the claim at Corner No. 1. This claim runs from the location monument on which this notice is posted 5 feet in a East direction to the East end line and 655 feet in a West direction to the West end line and is also marked by four monuments, one at each corner of the claim, making the claim in the form of a parallelogram. The location monument at which this notice is posted is situated within Section 22, Township 1 North, Range 14 East, G.&S.R.M., and this claim encompasses portions of the quarter section, subdivisions(s), Section(s), Township and Range as follows:

NE 1/4 NW 1/4 Section 22, Township 1 North,
Range 14 East

The locality of this claim with reference to some natural object or permanent monument and additional information (if any) concerning its locality are as follows:

Beginning at the W 1/4 corner of Section 22, Township 1 North, Range 14 East, G. & S.R.M., thence East 1980 feet,

and North 1320 feet to Corner No. 1;
thence West 660 feet to Corner No. 2;
thence North 330 feet to Corner No. 3;
thence East 660 feet to Corner No. 4;
thence South 330 feet to Corner No. 1;

DATED AND POSTED on the ground the 7th day of Sept, 1993.

Witnesses

Jason Holland

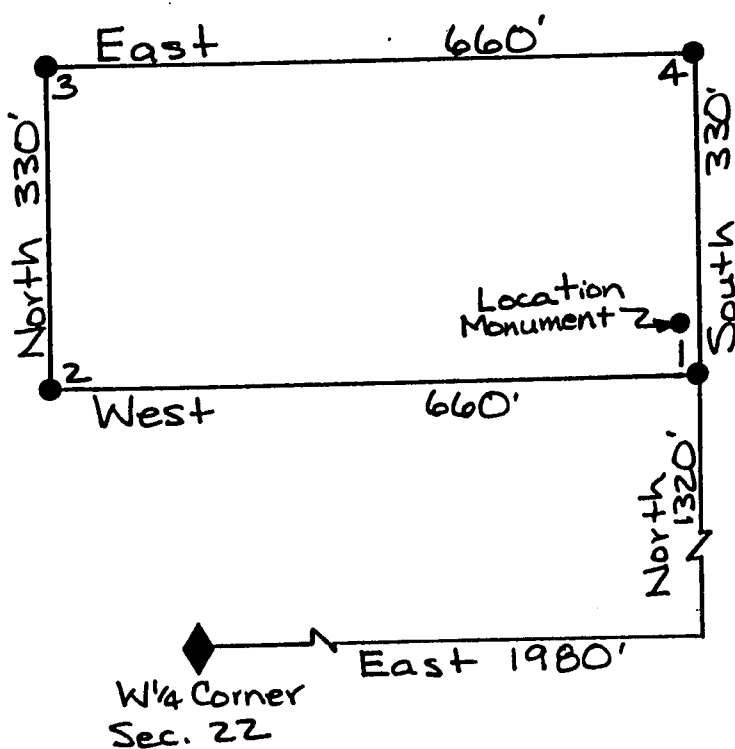
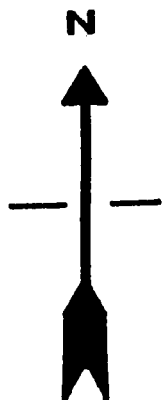
Locator(s) Cyprus Miami Mining Corporation
P.O. Box "S"
Claypool, AZ 85532

By: Bill E. Enos, Agent

A MC 327797

RECORDED
INDEXED
OCT 8 2 18 PM '93

PLAT OF MILL SITE CLAIM
 (To be Attached to Recorded Copy of
Location Notice Pursuant to A.R.S. § 27-203)



1. Name of Claim Future 149 Millsite
2. Type of Claim Millsite
3. The Claim conforms to the following legal subdivision:
 Township 1 North, Range 14 East, G. & S.R.M.
 Section: N E 1/4 NW 1/4 Section 22
4. Scale: 1" = 200'
5. The Claim is situated in Gila County, Arizona.
6. Type of corner and location monuments used: 3" Capped Plastic Pipe

RECEIVED
 ARIZONA
 DEPT. OF REVENUE
 OCT 8 2 18 PM '93

A MC 327797

FEE# 93- 637391
RECORDED AT THE REQUEST OF

✓ \$ 9.00
ck# 04331
#PAGES 2

When recorded, mail to:

CYPRUS MIAMI MINING CORPORATION
P. O. Box 3299
Englewood, Colorado 80155

Attention: Land Management Dept.

CYPRUS MIAMI MINING CORPORATION

DATE 9/17/93 TIME 3:30

OFFICIAL RECORDS OF GILA COUNTY, AZ
LINDA HAUGHT ORTEGA, RECORDER

BY Linda Haught Ortega

This Space Reserved for Recording Information

LOCATION NOTICE
(MILLSITE CLAIM)

NOTICE IS HEREBY GIVEN that the Future 150 Millsite millsite claim has been located by Cyprus Miami Mining Corporation, whose address is P.O. Box "S", Claypool, AZ 85532. This claim is 660 feet in length and 330 feet in width. The general course of this claim is East-West and it is situated in the Globe-Miami Mining District, Gila County, Arizona. The monument at which this location notice is posted lies within the boundaries of the claim at Corner No. 1. This claim runs from the location monument on which this notice is posted 5 feet in a East direction to the East end line and 655 feet in a West direction to the West end line and is also marked by four monuments, one at each corner of the claim, making the claim in the form of a parallelogram. The location monument at which this notice is posted is situated within Section 22, Township 1 North, Range 14 East, G.&S.R.M., and this claim encompasses portions of the quarter section, subdivisions(s), Section(s), Township and Range as follows:

SE 1/4 NW 1/4 Section 22, Township 1 North,
Range 14 East

The locality of this claim with reference to some natural object or permanent monument and additional information (if any) concerning its locality are as follows:

Beginning at the W 1/4 corner of Section 22, Township 1 North, Range 14 East, G. & S.R.M., thence East 1980 feet, and North 1320 feet to Corner No. 1;
thence South 330 feet to Corner No. 2;
thence West 660 feet to Corner No. 3;
thence North 330 feet to Corner No. 4;
thence East 660 feet to Corner No. 1;

DATED AND POSTED on the ground the 7th day of Sept, 1993.

Witnesses:

Jose A. Hollander

Locator(s) Cyprus Miami Mining Corporation
P.O. Box "S"
Claypool, AZ 85532

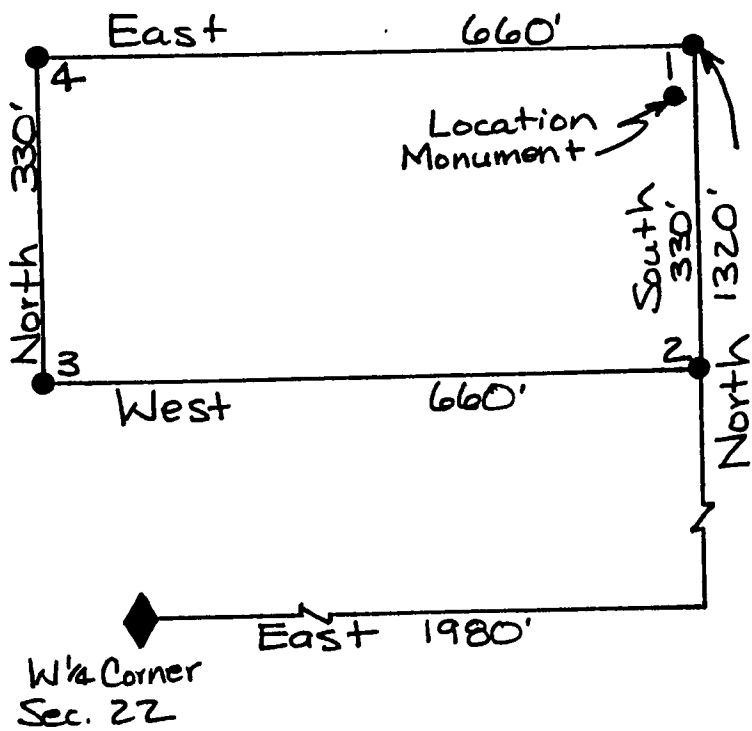
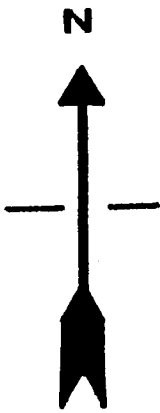
By: Bill Enck, Agent

A MC 327798

RECORDED

2 18 PM '93

PLAT OF MILL SITE CLAIM
(To be Attached to Recorded Copy of
Location Notice Pursuant to A.R.S. & 27-203)



A MC 327798

1. Name of Claim Future 150 Millsite

2. Type of Claim Millsite

3. The Claim conforms to the following legal subdivision:
Township 1 North, Range 14 East, G. & S.R.M.
Section: SE 1/4 NW 1/4 Section 22

4. Scale: 1" = 200'

5. The Claim is situated in Gila County, Arizona.

6. Type of corner and location monuments used: 3" Capped Plastic Pipe

RECEIVED
OCT 8 2 18 PM '93
COUNTY CLERK
GILA COUNTY, ARIZONA

FEE# 93-

RECORDED AT THE REQUEST OF

CYPRUS MIAMI MINING CORPORATION

DATE 9/17/93

TIME

3:30

OFFICIAL RECORDS OF GILA COUNTY, AZ
LINDA HAUGHT ORTEGA, RECORDER

BY

Linda Haught Ortega

When recorded, mail to:

CYPRUS MIAMI MINING CORPORATION
P. O. Box 3299
Englewood, Colorado 80155

Attention: Land Management Dept.

This Space Reserved for Recording Information

LOCATION NOTICE
(MILLSITE CLAIM)

NOTICE IS HEREBY GIVEN that the Future 151 Millsite millsite claim has been located by Cyprus Miami Mining Corporation, whose address is P.O. Box "S", Claypool, AZ 85532. This claim is 660 feet in length and 330 feet in width. The general course of this claim is East-West and it is situated in the Globe-Miami Mining District, Gila County, Arizona. The monument at which this location notice is posted lies within the boundaries of the claim at Corner No. 1. This claim runs from the location monument on which this notice is posted 5 feet in a East direction to the East end line and 655 feet in a West direction to the West end line and is also marked by four monuments, one at each corner of the claim, making the claim in the form of a parallelogram. The location monument at which this notice is posted is situated within Section 22, Township 1 North, Range 14 East, G.&S.R.M., and this claim encompasses portions of the quarter section, subdivisions(s), Section(s), Township and Range as follows:

SE 1/4 NW 1/4 Section 22, Township 1 North,
Range 14 East

The locality of this claim with reference to some natural object or permanent monument and additional information (if any) concerning its locality are as follows: Beginning at the W 1/4 corner of Section 22, Township 1 North, Range 14 East, G. & S.R.M., thence East 1980 feet,

and North 660 feet to Corner No. 1;

thence West 660 feet to Corner No. 2;

thence North 330 feet to Corner No. 3;

thence East 660 feet to Corner No. 4;

thence South 330 feet to Corner No. 1;

DATED AND POSTED on the ground the 7th day of Sept, 1993.

Witnesses:

*Jason Holland*Locator(s) Cyprus Miami Mining CorporationP.O. Box "S"Claypool, AZ 85532

By:

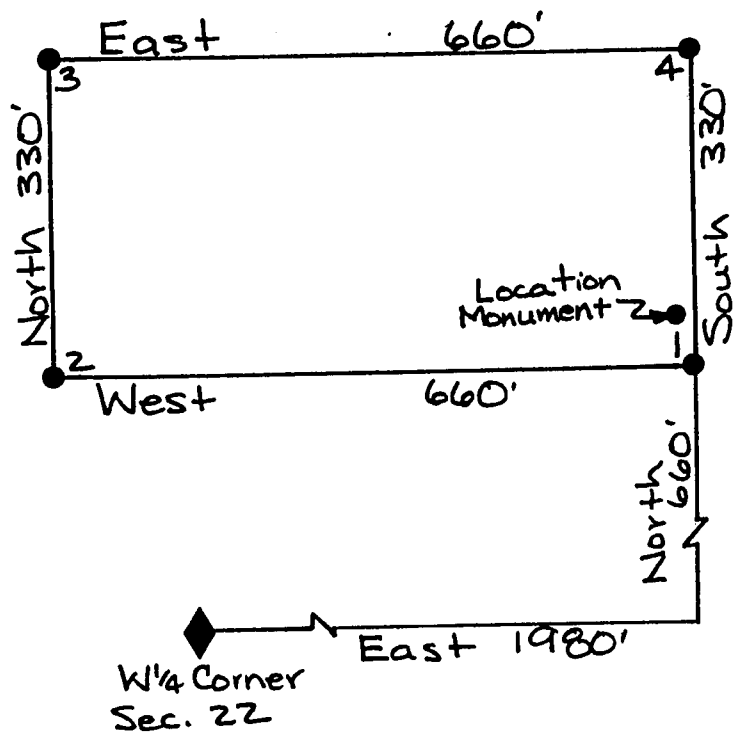
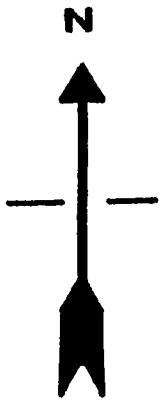
Bill Enslin, Agent

A MC 327799

RECEIVED
ARIZONA
NOTICE

Oct 0 2 18 PM '93

PLAT OF MILL SITE CLAIM
(To be Attached to Recorded Copy of
Location Notice Pursuant to A.R.S. § 27-203)



1. Name of Claim Future ISI Millsite
2. Type of Claim Millsite
3. The Claim conforms to the following legal subdivision:
 Township 1 North, Range 14 East, G. & S.R.M.
 Section: SE 1/4 NW 1/4 Section 22
4. Scale: 1" = 200'
5. The Claim is situated in Gila County, Arizona.
6. Type of corner and location monuments used: 3" Capped Plastic Pipe

A HC 327799

RECEIVED
 COUNTY CLERK
 GILA COUNTY, ARIZONA
 OCT 8 2 18 PM '93

FEE# 93- 637393 9.00
RECORDED AT THE REQUEST OF ck#04331
#PAGES 2

When recorded, mail to:

CYPRUS MIAMI MINING CORPORATION
P. O. Box 3299
Englewood, Colorado 80155

Attention: Land Management Dept.

CYPRUS MIAMI MINING CORPORATION

DATE 9/17/93

TIME 3:30

OFFICIAL RECORDS OF GILA COUNTY, AZ
LINDA HAUGHT ORTEGA, RECORDER

BY Linda Haught Ortega

This Space Reserved for Recording Information

LOCATION NOTICE
(MILLSITE CLAIM)

NOTICE IS HEREBY GIVEN that the Future 152 Millsite millsite claim has been located by Cyprus Miami Mining Corporation, whose address is P.O. Box "S", Claypool, AZ 85532. This claim is 660 feet in length and 330 feet in width. The general course of this claim is East-West and it is situated in the Globe-Miami Mining District, Gila County, Arizona. The monument at which this location notice is posted lies within the boundaries of the claim at Corner No. 1. This claim runs from the location monument on which this notice is posted 5 feet in a East direction to the East end line and 655 feet in a West direction to the West end line and is also marked by four monuments, one at each corner of the claim, making the claim in the form of a parallelogram. The location monument at which this notice is posted is situated within Section 22, Township 1 North, Range 14 East, G.&S.R.M., and this claim encompasses portions of the quarter section, subdivisions(s), Section(s), Township and Range as follows:

SE 1/4 NW 1/4 Section 22, Township 1 North,
Range 14 East

The locality of this claim with reference to some natural object or permanent monument and additional information (if any) concerning its locality are as follows: Beginning at the W 1/4 corner of Section 22, Township 1 North, Range 14 East, G. & S.R.M., thence East 1980 feet, and North 660 feet to Corner No. 1; thence South 330 feet to Corner No. 2; thence West 660 feet to Corner No. 3; thence North 330 feet to Corner No. 4; thence East 660 feet to Corner No. 1;

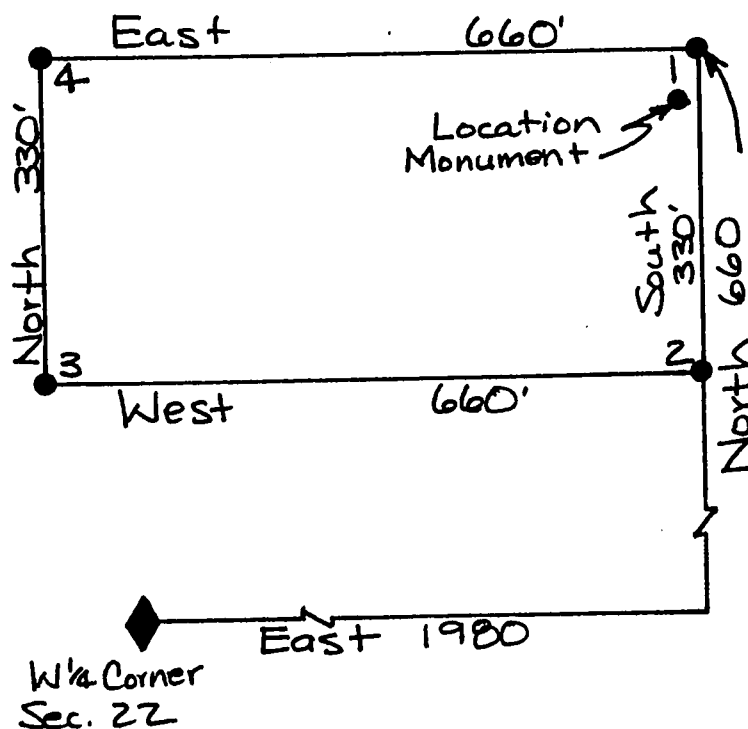
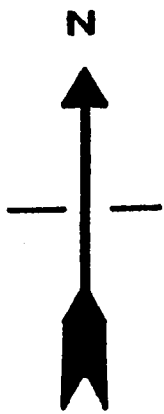
DATED AND POSTED on the ground the 7th day of Sept, 1993.

Witnesses:

Locator(s) Cyprus Miami Mining Corporation
P.O. Box "S"
Claypool, AZ 85532

By: Bill Enokas, Agent

PLAT OF MILL SITE CLAIM
(To be Attached to Recorded Copy of
Location Notice Pursuant to A.R.S. § 27-203)



A MC 327800

1. Name of Claim Future 152 Millsite
2. Type of Claim Millsite
3. The Claim conforms to the following legal subdivision:
 Township 1 North, Range 14 East, G. & S.R.M.
 Section: SE 1/4 NW 1/4 Section 22
4. Scale: 1" = 200'
5. The Claim is situated in Gila County, Arizona.
6. Type of corner and location monuments used: 3" Capped Plastic Pipe

RECORDED
 INDEXED
 OCT 8 2 18 PM '93

FEE# 93- 637394 C \$ 9.00
ck# 04331
#PAGES 2
RECORDED AT THE REQUEST OF

When recorded, mail to:

CYPRUS MIAMI MINING CORPORATION
P. O. Box 3299
Englewood, Colorado 80155

Attention: Land Management Dept.

CYPRUS MIAMI MINING CORPORATION
DATE 9/17/93 TIME 3:30
OFFICIAL RECORDS OF GILA COUNTY, AZ
LINDA HAUGHT ORTEGA, RECORDER
BY Linda Haught Ortega

This Space Reserved for Recording Information

LOCATION NOTICE
(MILLSITE CLAIM)

NOTICE IS HEREBY GIVEN that the Future 153 Millsite millsite claim has been located by Cyprus Miami Mining Corporation, whose address is P.O. Box "S", Claypool, AZ 85532. This claim is 660 feet in length and 330 feet in width. The general course of this claim is East-West and it is situated in the Globe-Miami Mining District, Gila County, Arizona. The monument at which this location notice is posted lies within the boundaries of the claim at Corner No. 1. This claim runs from the location monument on which this notice is posted 5 feet in a East direction to the East end line and 655 feet in a West direction to the West end line and is also marked by four monuments, one at each corner of the claim, making the claim in the form of a parallelogram. The location monument at which this notice is posted is situated within Section 22, Township 1 North, Range 14 East, G.&S.R.M., and this claim encompasses portions of the quarter section, subdivisions(s), Section(s), Township and Range as follows:

SE 1/4 NW 1/4 Section 22, Township 1 North,
Range 14 East

The locality of this claim with reference to some natural object or permanent monument and additional information (if any) concerning its locality are as follows:

Beginning at the W 1/4 corner of Section 22, Township 1 North, Range 14 East, G. & S.R.M., thence East 1980 feet,
and 0 feet to Corner No. 1;
thence West 660 feet to Corner No. 2;
thence North 330 feet to Corner No. 3;
thence East 660 feet to Corner No. 4;
thence South 330 feet to Corner No. 1;

DATED AND POSTED on the ground the 7th day of Sept, 1993

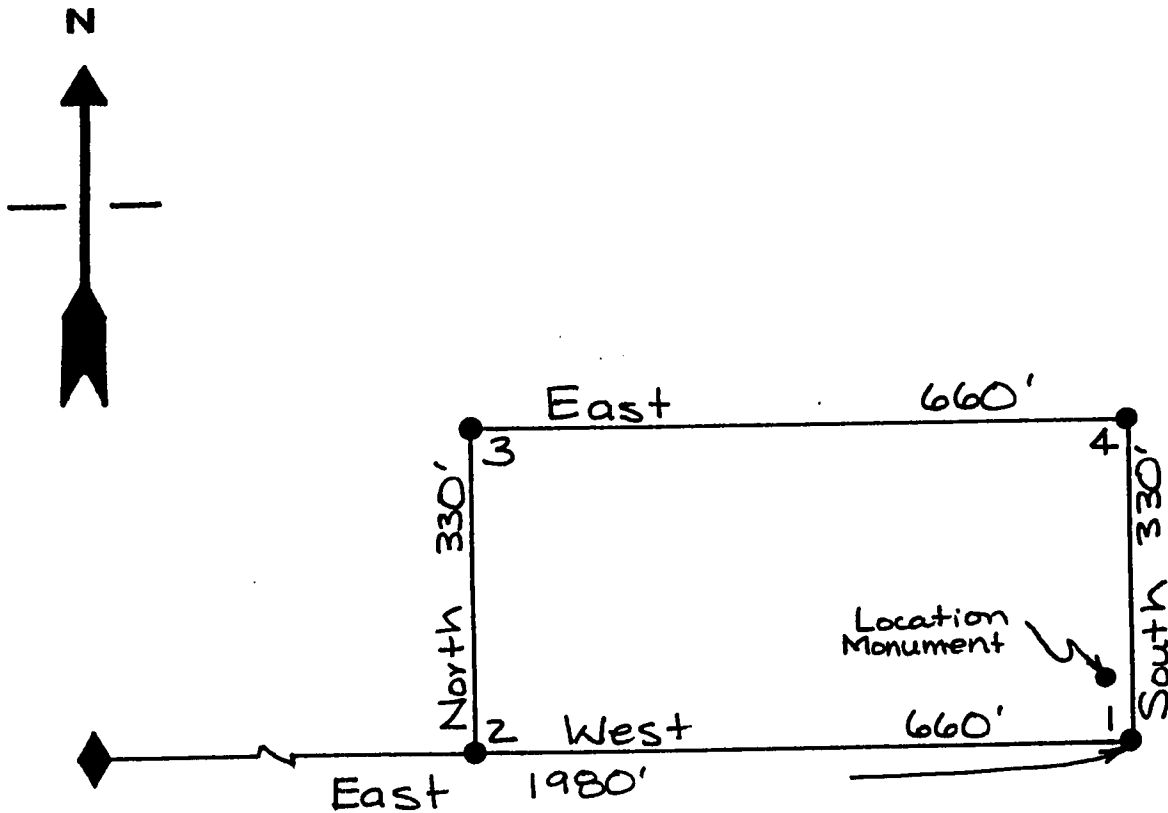
Witnesses:

Jason Haller

Locator(s) Cyprus Miami Mining Corporation
P.O. Box "S"
Claypool, AZ 85532

By: Bill Greiner, Agent

PLAT OF MILL SITE CLAIM
(To be Attached to Recorded Copy of
Location Notice Pursuant to A.R.S. & 27-203)



A MC 327801

1. Name of Claim Future 153 Millsite

2. Type of Claim Millsite

3. The Claim conforms to the following legal subdivision:

Township 1 North, Range 14 East, G. & S.R.M.

Section: SE 1/4 NW 1/4 Section 22

4. Scale: 1" = 200'

5. The Claim is situated in Gila County, Arizona.

6. Type of corner and location monuments used: 3" Capped Plastic Pipe

OCT 8 2 18 PM '93

RECORDED

INDEXED

When recorded, mail to:

CYPRUS MIAMI MINING CORPORATION
P. O. Box 3299
Englewood, Colorado 80155

Attention: Land Management Dept.

FEE# 93- 637395
RECORDED AT THE REQUEST OF

C \$ 9.00
ck# 04331
#PAGES 2

CYPRUS MIAMI MINING CORPORATION
DATE 9/17/93 TIME 3:30
OFFICIAL RECORDS OF GILA COUNTY, AZ
LINDA HAUGHT ORTEGA, RECORDER
BY Linda Haught Ortega

This Space Reserved for Recording Information

LOCATION NOTICE (MILLSITE CLAIM)

NOTICE IS HEREBY GIVEN that the Future 154 Millsite millsite claim has been located by Cyprus Miami Mining Corporation, whose address is P.O. Box "S", Claypool, AZ 85532. This claim is 660 feet in length and 330 feet in width. The general course of this claim is East-West and it is situated in the Globe-Miami Mining District, Gila County, Arizona. The monument at which this location notice is posted lies within the boundaries of the claim at Corner No. 1. This claim runs from the location monument on which this notice is posted 5 feet in a East direction to the East end line and 655 feet in a West direction to the West end line and is also marked by four monuments, one at each corner of the claim, making the claim in the form of a parallelogram. The location monument at which this notice is posted is situated within Section 22, Township 1 North, Range 14 East, G.&S.R.M., and this claim encompasses portions of the quarter section, subdivisions(s), Section(s), Township and Range as follows:

NE 1/4 SW 1/4 Section 22, Township 1 North,
Range 14 East

The locality of this claim with reference to some natural object or permanent monument and additional information (if any) concerning its locality are as follows:

Beginning at the W 1/4 corner of Section 22, Township 1 North, Range 14 East, G. & S.R.M., thence East 1980 feet,

and 0 feet to Corner No. 1;
thence South 330 feet to Corner No. 2;
thence West 660 feet to Corner No. 3;
thence North 330 feet to Corner No. 4;
thence East 660 feet to Corner No. 1;

DATED AND POSTED on the ground the 7th day of Sept, 1993.

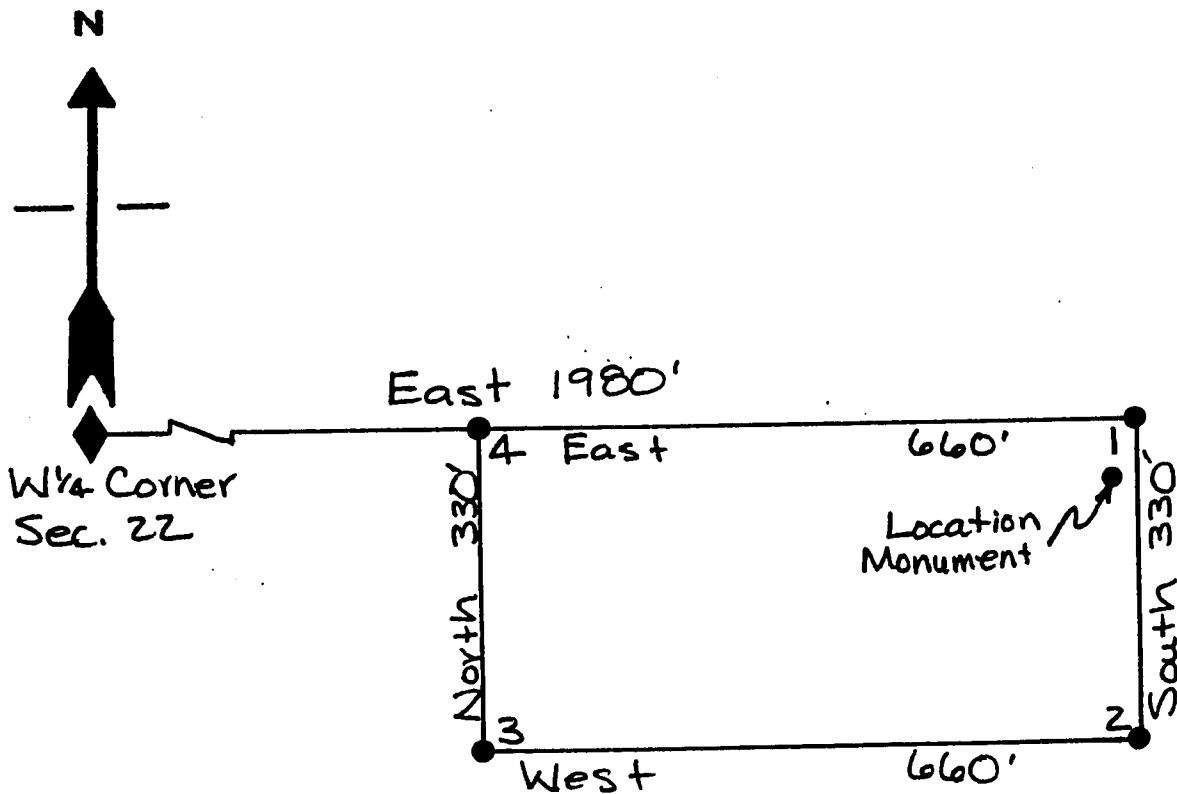
Witnesses:

[Signature]

Locator(s) Cyprus Miami Mining Corporation
P.O. Box "S"
Claypool, AZ 85532

By: B. R. Eider, Agent

PLAT OF MILL SITE CLAIM
(To be Attached to Recorded Copy of
Location Notice Pursuant to A.R.S. § 27-203)



1. Name of Claim Future 154 Millsite
2. Type of Claim Millsite
3. The Claim conforms to the following legal subdivision:
 Township 1 North, Range 14 East, G. & S.R.M.
 Section: NE 1/4 SW 1/4 Section 22
4. Scale: 1" = 200'
5. The Claim is situated in Gila County, Arizona.
6. Type of corner and location monuments used: 3" Capped Plastic Pipe

A HC 327802

RECEIVED
 OCT 8 2 19 PM '93

FEE# 93- 637396
RECORDED AT THE REQUEST OF

✓ \$ 9.00
ck# 04331
#PAGES 2

When recorded, mail to:

CYPRUS MIAMI MINING CORPORATION
P. O. Box 3299
Englewood, Colorado 80155

Attention: Land Management Dept.

CYPRUS MIAMI MINING CORPORATION

DATE 9/17/93 TIME 3:30

OFFICIAL RECORDS OF GILA COUNTY, AZ
LINDA HAUGHT ORTEGA, RECORDER

BY

Linda Haught Ortega

This Space Reserved for Recording Information

LOCATION NOTICE
(MILLSITE CLAIM)

NOTICE IS HEREBY GIVEN that the Future 155 Millsite millsite claim has been located by Cyprus Miami Mining Corporation, whose address is P.O. Box "S", Claypool, AZ 85532. This claim is 660 feet in length and 330 feet in width. The general course of this claim is East-West and it is situated in the Globe-Miami Mining District, Gila County, Arizona. The monument at which this location notice is posted lies within the boundaries of the claim at Corner No. 1. This claim runs from the location monument on which this notice is posted 5 feet in a East direction to the East end line and 655 feet in a West direction to the West end line and is also marked by four monuments, one at each corner of the claim, making the claim in the form of a parallelogram. The location monument at which this notice is posted is situated within Section 22, Township 1 North, Range 14 East, G.&S.R.M., and this claim encompasses portions of the quarter section, subdivisions(s), Section(s), Township and Range as follows:

NE 1/4 SW 1/4 Section 22, Township 1 North,
Range 14 East

The locality of this claim with reference to some natural object or permanent monument and additional information (if any) concerning its locality are as follows: Beginning at the W 1/4 corner of Section 22, Township 1 North, Range 14 East, G. & S.R.M., thence South 660 feet

and East 1980 feet to Corner No. 1;
thence West 660 feet to Corner No. 2;
thence North 330 feet to Corner No. 3;
thence East 660 feet to Corner No. 4;
thence South 330 feet to Corner No. 1;

DATED AND POSTED on the ground the 7th day of Sept, 1993.

Witnesses:

Jason Holland

Locator(s) Cyprus Miami Mining Corporation

P.O. Box "S"

Claypool, AZ 85532

By: Bill E. Erwin, Agent

A HC 327803

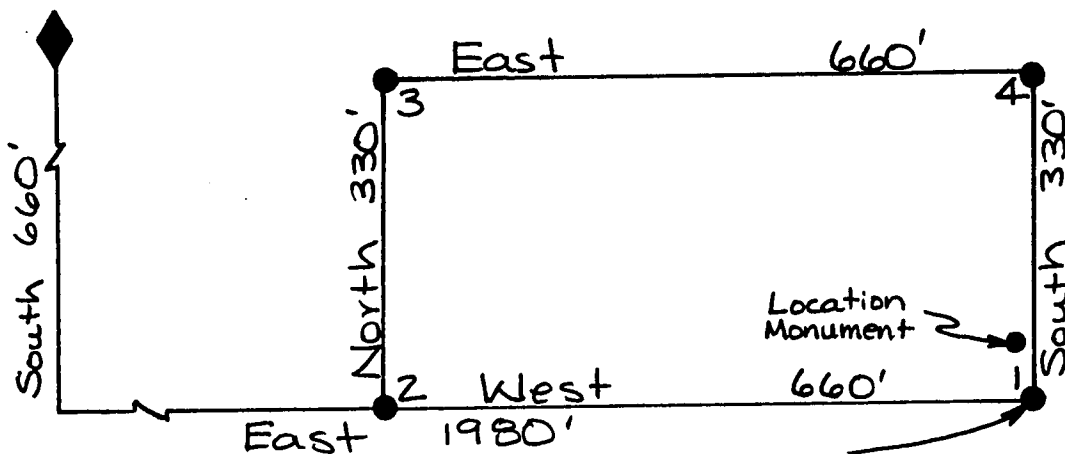
SEP 21 1993

RECORDED

PLAT OF MILL SITE CLAIM
(To be Attached to Recorded Copy of
Location Notice Pursuant to A.R.S. & 27-203)



W $\frac{1}{4}$ Corner
Sec. 22



1. Name of Claim Future 155 Millsite
2. Type of Claim Millsite
3. The Claim conforms to the following legal subdivision:
 Township 1 North, Range 14 East, G. & S.R.M.
 Section: NE $\frac{1}{4}$ SW $\frac{1}{4}$ Section 22

Oct 8 2 19 PM '93

RECEIVED

4. Scale: 1" = 200'
5. The Claim is situated in Gila County, Arizona.
6. Type of corner and location monuments used: 3" Capped Plastic Pipe

A MC 327803

FEE# 93- 637 17 c \$9.00
RECORDED AT THE REQUEST OF ck# 04331
#PAGES 2

When recorded, mail to:

CYPRUS MIAMI MINING CORPORATION
P. O. Box 3299
Englewood, Colorado 80155

Attention: Land Management Dept.

CYPRUS MIAMI MINING CORPORATION
DATE 9/17/93 TIME 3:30
OFFICIAL RECORDS OF GILA COUNTY, AZ
LINDA HAUGHT ORTEGA, RECORDER
BY Linda Haught Ortega

This Space Reserved for Recording Information

LOCATION NOTICE
(MILLSITE CLAIM)

NOTICE IS HEREBY GIVEN that the Future 156 Millsite millsite claim has been located by Cyprus Miami Mining Corporation, whose address is P.O. Box "S", Claypool, AZ 85532. This claim is 660 feet in length and 330 feet in width. The general course of this claim is East-West and it is situated in the Globe-Miami Mining District, Gila County, Arizona. The monument at which this location notice is posted lies within the boundaries of the claim at Corner No. 1. This claim runs from the location monument on which this notice is posted 5 feet in a East direction to the East end line and 655 feet in a West direction to the West end line and is also marked by four monuments, one at each corner of the claim, making the claim in the form of a parallelogram. The location monument at which this notice is posted is situated within Section 22, Township 1 North, Range 14 East, G.&S.R.M., and this claim encompasses portions of the quarter section, subdivisions(s), Section(s), Township and Range as follows:

NE 1/4 SW 1/4 Section 22, Township 1 North,
Range 14 East

The locality of this claim with reference to some natural object or permanent monument and additional information (if any) concerning its locality are as follows: Beginning at the W 1/2 corner of Section 22, Township 1 North, Range 14 East, G. & S.R.M., thence South 660 feet, and East 1980 feet to Corner No. 1; thence South 330 feet to Corner No. 2; thence West 660 feet to Corner No. 3; thence North 330 feet to Corner No. 4; thence East 660 feet to Corner No. 1;

DATED AND POSTED on the ground the 7th day of Sept, 1993.

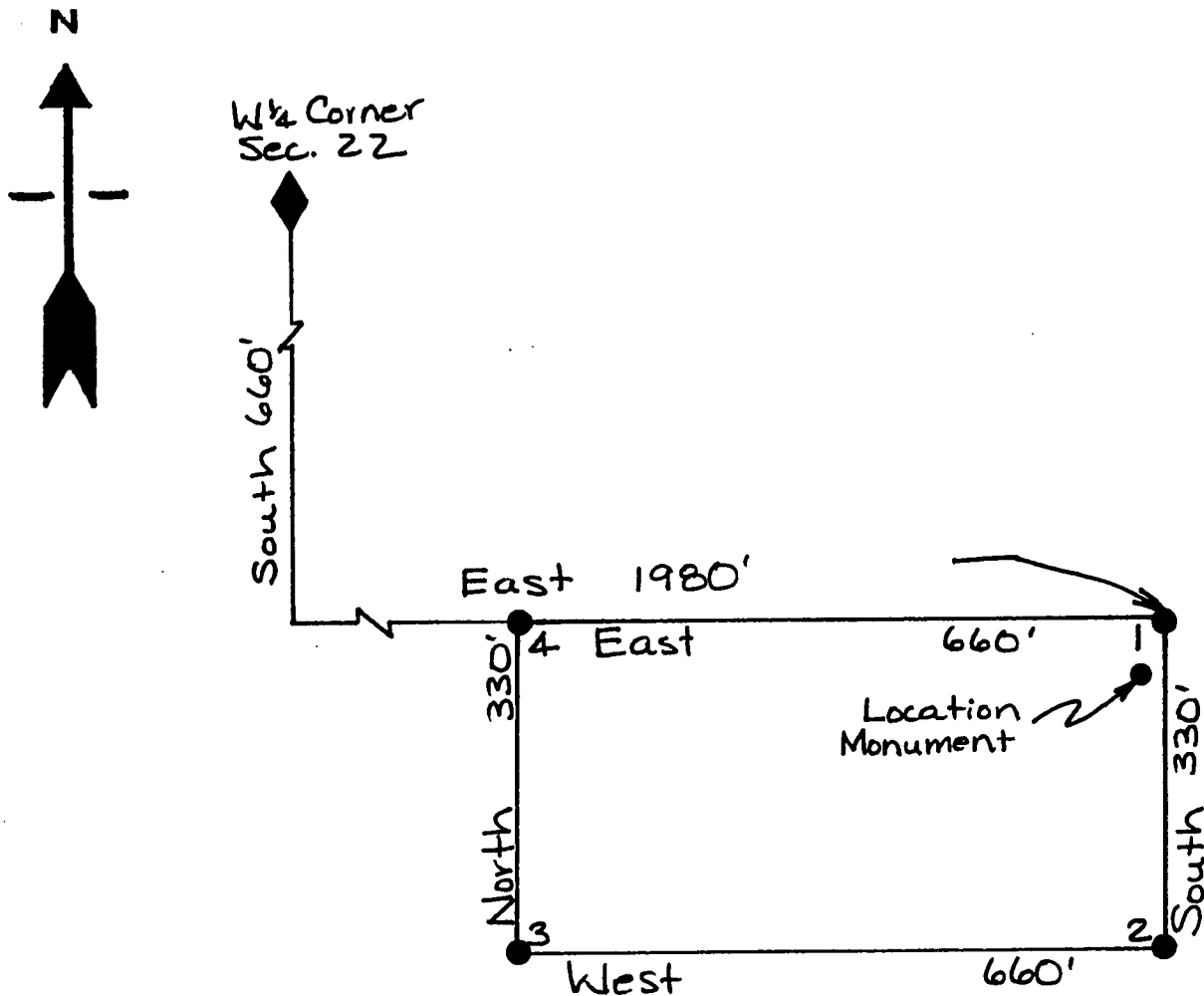
Witnesses:

Jason Hallam

Locator(s) Cyprus Miami Mining Corporation
P.O. Box "S"
Claypool, AZ 85532

By: Bill Ender, Agent

PLAT OF MILL SITE CLAIM
(To be Attached to Recorded Copy of
Location Notice Pursuant to A.R.S. § 27-203)



A MC 327804

1. Name of Claim Future 156 Millsite
2. Type of Claim Millsite
3. The Claim conforms to the following legal subdivision:
 Township 1 North, Range 14 East, G. & S.R.M.
 Section: NE 1/4 SW 1/4 Section 22
4. Scale: 1" = 200'
5. The Claim is situated in Gila County, Arizona.
6. Type of corner and location monuments used: 3" Capped Plastic Pipe

RECORDED
 OCT 8 2 19 PM '93
 ARIZONA

FEE# 93- 637398 C \$ 9.00
ck# 04331
#PAGES 2
RECORDED AT THE REQUEST OF

When recorded, mail to:

CYPRUS MIAMI MINING CORPORATION
P. O. Box 3299
Englewood, Colorado 80155

Attention: Land Management Dept.

CYPRUS MIAMI MINING CORPORATION

DATE 9/17/93 TIME 3:30

OFFICIAL RECORDS OF GILA COUNTY, AZ
LINDA HAUGHT ORTEGA, RECORDER

BY Linda Haught Ortega

This Space Reserved for Recording Information

LOCATION NOTICE
(MILLSITE CLAIM)

NOTICE IS HEREBY GIVEN that the Future 157 Millsite millsite claim has been located by Cyprus Miami Mining Corporation, whose address is P.O. Box "S", Claypool, AZ 85532. This claim is 660 feet in length and 330 feet in width. The general course of this claim is East-West and it is situated in the Globe-Miami Mining District, Gila County, Arizona. The monument at which this location notice is posted lies within the boundaries of the claim at Corner No. 1. This claim runs from the location monument on which this notice is posted 5 feet in a East direction to the East end line and 655 feet in a West direction to the West end line and is also marked by four monuments, one at each corner of the claim, making the claim in the form of a parallelogram. The location monument at which this notice is posted is situated within Section 22, Township 1 North, Range 14 East, G.&S.R.M., and this claim encompasses portions of the quarter section, subdivisions(s), Section(s), Township and Range as follows:

NE 1/4 SW 1/4 Section 22, Township 1 North,
Range 14 East

The locality of this claim with reference to some natural object or permanent monument and additional information (if any) concerning its locality are as follows:

Beginning at the W 1/4 corner of Section 22, Township 1 North, Range 14 East, G. & S.R.M., thence South 1320 feet,
and East 1980 feet to Corner No. 1;
thence West 660 feet to Corner No. 2;
thence North 330 feet to Corner No. 3;
thence East 660 feet to Corner No. 4;
thence South 330 feet to Corner No. 1;

DATED AND POSTED on the ground the 7th day of Sept, 1993.

Witnesses:

Jason Holland

Locator(s) Cyprus Miami Mining Corporation

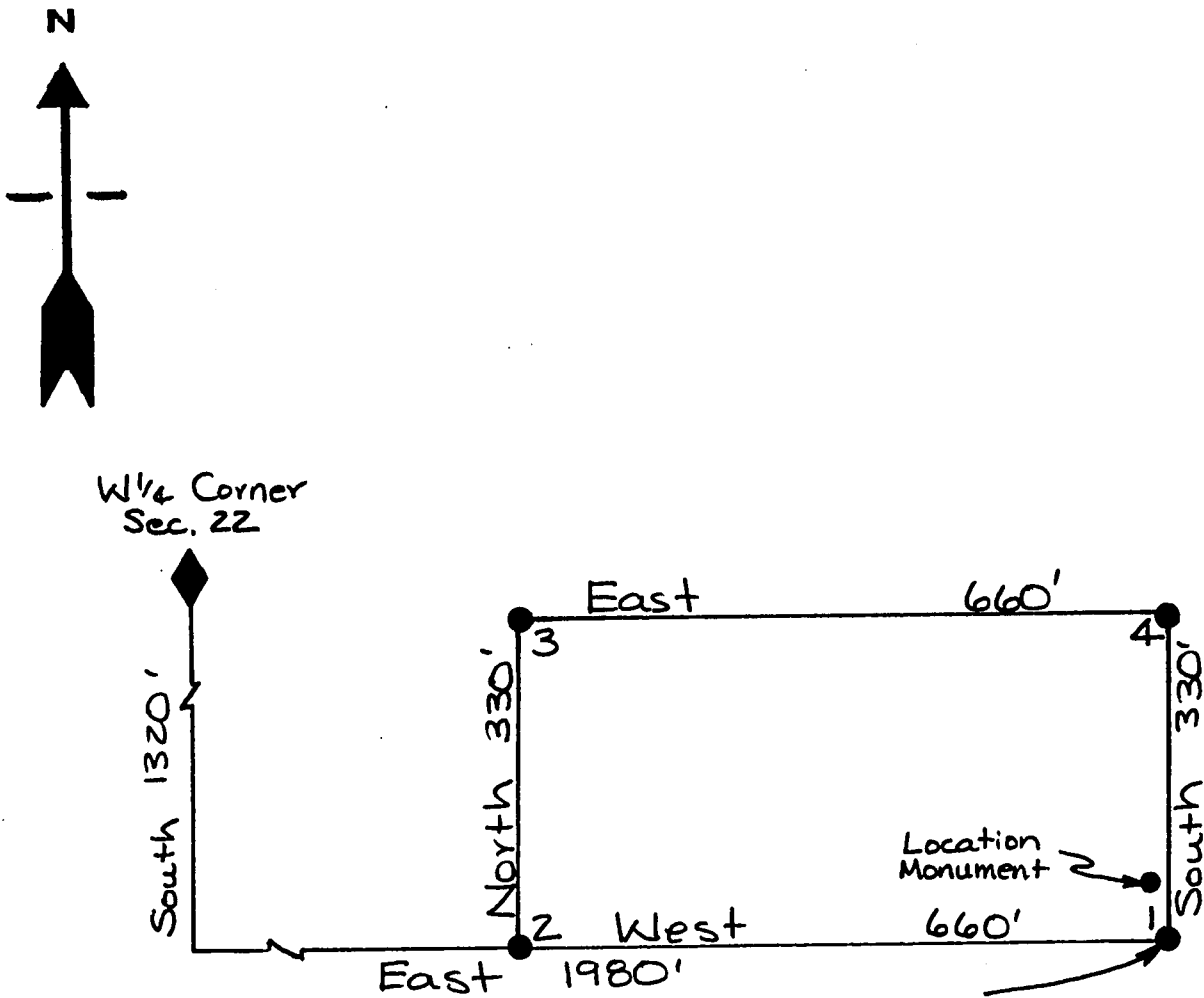
P.O. Box "S"

Claypool, AZ 85532

By: Bill Enden, Agent

PLAT OF MILL SITE CLAIM
(To be Attached to Recorded Copy of
Location Notice Pursuant to A.R.S. & 27-203)

A HC 327805



1. Name of Claim Future 157 Millsite
2. Type of Claim Millsite
3. The Claim conforms to the following legal subdivision:
 Township 1 North, Range 14 East, G. & S.R.M.
 Section: NE 1/4 SW 1/4 Section 22
4. Scale: 1" = 200'
5. The Claim is situated in Gila County, Arizona.
6. Type of corner and location monuments used: 3" Capped Plastic Pipe

RECEIVED
 ARIZONA DEPARTMENT OF REVENUE
 OCT 8 2 20 PM '93

When recorded, mail to:

CYPRUS MIAMI MINING CORPORATION
P. O. Box 3299
Englewood, Colorado 80155

Attention: Land Management Dept.

FEE# 93- 637399 ^{c \$ 9.00}
RECORDED AT THE REQUEST OF ^{ck# 04331} #PAGES 2

CYPRUS MIAMI MINING CORPORATION

DATE 9/17/93 TIME 3:30

OFFICIAL RECORDS OF GILA COUNTY, AZ
LINDA HAUGHT ORTEGA, RECORDER

BY Linda Haught Ortega

This Space Reserved for Recording Information

LOCATION NOTICE
(MILLSITE CLAIM)

NOTICE IS HEREBY GIVEN that the Future 158 Millsite millsite claim has been located by Cyprus Miami Mining Corporation, whose address is P.O. Box "S", Claypool, AZ 85532. This claim is 660 feet in length and 330 feet in width. The general course of this claim is East-West and it is situated in the Globe-Miami Mining District, Gila County, Arizona. The monument at which this location notice is posted lies within the boundaries of the claim at Corner No. 1. This claim runs from the location monument on which this notice is posted 5 feet in a East direction to the East end line and 655 feet in a West direction to the West end line and is also marked by four monuments, one at each corner of the claim, making the claim in the form of a parallelogram. The location monument at which this notice is posted is situated within Section 22, Township 1 North, Range 14 East, G.&S.R.M., and this claim encompasses portions of the quarter section, subdivisions(s), Section(s), Township and Range as follows:

SE 1/4 SW 1/4 Section 22, Township 1 North,
Range 14 East

The locality of this claim with reference to some natural object or permanent monument and additional information (if any) concerning its locality are as follows:

Beginning at the N 1/4 corner of Section 22, Township 1 North, Range 14 East, G. & S.R.M., thence South 1320 feet,
and East 1980 feet to Corner No. 1;
thence South 330 feet to Corner No. 2;
thence West 660 feet to Corner No. 3;
thence North 330 feet to Corner No. 4;
thence East 660 feet to Corner No. 1;

DATED AND POSTED on the ground the 7th day of Sept, 1993.

Witnesses:

[Signature]

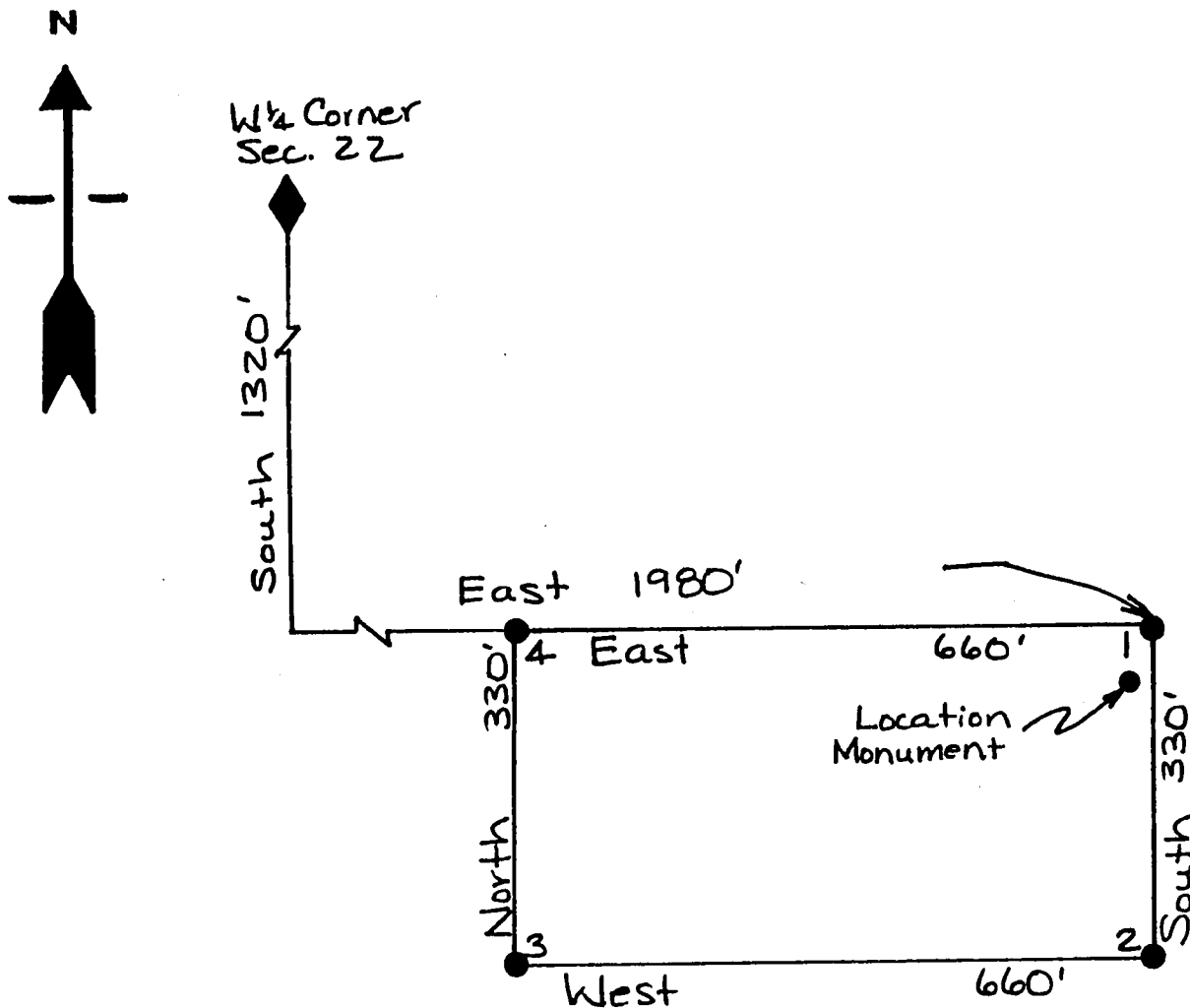
Locator(s) Cyprus Miami Mining Corporation

P.O. Box "S"

Claypool, AZ 85532

By: B. R. Ender, Agent

PLAT OF MILL SITE CLAIM
(To be Attached to Recorded Copy of
Location Notice Pursuant to A.R.S. § 27-203)



A MC 327806

1. Name of Claim Future 158 Millsite

2. Type of Claim Millsite

3. The Claim conforms to the following legal subdivision:

Township 1 North, Range 14 East, G. & S.R.M.

Section: SE 1/4 SW 1/4 Section 22

RECEIVED
OCT 8 2 20 PM '93

4. Scale: 1" = 200'

5. The Claim is situated in Gila County, Arizona.

6. Type of corner and location monuments used: 3" Capped Plastic Pipe

FEE# 93- 637400 c \$ 9.00
ck# 04331
#PAGES 2
RECORDED AT THE REQUEST OF

When recorded, mail to:

CYPRUS MIAMI MINING CORPORATION
P. O. Box 3299
Englewood, Colorado 80155

Attention: Land Management Dept.

CYPRUS MIAMI MINING CORPORATION

DATE 9/17/93

TIME 3:30

OFFICIAL RECORDS OF GILA COUNTY, AZ
LINDA HAUGHT ORTEGA, RECORDER

BY Linda Haught Ortega

This Space Reserved for Recording Information

LOCATION NOTICE (MILLSITE CLAIM)

NOTICE IS HEREBY GIVEN that the Future 159 Millsite millsite claim has been located by Cyprus Miami Mining Corporation, whose address is P.O. Box "S", Claypool, AZ 85532. This claim is 660 feet in length and 330 feet in width. The general course of this claim is East-West and it is situated in the Globe-Miami Mining District, Gila County, Arizona. The monument at which this location notice is posted lies within the boundaries of the claim at Corner No. 1. This claim runs from the location monument on which this notice is posted 5 feet in a East direction to the East end line and 655 feet in a West direction to the West end line and is also marked by four monuments, one at each corner of the claim, making the claim in the form of a parallelogram. The location monument at which this notice is posted is situated within Section 22, Township 1 North, Range 14 East, G.&S.R.M., and this claim encompasses portions of the quarter section, subdivisions(s), Section(s), Township and Range as follows:

SE¹/₄ SW¹/₄ Section 22, Township 1 North,
Range 14 East

The locality of this claim with reference to some natural object or permanent monument and additional information (if any) concerning its locality are as follows:

Beginning at the W¹/₄ corner of Section 22, Township 1 North, Range 14 East, G. & S.R.M., thence South 1980 feet, and East 1980 feet to Corner No. 1;
thence West 660 feet to Corner No. 2;
thence North 330 feet to Corner No. 3;
thence East 660 feet to Corner No. 4;
thence South 330 feet to Corner No. 1;

DATED AND POSTED on the ground the 7th day of Sept, 1993.

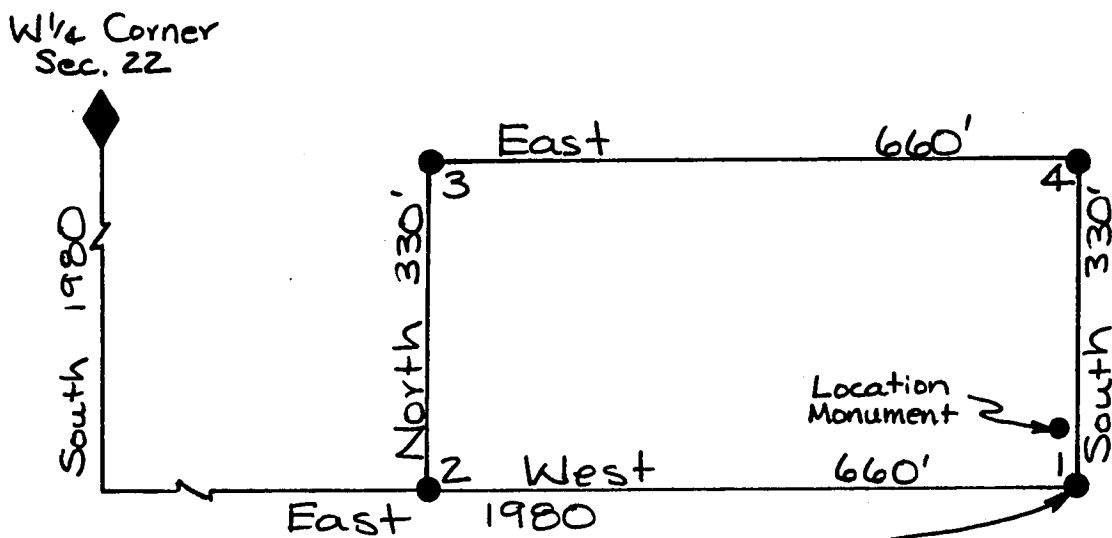
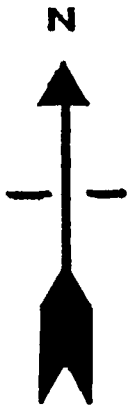
Witnesses:

Jason Holland

Locator(s) Cyprus Miami Mining Corporation
P.O. Box "S"
Claypool, AZ 85532

By: Bill Enders, Agent

PLAT OF MILL SITE CLAIM
(To be Attached to Recorded Copy of
Location Notice Pursuant to A.R.S. & 27-203)



1. Name of Claim Future 159 Millsite
2. Type of Claim Millsite
3. The Claim conforms to the following legal subdivision:
 Township 1 North, Range 14 East, G. & S.R.M.
 Section: SE 1/4 SW 1/4 Section 22
4. Scale: 1" = 200'
5. The Claim is situated in Gila County, Arizona.
6. Type of corner and location monuments used: 3" Capped Plastic Pipe

RECEIVED
 OCT 8 2 20 PM '93
 ARIZONA
 COUNTY CLERK

A-MC 327807

FEE# 93- 637401 ck# 04331 \$9.00
RECORDED AT THE REQUEST OF #PAGES 2

When recorded, mail to:

CYPRUS MIAMI MINING CORPORATION
P. O. Box 3299
Englewood, Colorado 80155

Attention: Land Management Dept.

CYPRUS MIAMI MINING CORPORATION
DATE 9/17/93 TIME 3:30
OFFICIAL RECORDS OF GILA COUNTY, AZ
LINDA HAUGHT ORTEGA, RECORDER
BY Linda Haught Ortega

This Space Reserved for Recording Information

LOCATION NOTICE
(MILLSITE CLAIM)

NOTICE IS HEREBY GIVEN that the Future 160 Millsite millsite claim has been located by Cyprus Miami Mining Corporation, whose address is P.O. Box "S", Claypool, AZ 85532. This claim is 660 feet in length and 330 feet in width. The general course of this claim is East-West and it is situated in the Globe-Miami Mining District, Gila County, Arizona. The monument at which this location notice is posted lies within the boundaries of the claim at Corner No. 1. This claim runs from the location monument on which this notice is posted 5 feet in a East direction to the East end line and 655 feet in a West direction to the West end line and is also marked by four monuments, one at each corner of the claim, making the claim in the form of a parallelogram. The location monument at which this notice is posted is situated within Section 22, Township 1 North, Range 14 East, G.&S.R.M., and this claim encompasses portions of the quarter section, subdivisions(s), Section(s), Township and Range as follows:

SE 1/4 SW 1/4 Section 22, Township 1 North,
Range 14 East

The locality of this claim with reference to some natural object or permanent monument and additional information (if any) concerning its locality are as follows:

Beginning at the N 1/2 corner of Section 22, Township 1 North, Range 14 East, G. & S.R.M., thence South 1980 feet,
and East 1980 feet to Corner No. 1;
thence South 330 feet to Corner No. 2;
thence West 660 feet to Corner No. 3;
thence North 330 feet to Corner No. 4;
thence East 660 feet to Corner No. 1;

DATED AND POSTED on the ground the 7th day of Sept, 1993.

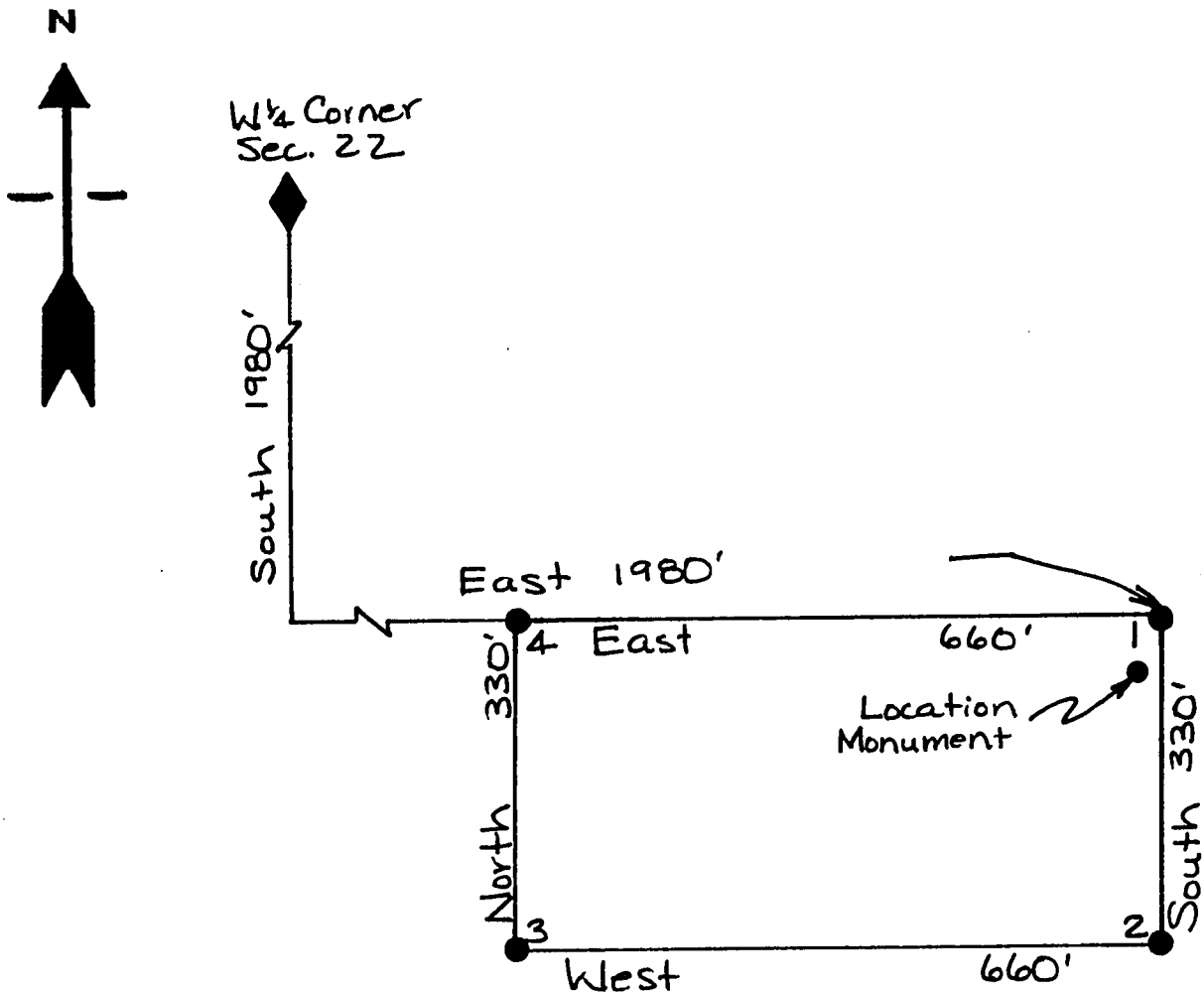
Witnesses:

Jason Holland

Locator(s) Cyprus Miami Mining Corporation
P.O. Box "S"
Claypool, AZ 85532

By: Bill Enales, Agent

PLAT OF MILL SITE CLAIM
 (To be Attached to Recorded Copy of
Location Notice Pursuant to A.R.S. § 27-203)



A MC 327808

1. Name of Claim Future 160 Millsite
2. Type of Claim Millsite
3. The Claim conforms to the following legal subdivision:
 Township 1 North, Range 14 East, G. & S.R.M.
 Section: SE 1/4 SW 1/4 Section 22
4. Scale: 1" = 200'
5. The Claim is situated in Gila County, Arizona.
6. Type of corner and location monuments used: 3" Capped Plastic Pipe

RECEIVED
 ARIZONA DEPT. OF REVENUE
 OCT 8 2 20 PM '93

FEE# 93- 637402 ⁶ ^{\$} 9.00
RECORDED AT THE REQUEST OF ck# 04331
#PAGES 2

When recorded, mail to:

CYPRUS MIAMI MINING CORPORATION
P. O. Box 3299
Englewood, Colorado 80155

Attention: Land Management Dept.

CYPRUS MIAMI MINING CORPORATION

DATE 9/17/93 TIME 3:30

OFFICIAL RECORDS OF GILA COUNTY, AZ
LINDA HAUGHT ORTEGA, RECORDER

BY Linda Haught Ortega

This Space Reserved for Recording Information

LOCATION NOTICE
(MILLSITE CLAIM)

NOTICE IS HEREBY GIVEN that the Future 161 Millsite millsite claim has been located by Cyprus Miami Mining Corporation, whose address is P.O. Box "S", Claypool, AZ 85532. This claim is 660 feet in length and 330 feet in width. The general course of this claim is East-West and it is situated in the Globe-Miami Mining District, Gila County, Arizona. The monument at which this location notice is posted lies within the boundaries of the claim at Corner No. 1. This claim runs from the location monument on which this notice is posted 5 feet in a East direction to the East end line and 655 feet in a West direction to the West end line and is also marked by four monuments, one at each corner of the claim, making the claim in the form of a parallelogram. The location monument at which this notice is posted is situated within Section 22, Township 1 North, Range 14 East, G.&S.R.M., and this claim encompasses portions of the quarter section, subdivisions(s), Section(s), Township and Range as follows:

SE 1/4 SW 1/4 Section 22, Township 1 North,
Range 14 East

The locality of this claim with reference to some natural object or permanent monument and additional information (if any) concerning its locality are as follows: Beginning at the W 1/4 corner of Section 22, Township 1 North, Range 14 East, G. & S.R.M., thence South 2640 feet
and East 1980 feet to Corner No. 1;
thence West 660 feet to Corner No. 2;
thence North 330 feet to Corner No. 3;
thence East 660 feet to Corner No. 4;
thence South 330 feet to Corner No. 1;

DATED AND POSTED on the ground the 27th day of Sept, 1993.

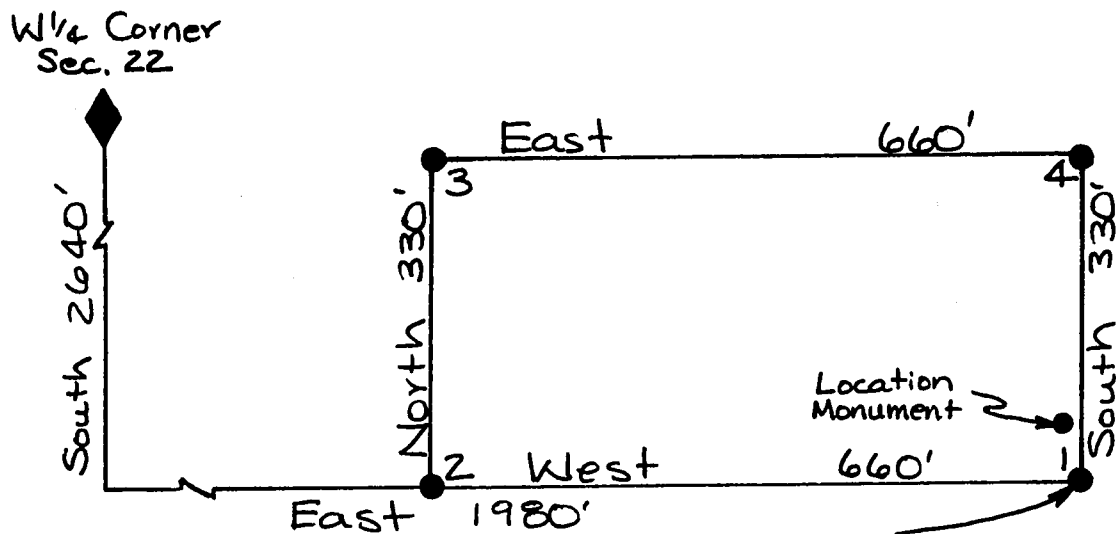
Witnesses:

Jason Holland

Locator(s) Cyprus Miami Mining Corporation
P.O. Box "S"
Claypool, AZ 85532

By: Bill Endler, Agent

PLAT OF MILL SITE CLAIM
 (To be Attached to Recorded Copy of
Location Notice Pursuant to A.R.S. § 27-203)



1. Name of Claim Future 161 Millsite
2. Type of Claim Millsite
3. The Claim conforms to the following legal subdivision:
 Township 1 North, Range 14 East, G. & S.R.M.
 Section: SE 1/4 SW 1/4 Section 22
4. Scale: 1" = 200'
5. The Claim is situated in Gila County, Arizona.
6. Type of corner and location monuments used: 3" Capped Plastic Pipe

RECEIVED
 OCT 8 2 20 PM '93
 ARIZONA DEPT. OF REVENUE

FEE# 93- 637403 U \$ 9.00
RECORDED AT THE REQUEST OF ck# 04331
#PAGES 2

When recorded, mail to:

CYPRUS MIAMI MINING CORPORATION
P. O. Box 3299
Englewood, Colorado 80155

Attention: Land Management Dept.

CYPRUS MIAMI MINING CORPORATION

DATE 9/17/93 TIME 3:30

OFFICIAL RECORDS OF GILA COUNTY, AZ
LINDA HAUGHT ORTEGA, RECORDER

BY Linda Haught Ortega

This Space Reserved for Recording Information

LOCATION NOTICE
(MILLSITE CLAIM)

NOTICE IS HEREBY GIVEN that the Future 162 Millsite millsite claim has been located by Cyprus Miami Mining Corporation, whose address is P.O. Box "S", Claypool, AZ 85532. This claim is 660 feet in length and 330 feet in width. The general course of this claim is East-West and it is situated in the Globe-Miami Mining District, Gila County, Arizona. The monument at which this location notice is posted lies within the boundaries of the claim at Corner No. 1. This claim runs from the location monument on which this notice is posted 5 feet in a East direction to the East end line and 655 feet in a West direction to the West end line and is also marked by four monuments, one at each corner of the claim, making the claim in the form of a parallelogram. The location monument at which this notice is posted is situated within Section 27, Township 1 North, Range 14 East, G.&S.R.M., and this claim encompasses portions of the quarter section, subdivisions(s), Section(s), Township and Range as follows:
NE 1/4 NW 1/4 Section 27, Township 1 North,
Range 14 East

The locality of this claim with reference to some natural object or permanent monument and additional information (if any) concerning its locality are as follows:
Beginning at the N 1/4 corner of Section 22, Township 1 North, Range 14 East, G. & S.R.M., thence South 2640 feet,
and East 1980 feet to Corner No. 1;
thence South 330 feet to Corner No. 2;
thence West 660 feet to Corner No. 3;
thence North 330 feet to Corner No. 4;
thence East 660 feet to Corner No. 1;

DATED AND POSTED on the ground the 7th day of Sept, 1993.

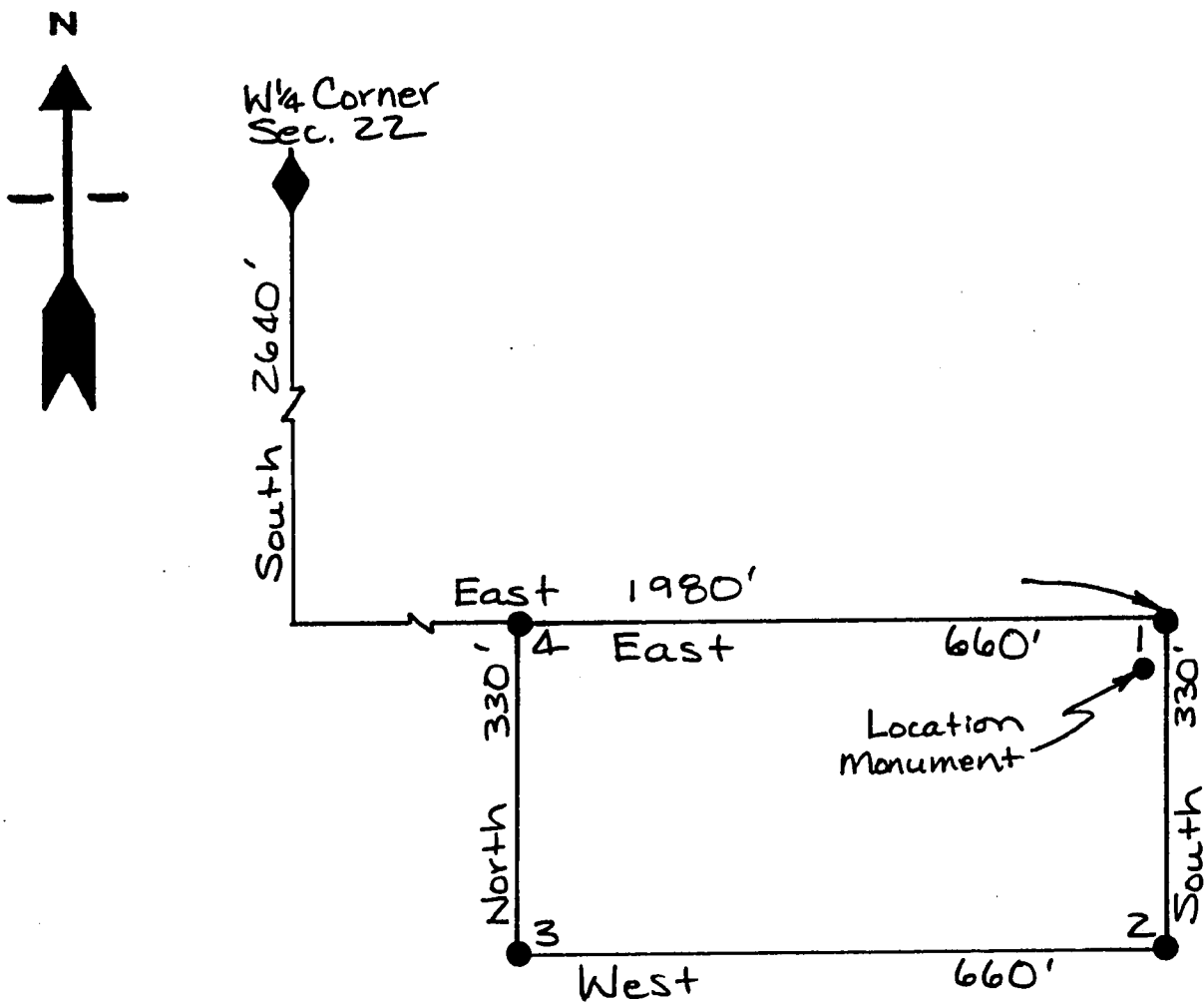
Witnesses:

Jason Haller

Locator(s) Cyprus Miami Mining Corporation
P.O. Box "S"
Claypool, AZ 85532

By: Bill Enos, Agent

PLAT OF MILL SITE CLAIM
(To be Attached to Recorded Copy of
Location Notice Pursuant to A.R.S. & 27-203)



A. HC 327810

1. Name of Claim Future 162 Millsite
2. Type of Claim Millsite
3. The Claim conforms to the following legal subdivision:
Township 1 North, Range 14 East, G. & S.R.M.
Section: NE 1/4 NW 1/4 Section 27
4. Scale: 1" = 200'
5. The Claim is situated in Gila County, Arizona.
6. Type of corner and location monuments used: 3" Capped Plastic Pipe

RECORDED
OCT 8 2 20 PM '93
COUNTY CLERK'S OFFICE
GILA COUNTY, ARIZONA

When recorded, mail to:

CYPRUS MIAMI MINING CORPORATION
P. O. Box 3299
Englewood, Colorado 80155

Attention: Land Management Dept.

FEE# 93- 637404
RECORDED AT THE REQUEST OF

C \$9.00
ck# 04331
#PAGES 2

CYPRUS MIAMI MINING CORPORATION
DATE 9/17/93 TIME 3:30
OFFICIAL RECORDS OF GILA COUNTY, AZ
LINDA HAUGHT ORTEGA, RECORDER
BY Linda Haught Ortega

This Space Reserved for Recording Information

LOCATION NOTICE
(MILLSITE CLAIM)

NOTICE IS HEREBY GIVEN that the Future 163 Millsite millsite claim has been located by Cyprus Miami Mining Corporation, whose address is P.O. Box "S", Claypool, AZ 85532. This claim is 660 feet in length and 330 feet in width. The general course of this claim is East-West and it is situated in the Globe-Miami Mining District, Gila County, Arizona. The monument at which this location notice is posted lies within the boundaries of the claim at Corner No. 1. This claim runs from the location monument on which this notice is posted 5 feet in a East direction to the East end line and 655 feet in a West direction to the West end line and is also marked by four monuments, one at each corner of the claim, making the claim in the form of a parallelogram. The location monument at which this notice is posted is situated within Section 27, Township 1 North, Range 14 East, G.&S.R.M., and this claim encompasses portions of the quarter section, subdivisions(s), Section(s), Township and Range as follows:

NE 1/4 NW 1/4 Section 27, Township 1 North,
Range 14 East

The locality of this claim with reference to some natural object or permanent monument and additional information (if any) concerning its locality are as follows: Beginning at the N 1/4 corner of Section 22, Township 1 North, Range 14 East, G. & S.R.M., thence South 3300 feet, and East 1980 feet to Corner No. 1; thence West 660 feet to Corner No. 2; thence North 330 feet to Corner No. 3; thence East 660 feet to Corner No. 4; thence South 330 feet to Corner No. 1;

DATED AND POSTED on the ground the 27th day of Sept, 1993.

Witnesses:

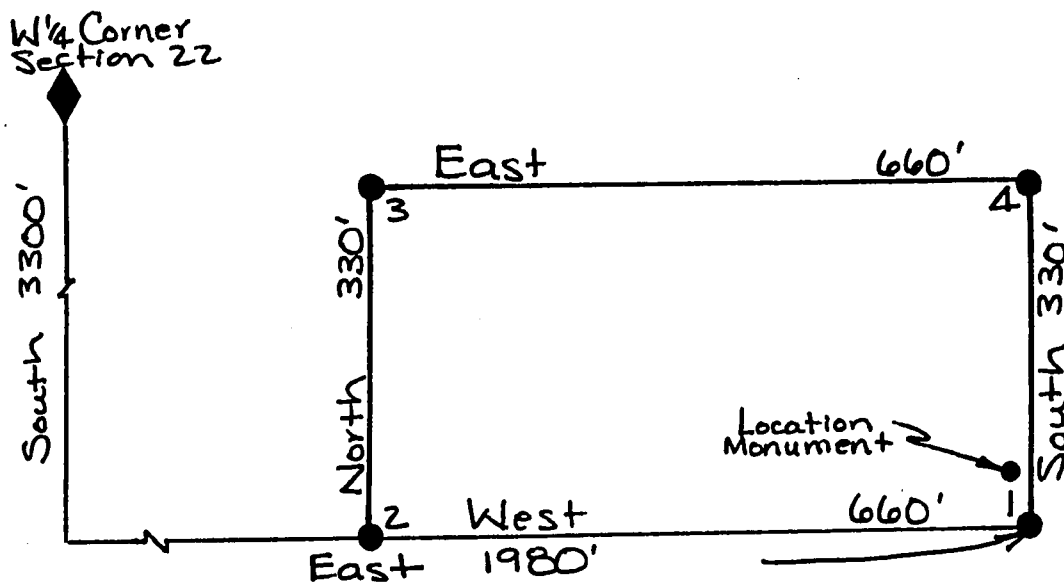
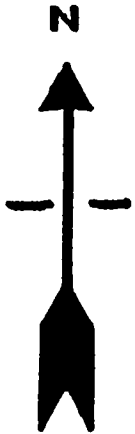
Locator(s) Cyprus Miami Mining Corporation
P.O. Box "S"
Claypool, AZ 85532

By: B. McEnroe, Agent

A MC 327811

RECEIVED
EL PASO COUNTY
CLERK'S OFFICE
OCT 8 2 20 PM '93

PLAT OF MILL SITE CLAIM
(To be Attached to Recorded Copy of
Location Notice Pursuant to A.R.S. § 27-203)



1. Name of Claim Future 163 Millsite
2. Type of Claim Millsite
3. The Claim conforms to the following legal subdivision:
 Township 1 North, Range 14 East, G. & S.R.M.
 Section: NE 1/4 NW 1/4 Section 27
4. Scale: 1" = 200'
5. The Claim is situated in Gila County, Arizona.
6. Type of corner and location monuments used: 3" Capped Plastic Pipe

RECEIVED
 ARIZONA
 OCT 8 2 20 PM '93

A HC 327811

FEE# 93- 637405 ^{c \$9.00}
RECORDED AT THE REQUEST OF ^{ck# 04331}
#PAGES 2

When recorded, mail to:

CYPRUS MIAMI MINING CORPORATION
P. O. Box 3299
Englewood, Colorado 80155

Attention: Land Management Dept.

CYPRUS MIAMI MINING CORPORATION
DATE 9/17/93 TIME 3:30
OFFICIAL RECORDS OF GILA COUNTY, AZ
LINDA HAUGHT ORTEGA, RECORDER
BY Linda Haught Ortega

This Space Reserved for Recording Information

LOCATION NOTICE
(MILLSITE CLAIM)

NOTICE IS HEREBY GIVEN that the Future 164 Millsite millsite claim has been located by Cyprus Miami Mining Corporation, whose address is P.O. Box "S", Claypool, AZ 85532. This claim is 660 feet in length and 330 feet in width. The general course of this claim is East-West and it is situated in the Globe-Miami Mining District, Gila County, Arizona. The monument at which this location notice is posted lies within the boundaries of the claim at Corner No. 1. This claim runs from the location monument on which this notice is posted 5 feet in a East direction to the East end line and 655 feet in a West direction to the West end line and is also marked by four monuments, one at each corner of the claim, making the claim in the form of a parallelogram. The location monument at which this notice is posted is situated within Section 27, Township 1 North, Range 14 East, G.&S.R.M., and this claim encompasses portions of the quarter section, subdivisions(s), Section(s), Township and Range as follows:

A MC 327812

NE 1/4 NW 1/4 Section 27, Township 1 North,
Range 14 East

The locality of this claim with reference to some natural object or permanent monument and additional information (if any) concerning its locality are as follows: Beginning at the N 1/4 corner of Section 22, Township 1 North, Range 14 East, G. & S.R.M., thence South 3300 feet,

and East 1980 feet to Corner No. 1;
thence South 330 feet to Corner No. 2;
thence West 660 feet to Corner No. 3;
thence North 330 feet to Corner No. 4;
thence East 660 feet to Corner No. 1;

8 2 21 PM '93

DATED AND POSTED on the ground the 7th day of Sept., 1993.

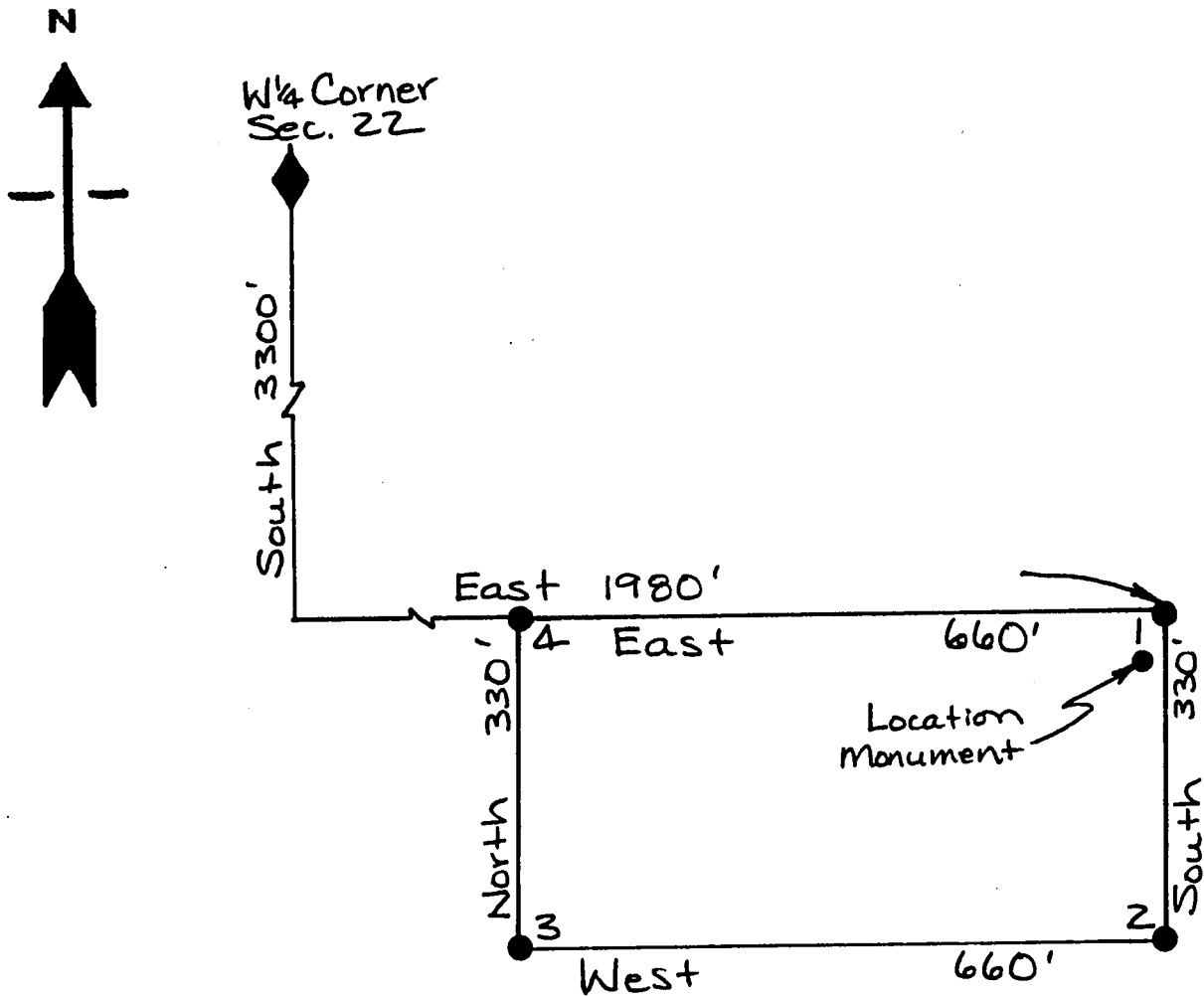
Witnesses:

Jason Holland

Locator(s) Cyprus Miami Mining Corporation
P.O. Box "S"
Claypool, AZ 85532

By: Bill Enders, Agent

PLAT OF MILL SITE CLAIM
 (To be Attached to Recorded Copy of
Location Notice Pursuant to A.R.S. § 27-203)



A MC 327812

1. Name of Claim Future 164 Millsite
2. Type of Claim Millsite
3. The Claim conforms to the following legal subdivision:
 Township 1 North, Range 14 East, G. & S.R.M.
 Section: NE 1/4 NW 1/4 Section 27
4. Scale: 1" = 200'
5. The Claim is situated in Gila County, Arizona.
6. Type of corner and location monuments used: 3" Capped Plastic Pipe

RECORDED
 ARIZONA COUNTY CLERK
 OCT 8 2 21 PM '93

FEE# 93- 637406
RECORDED AT THE REQUEST OF

U \$9.00
ck# 04331
#PAGES 2

When recorded, mail to:

CYPRUS MIAMI MINING CORPORATION
P. O. Box 3299
Englewood, Colorado 80155

Attention: Land Management Dept.

CYPRUS MIAMI MINING CORPORATION

DATE 9/17/93

TIME 13:30

OFFICIAL RECORDS OF GILA COUNTY, AZ
LINDA HAUGHT ORTEGA, RECORDER

BY Linda Haught Ortega

This Space Reserved for Recording Information

**LOCATION NOTICE
(MILLSITE CLAIM)**

NOTICE IS HEREBY GIVEN that the Future 165 Millsite millsite claim has been located by Cyprus Miami Mining Corporation, whose address is P.O. Box "S", Claypool, AZ 85532. This claim is

660 feet in length and 330 feet in width. The general course of this claim is East-West and it is situated in the Globe-Miami Mining District, Gila County, Arizona. The monument at which this location notice is posted lies within the boundaries of the claim at Corner No. 1.

This claim runs from the location monument on which this notice is posted 5 feet in a East direction to the East end line and 655 feet

in a West direction to the West end line and is also marked by four monuments, one at each corner of the claim, making the claim in the form of a parallelogram. The location monument at which this notice is posted is situated within Section 27, Township 1 North, Range 14 East, G.&S.R.M., and this claim encompasses portions of the quarter section, subdivisions(s), Section(s), Township and Range as follows:

NE 1/4 NW 1/4 Section 27, Township 1 North,
Range 14 East

The locality of this claim with reference to some natural object or permanent monument and additional information (if any) concerning its locality are as follows:

Beginning at the N 1/4 corner of Section 22, Township 1 North, Range 14 East, G. & S.R.M., thence South 3960 feet

and East 1980 feet to Corner No. 1;

thence West 660 feet to Corner No. 2;

thence North 330 feet to Corner No. 3;

thence East 660 feet to Corner No. 4;

thence South 330 feet to Corner No. 1;

DATED AND POSTED on the ground the 7th day of Sept, 1993.

Witnesses:

Jason Holland

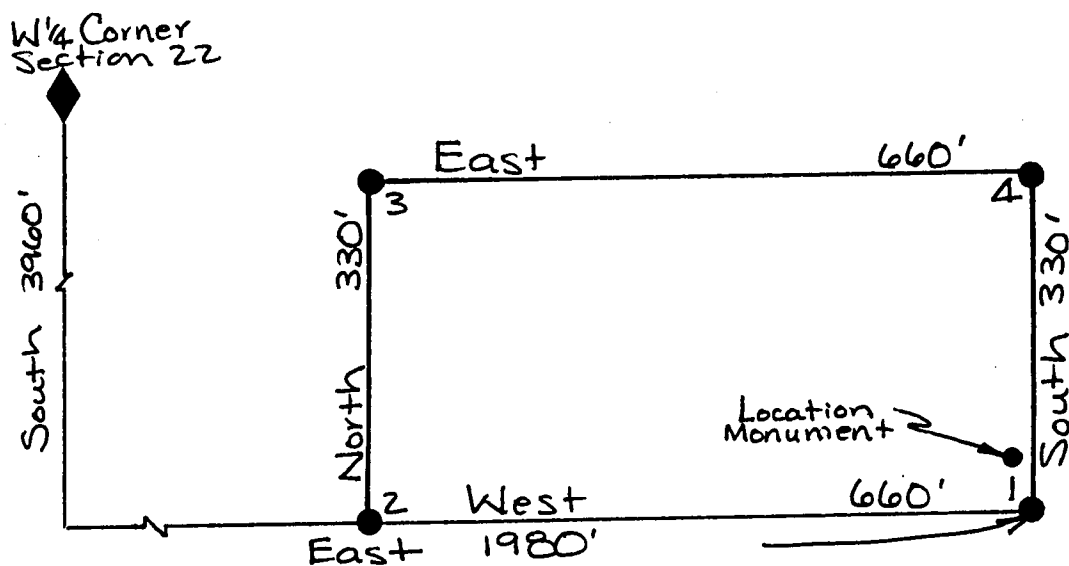
Locator(s) Cyprus Miami Mining Corporation

P.O. Box "S"

Claypool, AZ 85532

By: Bill Ender, Agent

PLAT OF MILL SITE CLAIM
(To be Attached to Recorded Copy of
Location Notice Pursuant to A.R.S. § 27-203)



1. Name of Claim Future 165 Millsite
2. Type of Claim Millsite
3. The Claim conforms to the following legal subdivision:
 Township 1 North, Range 14 East, G. & S.R.M.
 Section: NE 1/4 NW 1/4 Section 27
4. Scale: 1" = 200'
5. The Claim is situated in Gila County, Arizona.
6. Type of corner and location monuments used: 3" Capped Plastic Pipe

RECORDED
 OCT 8 2 21 PM '93
 AHC 327813

When recorded, mail to:

CYPRUS MIAMI MINING CORPORATION
P. O. Box 3299
Englewood, Colorado 80155

Attention: Land Management Dept.

FEE# 93-
RECORDED AT THE REQUEST OF

637407

C \$9.00
ck# 04331
#PAGES 2

CYPRUS MIAMI MINING CORPORATION

DATE 9/17/93 TIME 3:30

OFFICIAL RECORDS OF GILA COUNTY, AZ
LINDA HAUGHT ORTEGA, RECORDER

BY

This Space Reserved for Recording Information

LOCATION NOTICE
(MILLSITE CLAIM)

NOTICE IS HEREBY GIVEN that the Future 1666 Millsite millsite claim has been located by Cyprus Miami Mining Corporation, whose address is P.O. Box "S", Claypool, AZ 85532. This claim is 660 feet in length and 330 feet in width. The general course of this claim is East-West and it is situated in the Globe-Miami Mining District, Gila County, Arizona. The monument at which this location notice is posted lies within the boundaries of the claim at Corner No. 1. This claim runs from the location monument on which this notice is posted 5 feet in a West direction to the West end line and 655 feet in a East direction to the East end line and is also marked by four monuments, one at each corner of the claim, making the claim in the form of a parallelogram. The location monument at which this notice is posted is situated within Section 22, Township 1 North, Range 14 East, G.&S.R.M., and this claim encompasses portions of the quarter section, subdivisions(s), Section(s), Township and Range as follows:

NE 1/4 NW 1/4 Section 22, Township 1 North,
Range 14 East

The locality of this claim with reference to some natural object or permanent monument and additional information (if any) concerning its locality are as follows: Beginning at the W 1/4 corner of Section 22, Township 1 North, Range 14 East, G. & S.R.M., thence East 1980 feet and North 1320 feet to Corner No. 1; thence North 330 feet to Corner No. 2; thence East 660 feet to Corner No. 3; thence South 330 feet to Corner No. 4; thence West 660 feet to Corner No. 1;

DATED AND POSTED on the ground the 7th day of Sept, 1993.

Witnesses:

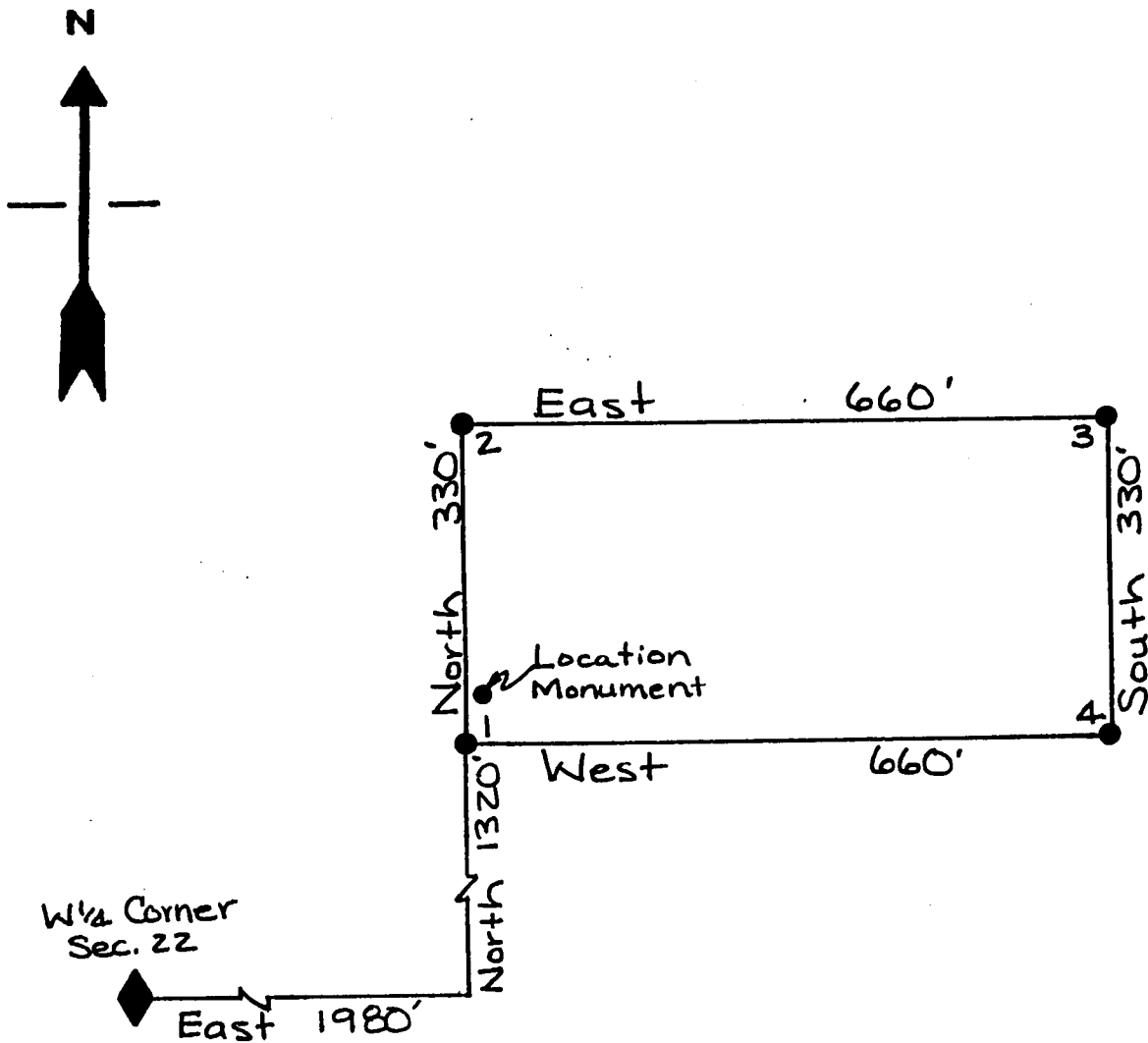
Locator(s) Cyprus Miami Mining Corporation

P.O. Box "S"

Claypool, AZ 85532

By: Bill Enders, Agent

PLAT OF MILL SITE CLAIM
(To be Attached to Recorded Copy of
Location Notice Pursuant to A.R.S. § 27-203)



1. Name of Claim Future 1666 Millsite
2. Type of Claim Millsite
3. The Claim conforms to the following legal subdivision:
 Township 1 North, Range 14 East, G. & S.R.M.
 Section: NE 1/4 NW 1/4 Section 22
4. Scale: 1" = 200'
5. The Claim is situated in Gila County, Arizona.
6. Type of corner and location monuments used: 3" Capped Plastic Pipe

Oct 8 2 21 PM '93

ARIZONA DEPT. OF REVENUE

RECEIVED

A MC 327814

FEE# 93- 637408 ^{c \$ 9.00}
RECORDED AT THE REQUEST OF ^{ck# 04331} #PAGES 2

When recorded, mail to:

CYPRUS MIAMI MINING CORPORATION
P. O. Box 3299
Englewood, Colorado 80155

Attention: Land Management Dept.

CYPRUS MIAMI MINING CORPORATION
DATE 9/17/93 TIME 3:30
OFFICIAL RECORDS OF GILA COUNTY, AZ
LINDA HAUGHT ORTEGA, RECORDER
BY Linda Haught Ortega

This Space Reserved for Recording Information

LOCATION NOTICE
(MILLSITE CLAIM)

NOTICE IS HEREBY GIVEN that the Future 167 Millsite millsite claim has been located by Cyprus Miami Mining Corporation, whose address is P.O. Box "S", Claypool, AZ 85532. This claim is 660 feet in length and 330 feet in width. The general course of this claim is East-West and it is situated in the Globe-Miami Mining District, Gila County, Arizona. The monument at which this location notice is posted lies within the boundaries of the claim at Corner No. 1. This claim runs from the location monument on which this notice is posted 5 feet in a West direction to the West end line and 655 feet in a East direction to the East end line and is also marked by four monuments, one at each corner of the claim, making the claim in the form of a parallelogram. The location monument at which this notice is posted is situated within Section 22, Township 1 North, Range 14 East, G.&S.R.M., and this claim encompasses portions of the quarter section, subdivisions(s), Section(s), Township and Range as follows:

SE 1/4 NW 1/4 Section 22, Township 1 North,
Range 14 East

The locality of this claim with reference to some natural object or permanent monument and additional information (if any) concerning its locality are as follows: Beginning at the W 1/4 corner of Section 22, Township 1 North, Range 14 East, G. & S.R.M., thence East 1980 feet, and North 1320 feet to Corner No. 1; thence East 660 feet to Corner No. 2; thence South 330 feet to Corner No. 3; thence West 660 feet to Corner No. 4; thence North 330 feet to Corner No. 1;

DATED AND POSTED on the ground the 7th day of Sept, 1993.

Witnesses:
Jason Holland

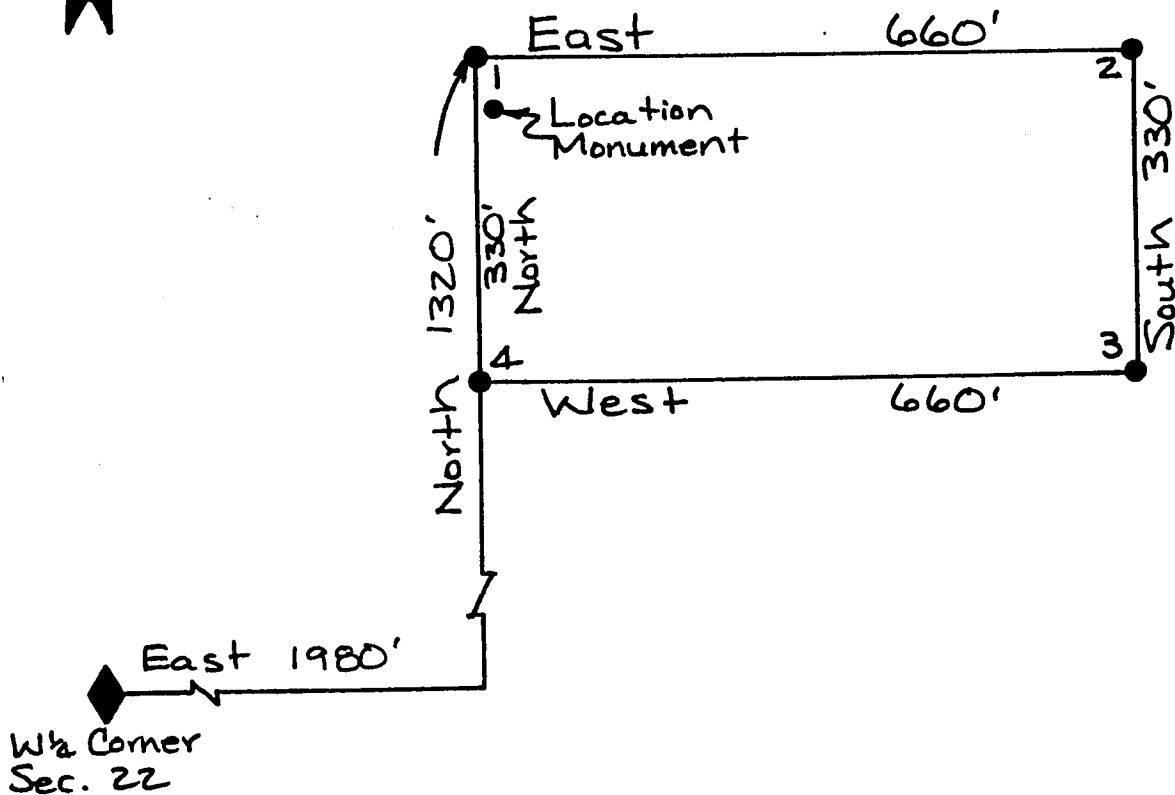
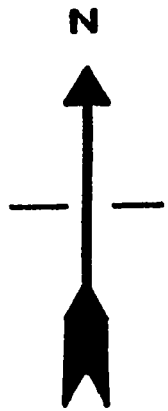
Locator(s) Cyprus Miami Mining Corporation
P.O. Box "S"
Claypool, AZ 85532

By: Bill Enders, Agent

A MC 327815

Oct 8 2 21 PM '93
RECEIVED

PLAT OF MILL SITE CLAIM
(To be Attached to Recorded Copy of
Location Notice Pursuant to A.R.S. & 27-203)



1. Name of Claim Future 167 Millsite
2. Type of Claim Millsite
3. The Claim conforms to the following legal subdivision:
 Township 1 North, Range 14 East, G. & S.R.M.
 Section: SE 1/4 NW 1/4 Section 22
4. Scale: 1" = 200'
5. The Claim is situated in Gila County, Arizona.
6. Type of corner and location monuments used: 3" Capped Plastic Pipe

A MC 327815

RECEIVED
 OCT 8 2 21 PM '93
 ARIZONA DEPT. OF REVENUE

When recorded, mail to:

CYPRUS MIAMI MINING CORPORATION
P. O. Box 3299
Englewood, Colorado 80155

Attention: Land Management Dept.

FEE# 93- 637409 C \$ 9.00
ck#04331
#PAGES 2
RECORDED AT THE REQUEST OF

CYPRUS MIAMI MINING CORPORATION
DATE 9/17/93 TIME 3:30
OFFICIAL RECORDS OF GILA COUNTY, AZ
LINDA HAUGHT ORTEGA, RECORDER
BY Linda Haught Ortega

This Space Reserved for Recording Information

LOCATION NOTICE
(MILLSITE CLAIM)

NOTICE IS HEREBY GIVEN that the Future 168 Millsite millsite claim has been located by Cyprus Miami Mining Corporation, whose address is P.O. Box "S", Claypool, AZ 85532. This claim is 660 feet in length and 330 feet in width. The general course of this claim is East-West and it is situated in the Globe-Miami Mining District, Gila County, Arizona. The monument at which this location notice is posted lies within the boundaries of the claim at Corner No. 1. This claim runs from the location monument on which this notice is posted 5 feet in a West direction to the West end line and 655 feet in a East direction to the East end line and is also marked by four monuments, one at each corner of the claim, making the claim in the form of a parallelogram. The location monument at which this notice is posted is situated within Section 22, Township 1 North, Range 14 East, G.&S.R.M., and this claim encompasses portions of the quarter section, subdivisions(s), Section(s), Township and Range as follows:

SE 1/4 NW 1/4 Section 22, Township 1 North,
Range 14 East

The locality of this claim with reference to some natural object or permanent monument and additional information (if any) concerning its locality are as follows: Beginning at the W 1/4 corner of Section 22, Township 1 North, Range 14 East, G. & S.R.M., thence East 1980 feet, and North 660 feet to Corner No. 1; thence North 330 feet to Corner No. 2; thence East 660 feet to Corner No. 3; thence South 330 feet to Corner No. 4; thence West 660 feet to Corner No. 1;

DATED AND POSTED on the ground the 7th day of Sept, 1993.

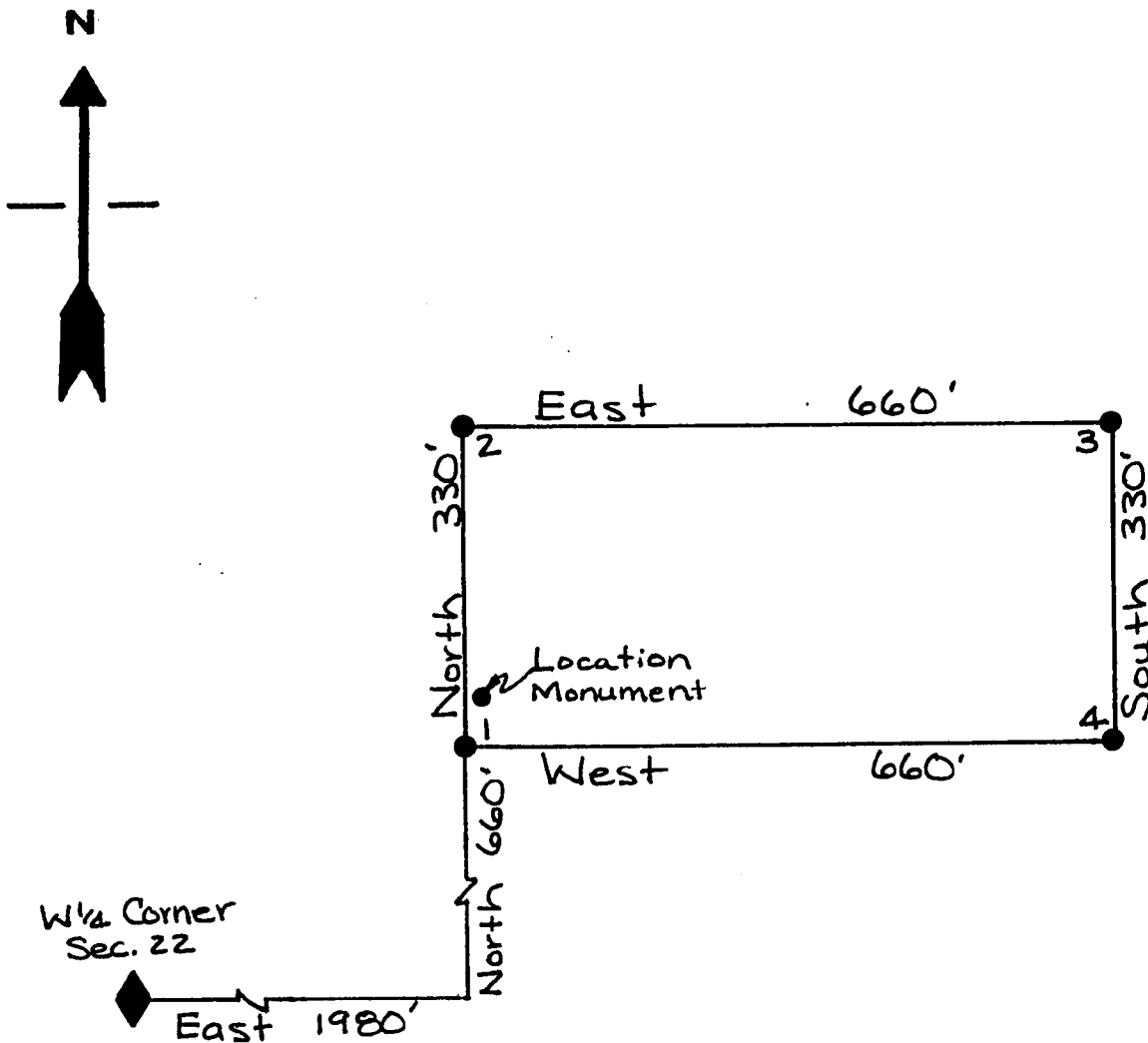
Witnesses:

[Signature]

Locator(s) Cyprus Miami Mining Corporation
P.O. Box "S"
Claypool, AZ 85532

By: Bill Enders, Agent

PLAT OF MILL SITE CLAIM
(To be Attached to Recorded Copy of
Location Notice Pursuant to A.R.S. & 27-203)



A MC 327816

1. Name of Claim Future 168 Millsite
2. Type of Claim Millsite
3. The Claim conforms to the following legal subdivision:
Township 1 North, Range 14 East, G. & S.R.M.
Section: SE 1/4 NW 1/4 Section 22
4. Scale: 1" = 200'
5. The Claim is situated in Gila County, Arizona.
6. Type of corner and location monuments used: 3" Capped Plastic Pipe

Oct 8 2 21 PM '93

RECORDED

When recorded, mail to:

CYPRUS MIAMI MINING CORPORATION
P. O. Box 3299
Englewood, Colorado 80155

Attention: Land Management Dept.

FEE# 93-

RECORDED AT THE REQUEST OF

637410

6 \$9.00
ck# 04331
#PAGES 2

CYPRUS MIAMI MINING CORPORATION

DATE 9/17/93 TIME 3:30

OFFICIAL RECORDS OF GILA COUNTY, AZ
LINDA HAUGHT ORTEGA, RECORDER

BY

This Space Reserved for Recording Information

LOCATION NOTICE
(MILLSITE CLAIM)

NOTICE IS HEREBY GIVEN that the Future 169 Millsite millsite claim has been located by Cyprus Miami Mining Corporation, whose address is P.O. Box "S", Claypool, AZ 85532. This claim is 660 feet in length and 330 feet in width. The general course of this claim is East-West and it is situated in the Globe-Miami Mining District, Gila County, Arizona. The monument at which this location notice is posted lies within the boundaries of the claim at Corner No. 1. This claim runs from the location monument on which this notice is posted 5 feet in a West direction to the West end line and 655 feet in a East direction to the East end line and is also marked by four monuments, one at each corner of the claim, making the claim in the form of a parallelogram. The location monument at which this notice is posted is situated within Section 22, Township 1 North, Range 14 East, G.&S.R.M., and this claim encompasses portions of the quarter section, subdivisions(s), Section(s), Township and Range as follows:

SE 1/4 NW 1/4 Section 22, Township 1 North,
Range 14 East

The locality of this claim with reference to some natural object or permanent monument and additional information (if any) concerning its locality are as follows:

Beginning at the W 1/4 corner of Section 22, Township 1 North, Range 14 East, G. & S.R.M., thence East 1980 feet,

and North 660 feet to Corner No. 1;

thence East 660 feet to Corner No. 2;

thence South 330 feet to Corner No. 3;

thence West 660 feet to Corner No. 4;

thence North 330 feet to Corner No. 1;

DATED AND POSTED on the ground the 7th day of Sept, 1993.

Witnesses:

Locator(s) Cyprus Miami Mining Corporation

P.O. Box "S"

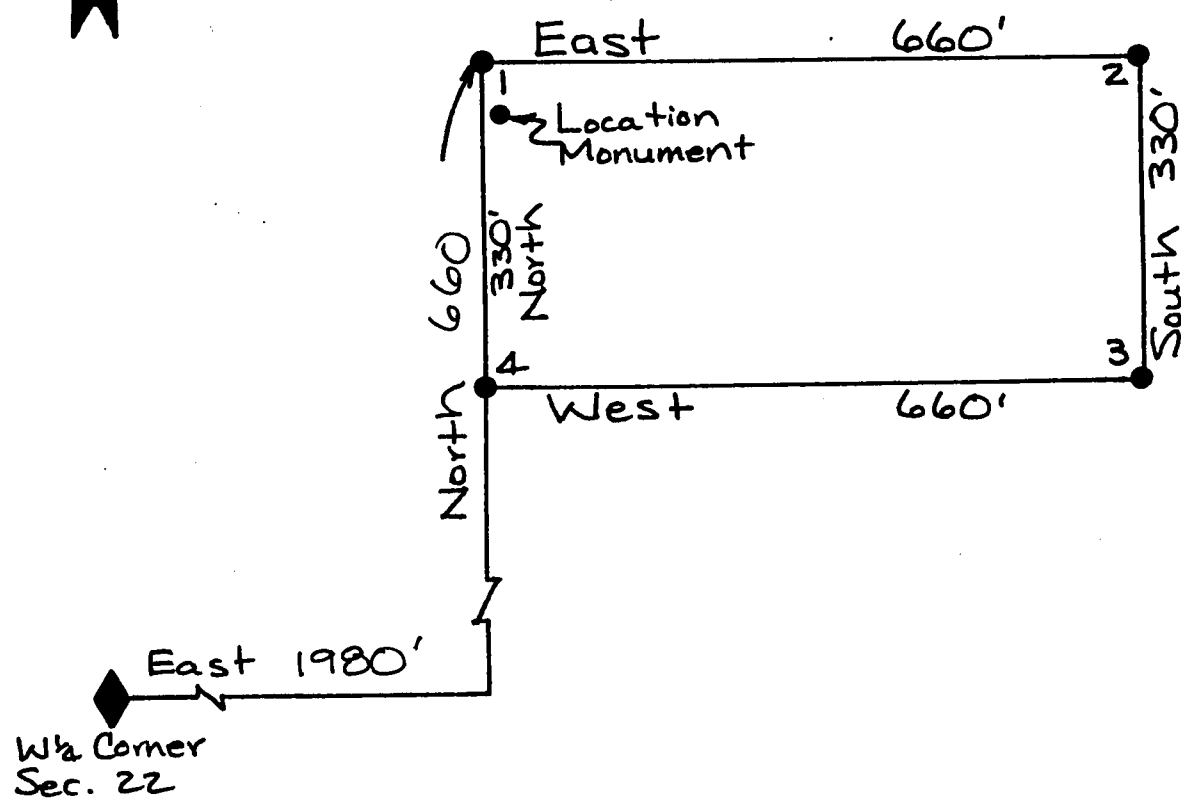
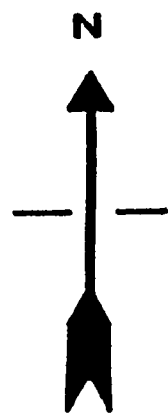
Claypool, AZ 85532

By: Bill Encler, Agent

A MC 327817

RECEIVED
SEP 22 1993
CLAYPOOL, ARIZONA

PLAT OF MILL SITE CLAIM
(To be Attached to Recorded Copy of
Location Notice Pursuant to A.R.S. & 27-203)



A MC 327817

1. Name of Claim Future 169 Millsite
2. Type of Claim Millsite
3. The Claim conforms to the following legal subdivision:
 Township 1 North, Range 14 East, G. & S.R.M.
 Section: SE 1/4 NW 1/4 Section 22

RECEIVED
 RECORDS OFFICE
 OCT 8 2 21 PM '93

4. Scale: 1" = 200'
5. The Claim is situated in Gila County, Arizona.
6. Type of corner and location monuments used: 3" Capped Plastic Pipe

FEE# 93- 637411 C \$9.00
ck# 04331
#PAGES 2
RECORDED AT THE REQUEST OF

When recorded, mail to:

CYPRUS MIAMI MINING CORPORATION
P. O. Box 3299
Englewood, Colorado 80155

Attention: Land Management Dept.

CYPRUS MIAMI MINING CORPORATION
DATE 9/17/93 TIME 3:30
OFFICIAL RECORDS OF GILA COUNTY, AZ
LINDA HAUGHT ORTEGA, RECORDER
BY Linda Haught Ortega

This Space Reserved for Recording Information

LOCATION NOTICE
(MILLSITE CLAIM)

NOTICE IS HEREBY GIVEN that the Future 170 Millsite millsite claim has been located by Cyprus Miami Mining Corporation, whose address is P.O. Box "S", Claypool, AZ 85532. This claim is 660 feet in length and 330 feet in width. The general course of this claim is East-West and it is situated in the Globe-Miami Mining District, Gila County, Arizona. The monument at which this location notice is posted lies within the boundaries of the claim at Corner No. 1. This claim runs from the location monument on which this notice is posted 5 feet in a West direction to the West end line and 655 feet in a East direction to the East end line and is also marked by four monuments, one at each corner of the claim, making the claim in the form of a parallelogram. The location monument at which this notice is posted is situated within Section 22, Township 1 North, Range 14 East, G.&S.R.M., and this claim encompasses portions of the quarter section, subdivisions(s), Section(s), Township and Range as follows:

SE 1/4 NW 1/4 Section 22, Township 1 North,
Range 14 East

The locality of this claim with reference to some natural object or permanent monument and additional information (if any) concerning its locality are as follows:

Beginning at the W 1/4 corner of Section 22, Township 1 North, Range 14 East, G. & S.R.M., thence East 1980 feet,

and 0 feet to Corner No. 1;

thence North 330 feet to Corner No. 2;

thence East 660 feet to Corner No. 3;

thence South 330 feet to Corner No. 4;

thence West 660 feet to Corner No. 1;

DATED AND POSTED on the ground the 7th day of Sept, 1993.

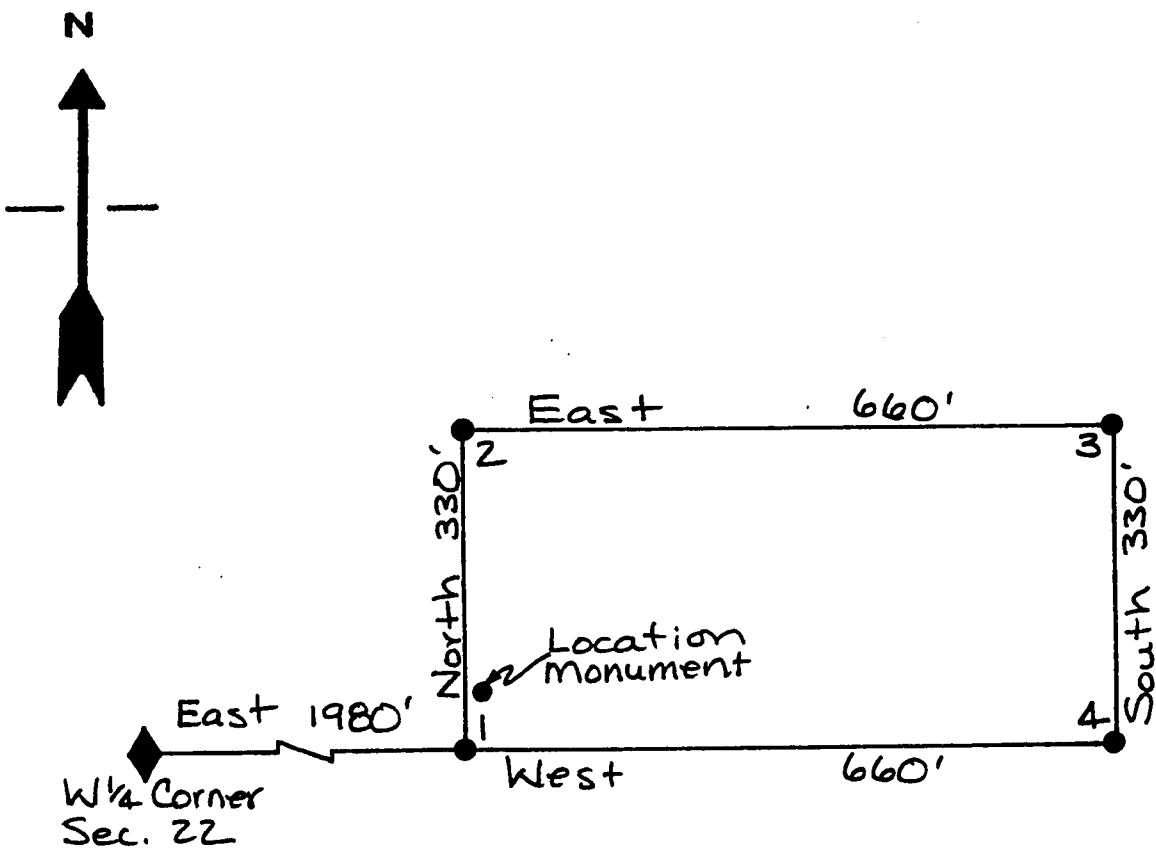
Witnesses:

Jason Holland

Locator(s) Cyprus Miami Mining Corporation
P.O. Box "S"
Claypool, AZ 85532

By: Bill Enole, Agent

PLAT OF MILL SITE CLAIM
(To be Attached to Recorded Copy of
Location Notice Pursuant to A.R.S. & 27-203)



A MC 327818

1. Name of Claim	<u>Future 170 Millsite</u>	OCT 8 2 21 PM '93 RECEIVED COUNTY CLERK'S OFFICE
2. Type of Claim	<u>Millsite</u>	
3. The Claim conforms to the following legal subdivision: Township <u>1 North</u> , Range <u>14 East</u> , G. & S.R.M. Section: <u>SE 1/4 NW 1/4 Section 22</u>		
4. Scale: 1" =	<u>200'</u>	
5. The Claim is situated in	<u>Gila</u> County, Arizona.	
6. Type of corner and location monuments used:	<u>3" Capped Plastic Pipe</u>	

When recorded, mail to:

CYPRUS MIAMI MINING CORPORATION
P. O. Box 3299
Englewood, Colorado 80155

Attention: Land Management Dept.

FEE# 93- 637412 C \$9.00
ck# 04331
#PAGES 2
RECORDED AT THE REQUEST OF
CYPRUS MIAMI MINING CORPORATION

DATE 9/17/93 TIME 3:30
OFFICIAL RECORDS OF GILA COUNTY, AZ
LINDA HAUGHT ORTEGA, RECORDER
BY Linda Haught Ortega

This Space Reserved for Recording Information

LOCATION NOTICE
(MILLSITE CLAIM)

NOTICE IS HEREBY GIVEN that the Future 171 Millsite millsite claim has been located by Cyprus Miami Mining Corporation, whose address is P.O. Box "S", Claypool, AZ 85532. This claim is 660 feet in length and 330 feet in width. The general course of this claim is East-West and it is situated in the Globe-Miami Mining District, Gila County, Arizona. The monument at which this location notice is posted lies within the boundaries of the claim at Corner No. 1. This claim runs from the location monument on which this notice is posted 5 feet in a West direction to the West end line and 655 feet in a East direction to the East end line and is also marked by four monuments, one at each corner of the claim, making the claim in the form of a parallelogram. The location monument at which this notice is posted is situated within Section 22, Township 1 North, Range 14 East, G.&S.R.M., and this claim encompasses portions of the quarter section, subdivisions(s), Section(s), Township and Range as follows:

NE 1/4 SW 1/4 Section 22, Township 1 North,
Range 14 East

The locality of this claim with reference to some natural object or permanent monument and additional information (if any) concerning its locality are as follows: Beginning at the W 1/4 corner of Section 22, Township 1 North, Range 14 East, G. & S.R.M., thence East 1980 feet, and 0 feet to Corner No. 1; thence East 660 feet to Corner No. 2; thence South 330 feet to Corner No. 3; thence West 660 feet to Corner No. 4; thence North 330 feet to Corner No. 1;

DATED AND POSTED on the ground the 7th day of Sept, 1993.

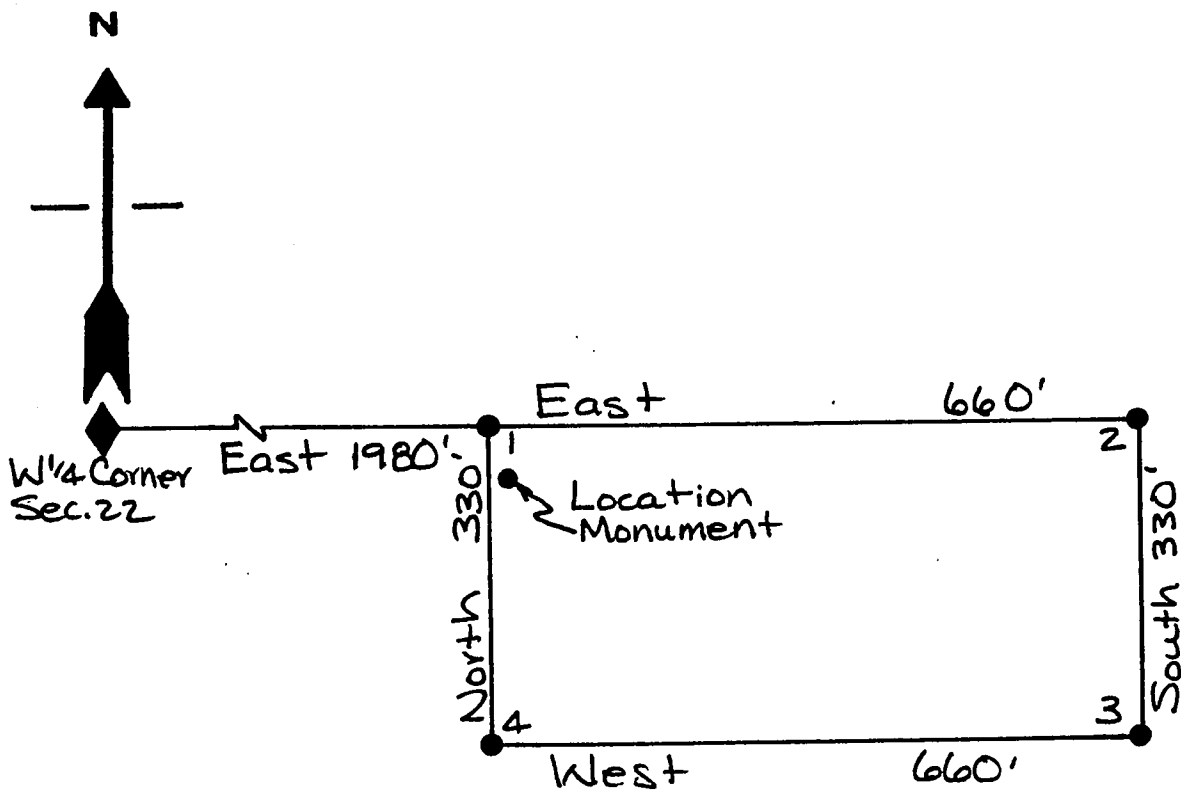
Witnesses:

Jason Holland

Locator(s) Cyprus Miami Mining Corporation
P.O. Box "S"
Claypool, AZ 85532

By: Bill Enders, Agent

PLAT OF MILL SITE CLAIM
(To be Attached to Recorded Copy of
Location Notice Pursuant to A.R.S. § 27-203)



1. Name of Claim Future 171 Millsite
2. Type of Claim Millsite
3. The Claim conforms to the following legal subdivision:
 Township 1 North, Range 14 East, G. & S.R.M.
 Section: NE 1/4 SW 1/4 Section 22
4. Scale: 1" = 200'
5. The Claim is situated in Gila County, Arizona.
6. Type of corner and location monuments used: 3" Capped Plastic Pipe

A MC 327819

RECEIVED
 OCT 8 2 22 PM '93
 ARIZONA DEPT. OF REVENUE

FEE# 93- **637413** C \$9.00
ck# 04331
#PAGES 2
RECORDED AT THE REQUEST OF

When recorded, mail to:

CYPRUS MIAMI MINING CORPORATION
P. O. Box 3299
Englewood, Colorado 80155

Attention: Land Management Dept.

CYPRUS MIAMI MINING CORPORATION

DATE **9/17/93** TIME **3:30**

OFFICIAL RECORDS OF GILA COUNTY, AZ
LINDA HAUGHT ORTEGA, RECORDER

BY Linda Haught Ortega

This Space Reserved for Recording Information

**LOCATION NOTICE
(MILLSITE CLAIM)**

NOTICE IS HEREBY GIVEN that the Future 172 Millsite millsite claim has been located by Cyprus Miami Mining Corporation, whose address is P.O. Box "S", Claypool, AZ 85532. This claim is 660 feet in length and 330 feet in width. The general course of this claim is East-West and it is situated in the Globe-Miami Mining District, Gila County, Arizona. The monument at which this location notice is posted lies within the boundaries of the claim at Corner No. 1. This claim runs from the location monument on which this notice is posted 5 feet in a West direction to the West end line and 655 feet in a East direction to the East end line and is also marked by four monuments, one at each corner of the claim, making the claim in the form of a parallelogram. The location monument at which this notice is posted is situated within Section 22, Township 1 North, Range 14 East, G.&S.R.M., and this claim encompasses portions of the quarter section, subdivisions(s), Section(s), Township and Range as follows:

NE 1/4 SW 1/4 Section 22, Township 1 North,
Range 14 East

The locality of this claim with reference to some natural object or permanent monument and additional information (if any) concerning its locality are as follows:

Beginning at the N 1/4 corner of Section 22, Township 1 North, Range 14 East, G. & S.R.M., thence South 660 feet
and East 1980 feet to Corner No. 1;
thence North 330 feet to Corner No. 2;
thence East 660 feet to Corner No. 3;
thence South 330 feet to Corner No. 4;
thence West 660 feet to Corner No. 1;

DATED AND POSTED on the ground the 7th day of Sept, 1993.

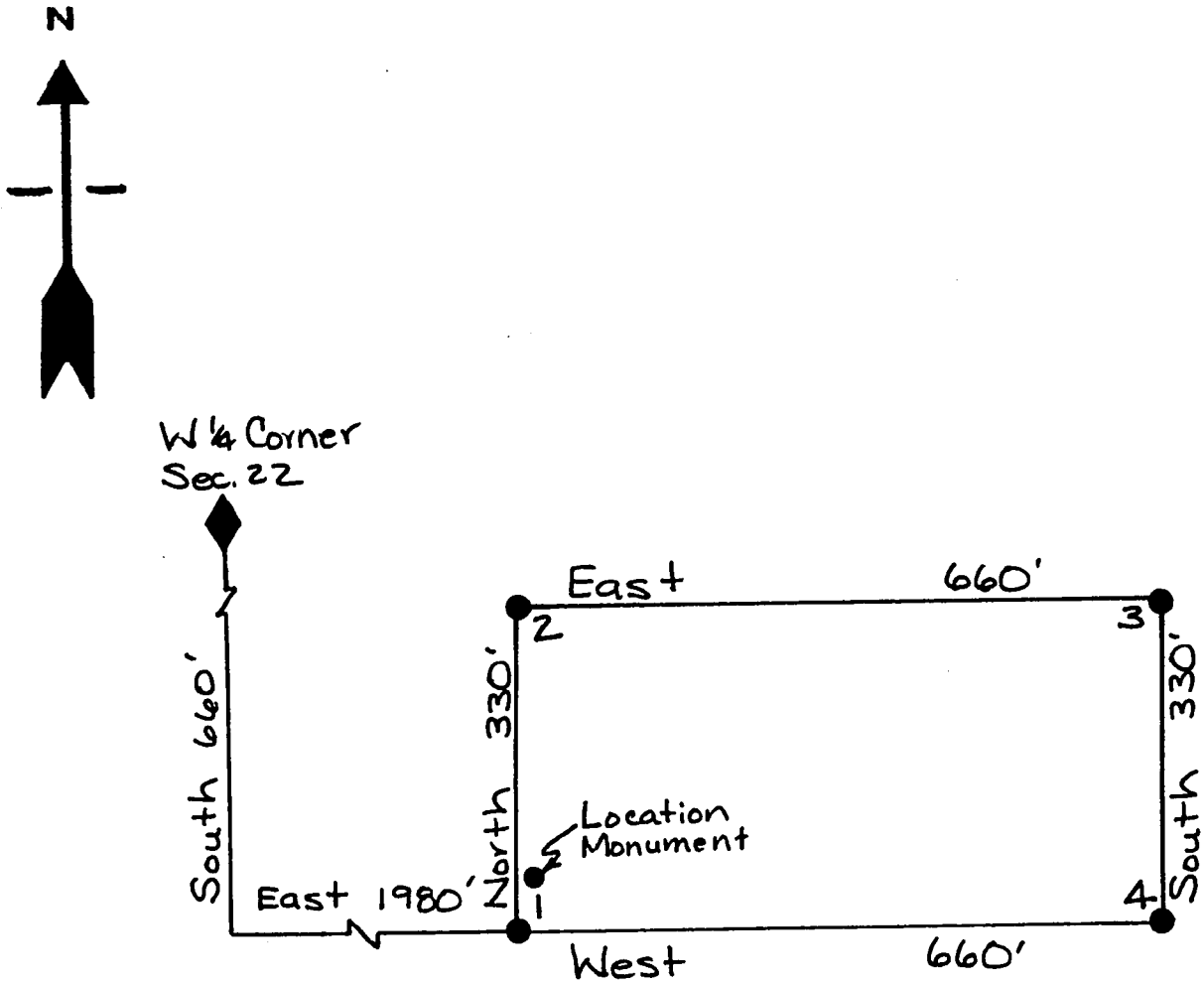
Witnesses:

Jesse Hall

Locator(s) Cyprus Miami Mining Corporation
P.O. Box "S"
Claypool, AZ 85532

By: Bill Enders, Agent

PLAT OF MILL SITE CLAIM
 (To be Attached to Recorded Copy of
Location Notice Pursuant to A.R.S. & 27-203)



1. Name of Claim Future 172 Millsite
2. Type of Claim Millsite
3. The Claim conforms to the following legal subdivision:
 Township 1 North, Range 14 East, G. & S.R.M.
 Section: NE 1/4 SW 1/4 Section 22

RECEIVED
 ARIZONA
 OCT 8 2 22 PM '93
 COUNTY CLERK'S OFFICE

4. Scale: 1" = 200'
5. The Claim is situated in Gila County, Arizona.
6. Type of corner and location monuments used: 3" Capped Plastic Pipe

A HC 327820

FEE# 93- 637414 ^{C \$ 9.00}
RECORDED AT THE REQUEST OF ^{ck# 04331}
#PAGES 2

When recorded, mail to:

CYPRUS MIAMI MINING CORPORATION
P. O. Box 3299
Englewood, Colorado 80155

Attention: Land Management Dept.

CYPRUS MIAMI MINING CORPORATION
DATE 9/17/93 TIME 3:30
OFFICIAL RECORDS OF GILA COUNTY, AZ
LINDA HAUGHT ORTEGA, RECORDER
BY Linda Haught Ortega

This Space Reserved for Recording Information

LOCATION NOTICE
(MILLSITE CLAIM)

NOTICE IS HEREBY GIVEN that the Future 173 Millsite millsite claim has been located by Cyprus Miami Mining Corporation, whose address is P.O. Box "S", Claypool, AZ 85532. This claim is 660 feet in length and 330 feet in width. The general course of this claim is East-West and it is situated in the Globe-Miami Mining District, Gila County, Arizona. The monument at which this location notice is posted lies within the boundaries of the claim at Corner No. 1. This claim runs from the location monument on which this notice is posted 5 feet in a West direction to the West end line and 655 feet in a East direction to the East end line and is also marked by four monuments, one at each corner of the claim, making the claim in the form of a parallelogram. The location monument at which this notice is posted is situated within Section 22, Township 1 North, Range 14 East, G.&S.R.M., and this claim encompasses portions of the quarter section, subdivisions(s), Section(s), Township and Range as follows:

NE 1/4 SW 1/4 Section 22, Township 1 North,
Range 14 East

The locality of this claim with reference to some natural object or permanent monument and additional information (if any) concerning its locality are as follows:

Beginning at the W 1/4 corner of Section 22, Township 1 North, Range 14 East, G. & S.R.M., thence South 660 feet,

and East 1980 feet to Corner No. 1;
thence East 660 feet to Corner No. 2;
thence South 330 feet to Corner No. 3;
thence West 660 feet to Corner No. 4;
thence North 330 feet to Corner No. 1;

DATED AND POSTED on the ground the 7th day of Sept, 1993.

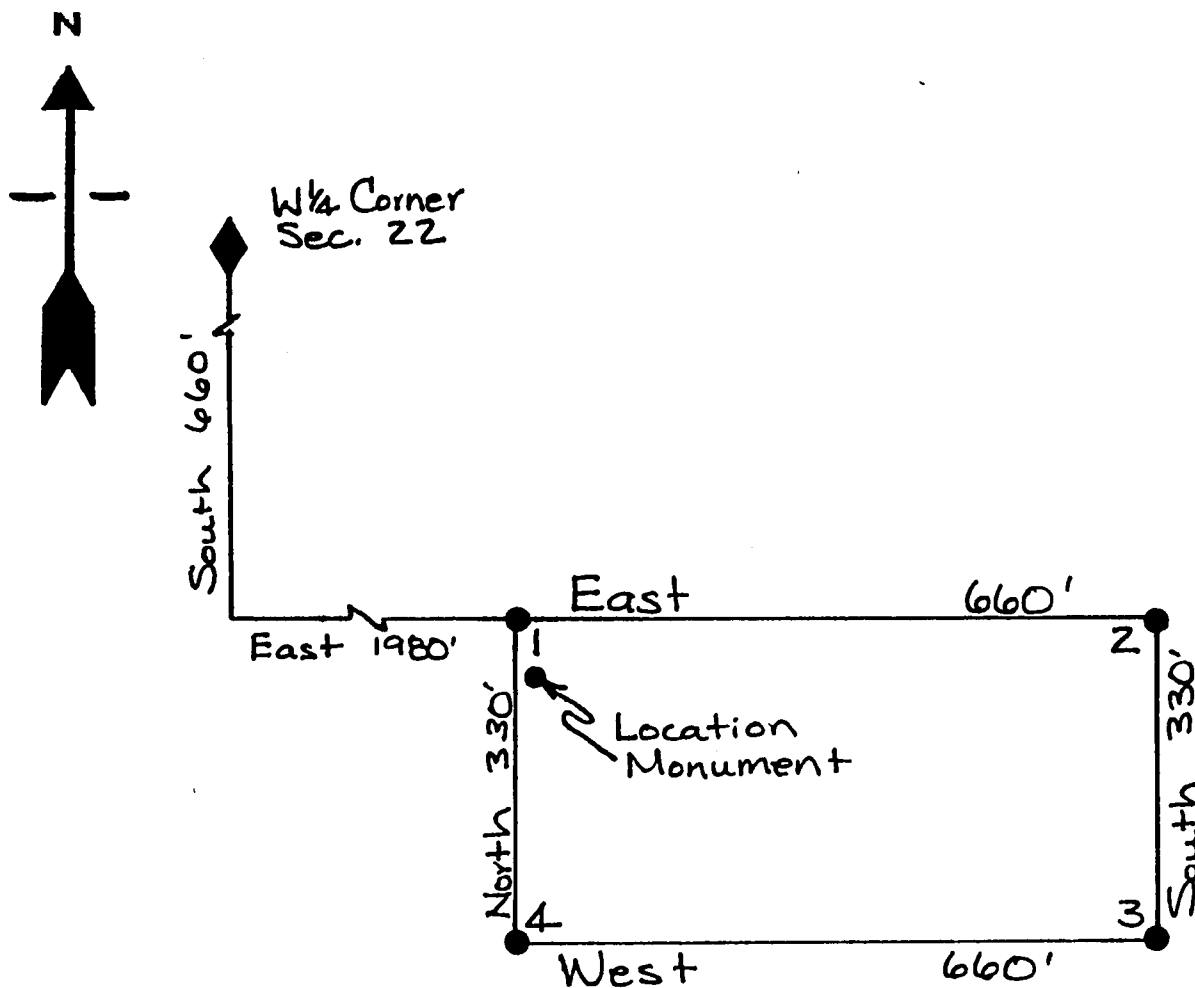
Witnesses:

Joan Hollen

Locator(s) Cyprus Miami Mining Corporation
P.O. Box "S"
Claypool, AZ 85532

By: Bill Enders, Agent

PLAT OF MILL SITE CLAIM
(To be Attached to Recorded Copy of
Location Notice Pursuant to A.R.S. § 27-203)



A MC 327821

1. Name of Claim Future 173 Millsite
2. Type of Claim Millsite
3. The Claim conforms to the following legal subdivision:
 Township 1 North, Range 14 East, G. & S.R.M.
 Section: NE 1/4 SW 1/4 Section 22
4. Scale: 1" = 200'
5. The Claim is situated in Gila County, Arizona.
6. Type of corner and location monuments used: 3" Capped Plastic Pipe

RECEIVED
 ARIZONA DEPT. OF REVENUE
 OCT 8 2 22 PM '93

FEE# 93- 637415 ^{C \$9.00}
RECORDED AT THE REQUEST OF ^{ck# 04331}
^{#PAGES 2}

When recorded, mail to:

CYPRUS MIAMI MINING CORPORATION
P. O. Box 3299
Englewood, Colorado 80155

Attention: Land Management Dept.

CYPRUS MIAMI MINING CORPORATION

DATE 9/17/93 TIME 3:30

OFFICIAL RECORDS OF GILA COUNTY, AZ
LINDA HAUGHT ORTEGA, RECORDER

BY Linda Haught Ortega

This Space Reserved for Recording Information

**LOCATION NOTICE
(MILLSITE CLAIM)**

NOTICE IS HEREBY GIVEN that the Future 174 Millsite millsite claim has been located by Cyprus Miami Mining Corporation, whose address is P.O. Box "S", Claypool, AZ 85532. This claim is

660 feet in length and 330 feet in width. The general course of this claim is East-West and it is situated in the Globe-Miami Mining District, Gila County, Arizona. The monument at which this location notice is posted lies within the boundaries of the claim at Corner No. 1. This claim runs from the location monument on which this notice is posted 5 feet in a West direction to the West end line and 655 feet in a East direction to the East end line and is also marked by four monuments, one at each corner of the claim, making the claim in the form of a parallelogram. The location monument at which this notice is posted is situated within Section 22, Township 1 North, Range 14 East, G.&S.R.M., and this claim encompasses portions of the quarter section, subdivisions(s), Section(s), Township and Range as follows:

NE 1/4 SW 1/4 Section 22, Township 1 North,
Range 14 East

The locality of this claim with reference to some natural object or permanent monument and additional information (if any) concerning its locality are as follows:

Beginning at the W 1/4 corner of Section 22, Township 1 North, Range 14 East, G. & S.R.M., thence South 1320 feet

and East 1980 feet to Corner No. 1;

thence North 330 feet to Corner No. 2;

thence East 660 feet to Corner No. 3;

thence South 330 feet to Corner No. 4;

thence West 660 feet to Corner No. 1;

DATED AND POSTED on the ground the 7th day of Sept, 1993.

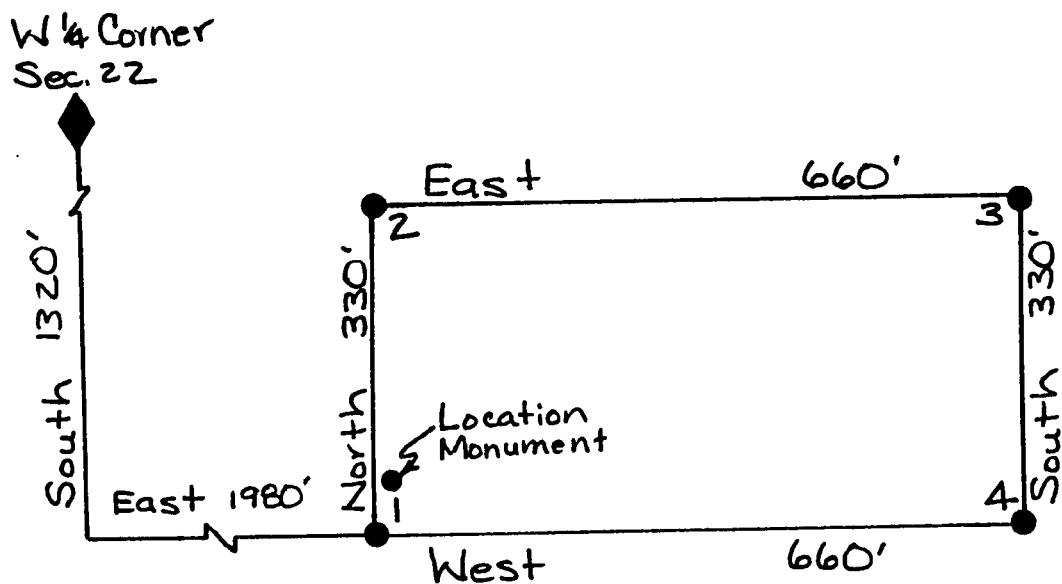
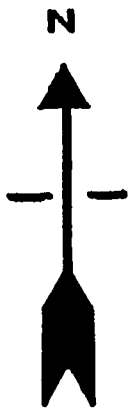
Witnesses:

Jason Holland

Locator(s) Cyprus Miami Mining Corporation
P.O. Box "S"
Claypool, AZ 85532

By: Bill C. Enslin, Agent

PLAT OF MILL SITE CLAIM
(To be Attached to Recorded Copy of
Location Notice Pursuant to A.R.S. § 27-203)



A MC 327822

1. Name of Claim Future 174 Millsite
2. Type of Claim Millsite
3. The Claim conforms to the following legal subdivision:
 Township 1 North, Range 14 East, G. & S.R.M.
 Section: NE 1/4 SW 1/4 Section 22
4. Scale: 1" = 200'
5. The Claim is situated in Gila County, Arizona.
6. Type of corner and location monuments used: 3" Capped Plastic Pipe

RECORDED
 ARIZONA RECORDS SERVICE
 OCT 8 2 22 PM '93

When recorded, mail to:

CYPRUS MIAMI MINING CORPORATION
P. O. Box 3299
Englewood, Colorado 80155

Attention: Land Management Dept.

FEE# 93- 637416 C \$9.00
RECORDED AT THE REQUEST OF ck# 04331
#PAGES 2

CYPRUS MIAMI MINING CORPORATION

DATE 9/17/93 TIME 3:30

OFFICIAL RECORDS OF GILA COUNTY, AZ
LINDA HAUGHT ORTEGA, RECORDER

BY Linda Haught Ortega

This Space Reserved for Recording Information

LOCATION NOTICE
(MILLSITE CLAIM)

NOTICE IS HEREBY GIVEN that the Future 175 Millsite millsite claim has been located by Cyprus Miami Mining Corporation, whose address is P.O. Box "S", Claypool, AZ 85532. This claim is 660 feet in length and 330 feet in width. The general course of this claim is East-West and it is situated in the Globe-Miami Mining District, Gila County, Arizona. The monument at which this location notice is posted lies within the boundaries of the claim at Corner No. 1. This claim runs from the location monument on which this notice is posted 5 feet in a West direction to the West end line and 655 feet in a East direction to the East end line and is also marked by four monuments, one at each corner of the claim, making the claim in the form of a parallelogram. The location monument at which this notice is posted is situated within Section 22, Township 1 North, Range 14 East, G.&S.R.M., and this claim encompasses portions of the quarter section, subdivisions(s), Section(s), Township and Range as follows:

SE 1/4 SW 1/4 Section 22, Township 1 North,
Range 14 East

The locality of this claim with reference to some natural object or permanent monument and additional information (if any) concerning its locality are as follows:

Beginning at the W 1/4 corner of Section 22, Township 1 North, Range 14 East, G. & S.R.M., thence South 1320 feet,

and East 1980 feet to Corner No. 1;

thence East 660 feet to Corner No. 2;

thence South 330 feet to Corner No. 3;

thence West 660 feet to Corner No. 4;

thence North 330 feet to Corner No. 1;

DATED AND POSTED on the ground the 7th day of Sept, 1993.

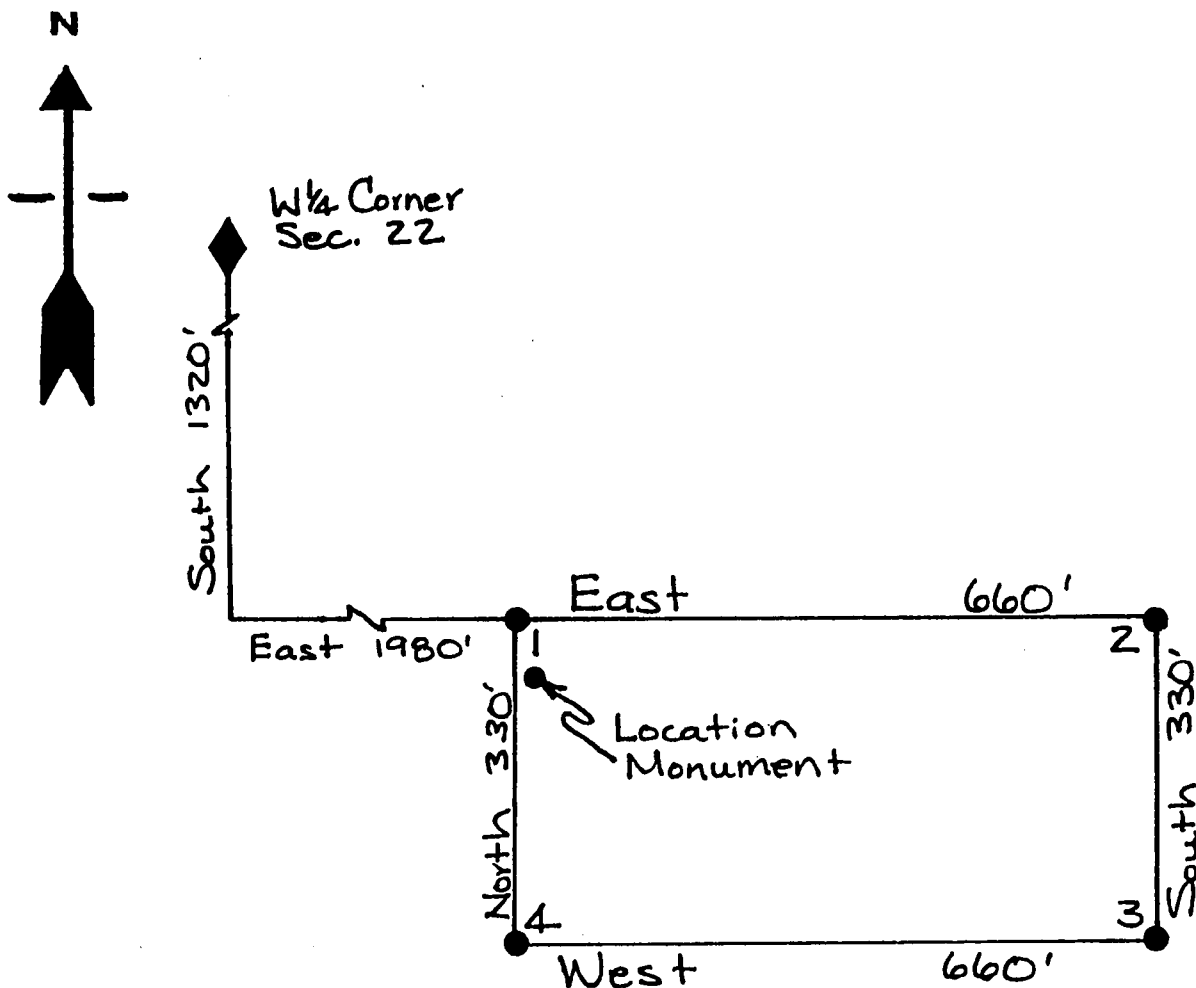
Witnesses:

Jason Hollen

Locator(s) Cyprus Miami Mining Corporation
P.O. Box "S"
Claypool, AZ 85532

By: Bill Encler, Agent

PLAT OF MILL SITE CLAIM
 (To be Attached to Recorded Copy of
Location Notice Pursuant to A.R.S. § 27-203)



A MC 327823

1. Name of Claim Future 175 Millsite

2. Type of Claim Millsite

3. The Claim conforms to the following legal subdivision:

Township 1 North, Range 14 East, G. & S.R.M.

Section: SE 1/4 SW 1/4 Section 22

4. Scale: 1" = 200'

5. The Claim is situated in Gila County, Arizona.

6. Type of corner and location monuments used: 3" Capped Plastic Pipe

RECEIVED
ARIZONA DEPT. OF REVENUE
Oct 8 2 23 PM '93

FEE# 93- 637417 \$9.00
RECORDED AT THE REQUEST OF ck# 04331
#PAGES 2

When recorded, mail to:

CYPRUS MIAMI MINING CORPORATION
P. O. Box 3299
Englewood, Colorado 80155

Attention: Land Management Dept.

CYPRUS MIAMI MINING CORPORATION
DATE 9/17/93 TIME 3:30
OFFICIAL RECORDS OF GILA COUNTY, AZ
LINDA HAUGHT ORTEGA, RECORDER
BY Linda Haught Ortega

This Space Reserved for Recording Information

LOCATION NOTICE
(MILLSITE CLAIM)

NOTICE IS HEREBY GIVEN that the Future 176 Millsite millsite claim has been located by Cyprus Miami Mining Corporation, whose address is P.O. Box "S", Claypool, AZ 85532. This claim is 660 feet in length and 330 feet in width. The general course of this claim is East-West and it is situated in the Globe-Miami Mining District, Gila County, Arizona. The monument at which this location notice is posted lies within the boundaries of the claim at Corner No. 1. This claim runs from the location monument on which this notice is posted 5 feet in a West direction to the West end line and 655 feet in a East direction to the East end line and is also marked by four monuments, one at each corner of the claim, making the claim in the form of a parallelogram. The location monument at which this notice is posted is situated within Section 22, Township 1 North, Range 14 East, G.&S.R.M., and this claim encompasses portions of the quarter section, subdivisions(s), Section(s), Township and Range as follows:

SE 1/4 SW 1/4 Section 22, Township 1 North,
Range 14 East

The locality of this claim with reference to some natural object or permanent monument and additional information (if any) concerning its locality are as follows: Beginning at the W 1/4 corner of Section 22, Township 1 North, Range 14 East, G. & S.R.M., thence South 1980 feet, and East 1980 feet to Corner No. 1; thence North 330 feet to Corner No. 2; thence East 660 feet to Corner No. 3; thence South 330 feet to Corner No. 4; thence West 660 feet to Corner No. 1;

DATED AND POSTED on the ground the 7th day of Sept, 1993.

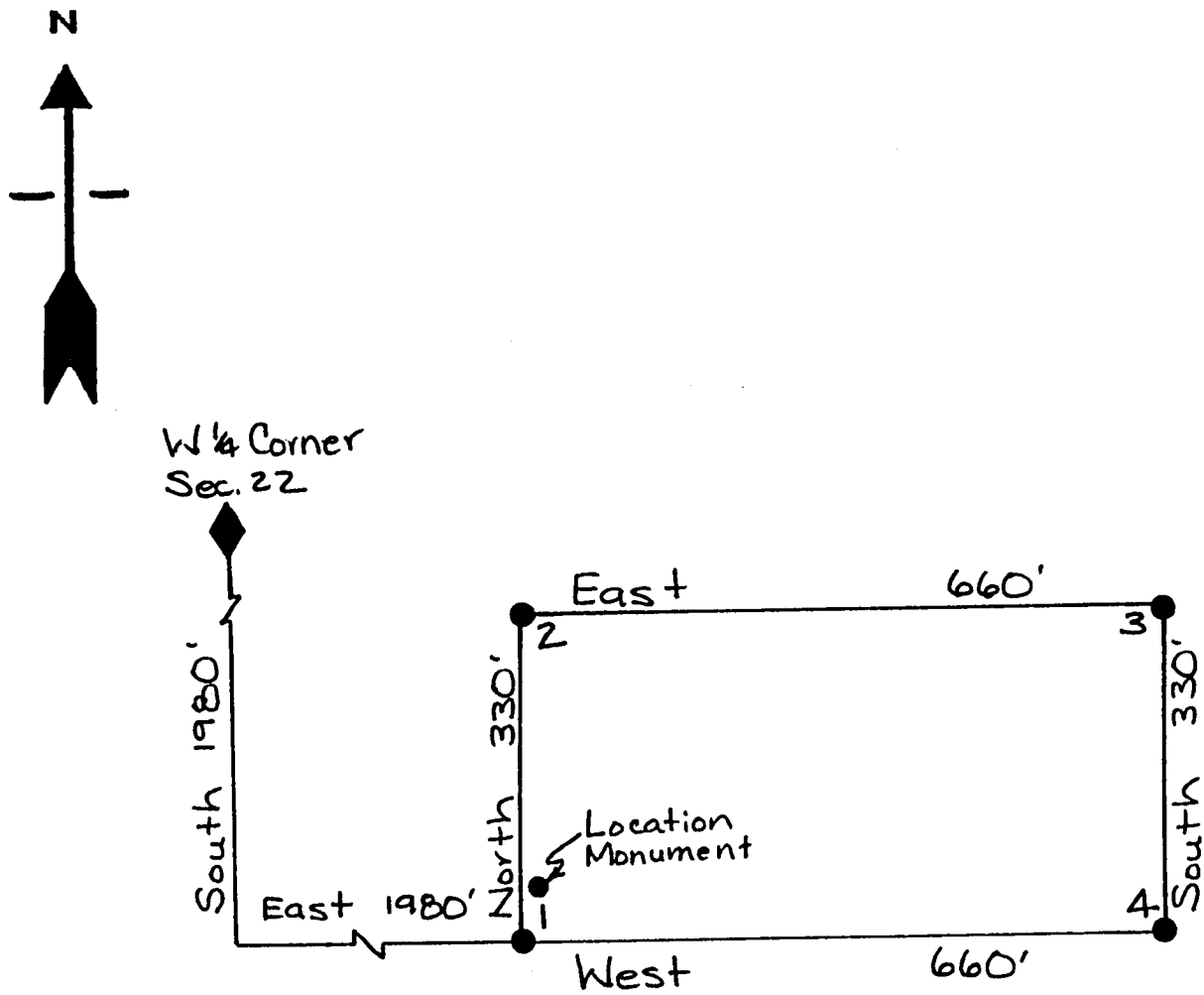
Witnesses:

Jason Hollen

Locator(s) Cyprus Miami Mining Corporation
P.O. Box "S"
Claypool, AZ 85532

By: Bill Enslin, Agent

PLAT OF MILL SITE CLAIM
(To be Attached to Recorded Copy of
Location Notice Pursuant to A.R.S. § 27-203)



A MC 327824

1. Name of Claim Future 176 Millsite
2. Type of Claim Millsite
3. The Claim conforms to the following legal subdivision:
Township 1 North, Range 14 East, G. & S.R.M.
Section: SE 1/4 SW 1/4 Section 22
4. Scale: 1" = 200'
5. The Claim is situated in Gila County, Arizona.
6. Type of corner and location monuments used: 3" Capped Plastic Pipe

RECEIVED
OCT 10 2 23 PM '93
COUNTY CLERK
GILA COUNTY, ARIZONA

When recorded, mail to:

CYPRUS MIAMI MINING CORPORATION
P. O. Box 3299
Englewood, Colorado 80155

Attention: Land Management Dept.

FEE# 93-
RECORDED AT THE REQUEST OF

637418

ck# 04331
#PAGES 2

CYPRUS MIAMI MINING CORPORATION

DATE 9/17/93 TIME 3:30

OFFICIAL RECORDS OF GILA COUNTY, AZ
LINDA HAUGHT ORTEGA, RECORDER

BY

Linda Haught Ortega

This Space Reserved for Recording Information

LOCATION NOTICE
(MILLSITE CLAIM)

NOTICE IS HEREBY GIVEN that the Future 177 Millsite millsite claim has been located by Cyprus Miami Mining Corporation, whose address is P.O. Box "S", Claypool, AZ 85532. This claim is 660 feet in length and 330 feet in width. The general course of this claim is East-West and it is situated in the Globe-Miami Mining District, Gila County, Arizona. The monument at which this location notice is posted lies within the boundaries of the claim at Corner No. 1. This claim runs from the location monument on which this notice is posted 5 feet in a West direction to the West end line and 655 feet in a East direction to the East end line and is also marked by four monuments, one at each corner of the claim, making the claim in the form of a parallelogram. The location monument at which this notice is posted is situated within Section 22, Township 1 North, Range 14 East, G.&S.R.M., and this claim encompasses portions of the quarter section, subdivisions(s), Section(s), Township and Range as follows:

SE 1/4 SW 1/4 Section 22, Township 1 North,
Range 14 East

The locality of this claim with reference to some natural object or permanent monument and additional information (if any) concerning its locality are as follows:

Beginning at the W 1/4 corner of Section 22, Township 1 North, Range 14 East, G. & S.R.M., thence South 1980 feet,

and East 1980 feet to Corner No. 1;
thence East 660 feet to Corner No. 2;
thence South 330 feet to Corner No. 3;
thence West 660 feet to Corner No. 4;
thence North 330 feet to Corner No. 1;

DATED AND POSTED on the ground the 7th day of Sept, 1993.

Witnesses:

James Hollen

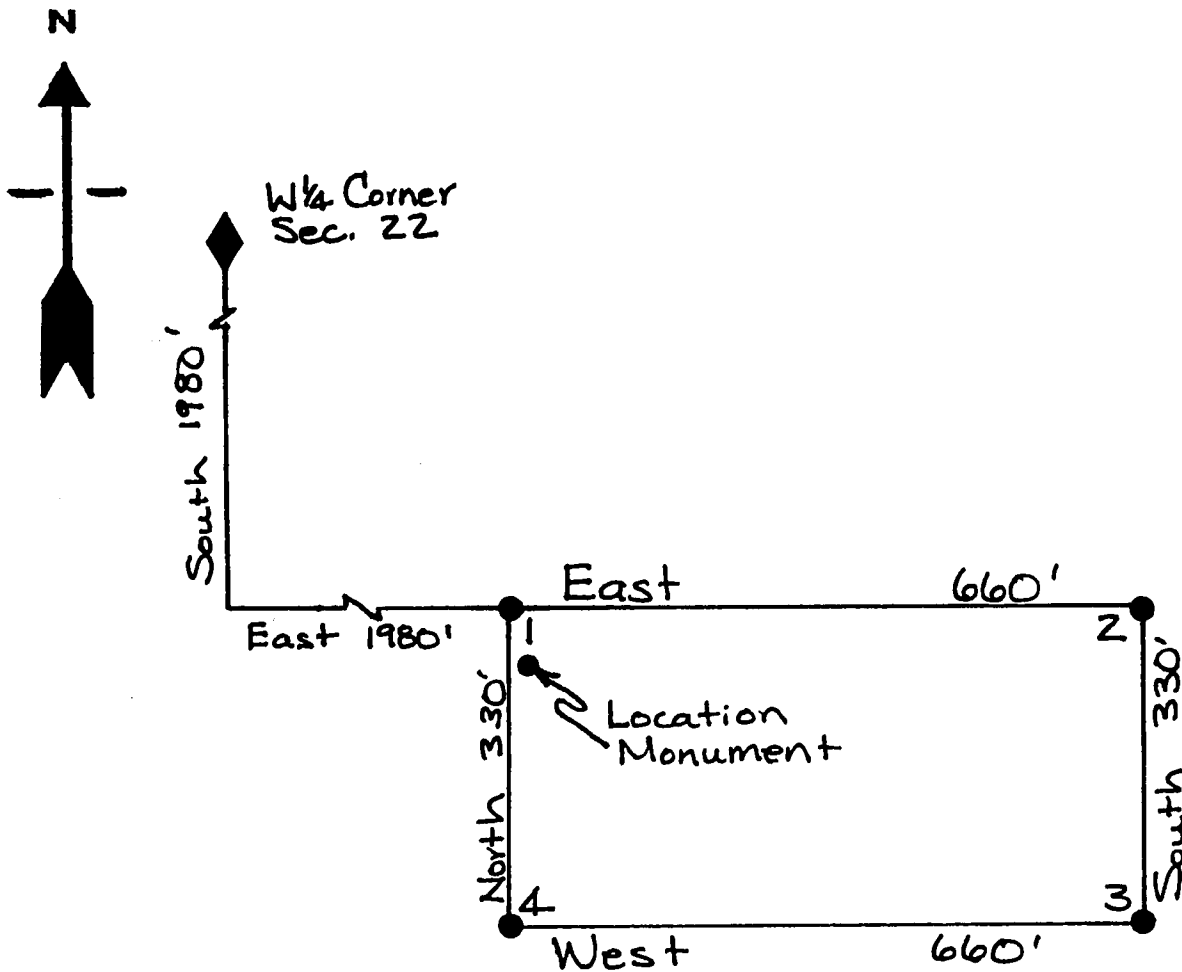
Locator(s) Cyprus Miami Mining Corporation

P.O. Box "S"

Claypool, AZ 85532

By: Bill Enos, Agent

PLAT OF MILL SITE CLAIM
(To be Attached to Recorded Copy of
Location Notice Pursuant to A.R.S. § 27-203)



A MC 327825

1. Name of Claim Future 177 Millsite
2. Type of Claim Millsite
3. The Claim conforms to the following legal subdivision:
 Township 1 North, Range 14 East, G. & S.R.M.
 Section: SE 1/4 SW 1/4 Section 22
4. Scale: 1" = 200'
5. The Claim is situated in Gila County, Arizona.
6. Type of corner and location monuments used: 3" Capped Plastic Pipe

RECEIVED
 ARIZONA DEPT. OF REVENUE
 OCT 8 2 23 PM '93

FEE# 93-

637419

C \$ 9.00

ck# 04331

#PAGES 2

RECORDED AT THE REQUEST OF

When recorded, mail to:

CYPRUS MIAMI MINING CORPORATION
P. O. Box 3299
Englewood, Colorado 80155

Attention: Land Management Dept.

CYPRUS MIAMI MINING CORPORATION

DATE 9/17/93

TIME 3:30

OFFICIAL RECORDS OF GILA COUNTY, AZ
LINDA HAUGHT ORTEGA, RECORDER

BY

Linda Haught Ortega

This Space Reserved for Recording Information

LOCATION NOTICE (MILLSITE CLAIM)

NOTICE IS HEREBY GIVEN that the Future 178 Millsite millsite claim has been located by Cyprus Miami Mining Corporation, whose address is P.O. Box "S", Claypool, AZ 85532. This claim is 660 feet in length and 330 feet in width. The general course of this claim is East-West and it is situated in the Globe-Miami Mining District, Gila County, Arizona. The monument at which this location notice is posted lies within the boundaries of the claim at Corner No. 1. This claim runs from the location monument on which this notice is posted 5 feet in a West direction to the West end line and 655 feet in a East direction to the East end line and is also marked by four monuments, one at each corner of the claim, making the claim in the form of a parallelogram. The location monument at which this notice is posted is situated within Section 22, Township 1 North, Range 14 East, G.&S.R.M., and this claim encompasses portions of the quarter section, subdivisions(s), Section(s), Township and Range as follows:

SE¹/₄ & SW¹/₄ Section 22, Township 1 North,
Range 14 East

The locality of this claim with reference to some natural object or permanent monument and additional information (if any) concerning its locality are as follows:

Beginning at the W¹/₄ corner of Section 22, Township 1 North, Range 14 East, G. & S.R.M., thence South 2640 feet, and East 1980 feet to Corner No. 1;
thence North 330 feet to Corner No. 2;
thence East 660 feet to Corner No. 3;
thence South 330 feet to Corner No. 4;
thence West 660 feet to Corner No. 1;

DATED AND POSTED on the ground the 27th day of Sept, 1993.

Witnesses:

Jason Holland

Locator(s) Cyprus Miami Mining CorporationP.O. Box "S"Claypool, AZ 85532

By:

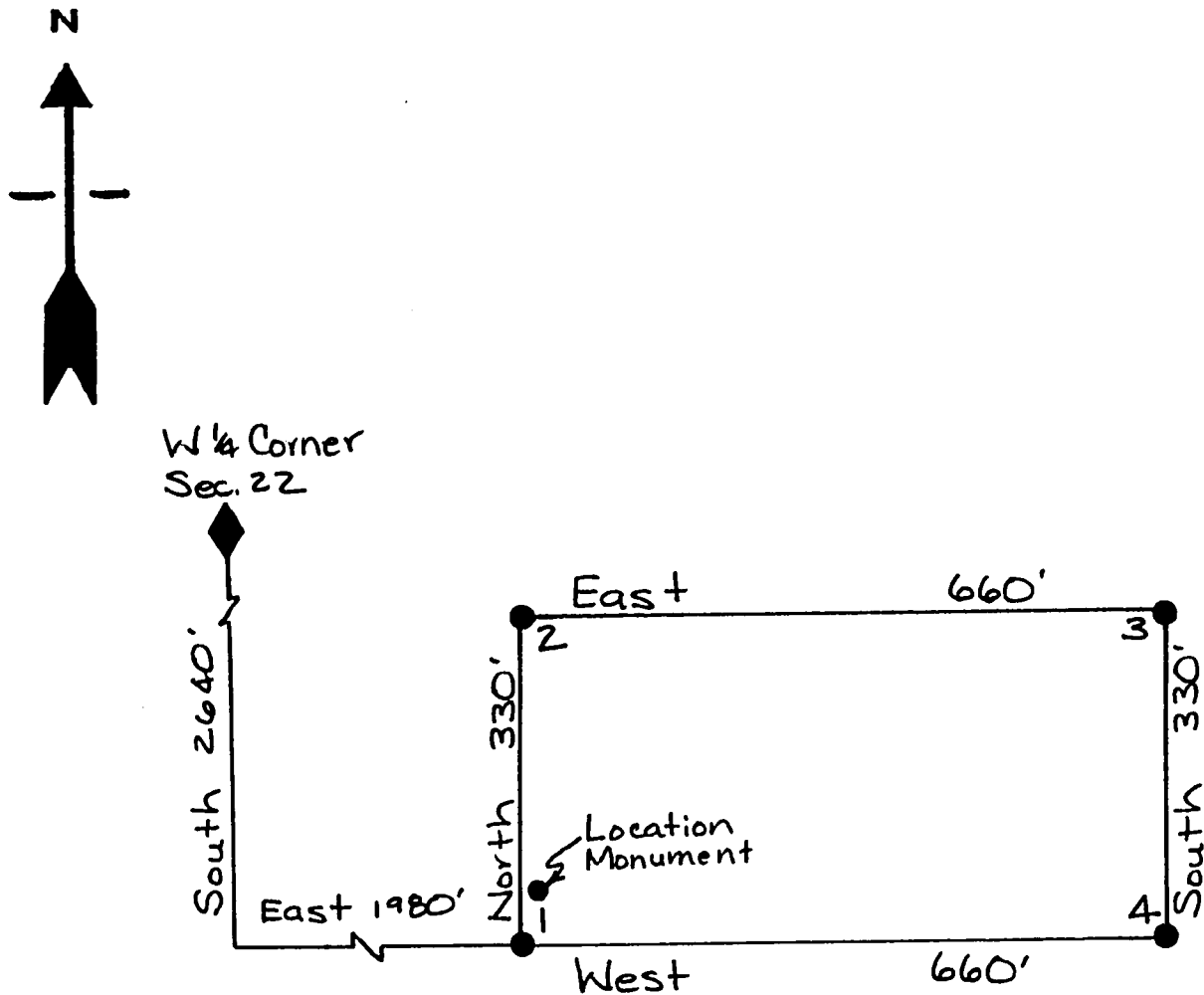
Bill Groves, Agent

A HC 327826

RECEIVED

SEP 23 PM '93

PLAT OF MILL SITE CLAIM
(To be Attached to Recorded Copy of
Location Notice Pursuant to A.R.S. § 27-203)



A MC 327826

1. Name of Claim Future 178 Millsite
2. Type of Claim Millsite
3. The Claim conforms to the following legal subdivision:
 Township 1 North, Range 14 East, G. & S.R.M.
 Section: SE 1/4 SW 1/4 Section 22
4. Scale: 1" = 200'
5. The Claim is situated in Gila County, Arizona.
6. Type of corner and location monuments used: 3" Capped Plastic Pipe

RECEIVED
 FILE
 OCT 8 2 23 PM '93

FEE# 93-

637110

RECORDED AT THE REQUEST OF

ck#04331

#PAGES 2

When recorded, mail to:

CYPRUS MIAMI MINING CORPORATION
P. O. Box 3299
Englewood, Colorado 80155

Attention: Land Management Dept.

CYPRUS MIAMI MINING CORPORATION

DATE 9/17/93

TIME 3:30

OFFICIAL RECORDS OF GILA COUNTY, AZ
LINDA HAUGHT ORTEGA, RECORDER

BY

Linda Haught Ortega

This Space Reserved for Recording Information

LOCATION NOTICE (MILLSITE CLAIM)

NOTICE IS HEREBY GIVEN that the Future 179 Millsite millsite claim has been located by Cyprus Miami Mining Corporation, whose address is P.O. Box "S", Claypool, AZ 85532. This claim is 660 feet in length and 330 feet in width. The general course of this claim is East-West and it is situated in the Globe-Miami Mining District, Gila County, Arizona. The monument at which this location notice is posted lies within the boundaries of the claim at Corner No. 1. This claim runs from the location monument on which this notice is posted 5 feet in a West direction to the West end line and 655 feet in a East direction to the East end line and is also marked by four monuments, one at each corner of the claim, making the claim in the form of a parallelogram. The location monument at which this notice is posted is situated within Section 27, Township 1 North, Range 14 East, G.&S.R.M., and this claim encompasses portions of the quarter section, subdivisions(s), Section(s), Township and Range as follows:

NE 1/4 NW 1/4 Section 27, Township 1 North,
Range 14 East

The locality of this claim with reference to some natural object or permanent monument and additional information (if any) concerning its locality are as follows: Beginning at the W 1/4 corner of Section 22, Township 1 North, Range 14 East, G. & S.R.M., thence South 2640 feet, and East 1980 feet to Corner No. 1; thence East 660 feet to Corner No. 2; thence South 330 feet to Corner No. 3; thence West 660 feet to Corner No. 4; thence North 330 feet to Corner No. 1;

DATED AND POSTED on the ground the 2th day of Sept, 1993.

Witnesses:

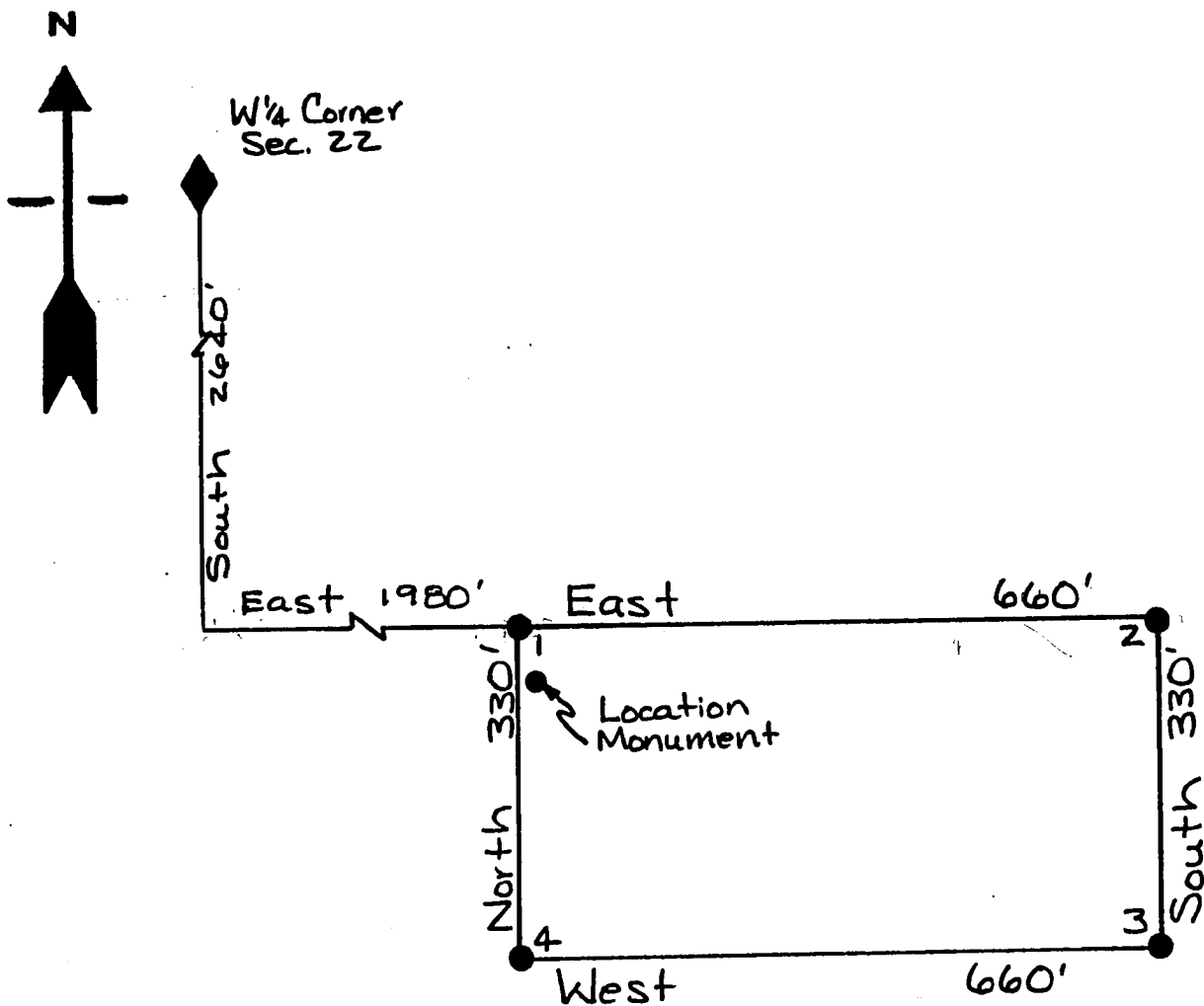
*Jason Hall*Locator(s) Cyprus Miami Mining CorporationP.O. Box "S"Claypool, AZ 85532By: Bill Enders, Agent

A HC 327827

OCT 6 2 23 PM '93

RECEIVED

PLAT OF MILL SITE CLAIM
(To be Attached to Recorded Copy of
Location Notice Pursuant to A.R.S. § 27-203)



A. H. C. 327827

1. Name of Claim Future 179 Millsite
2. Type of Claim Millsite
3. The Claim conforms to the following legal subdivision:
 Township 1 North, Range 14 East, G. & S.R.M.
 Section: NE 1/4 NW 1/4 Section 27
4. Scale: 1" = 200'
5. The Claim is situated in Gila County, Arizona.
6. Type of corner and location monuments used: 3" Capped Plastic Pipe

RECORDED
 ARIZONA COUNTY CLERK
 OCT 8 2 23 PM '93

FEE# 93- 637421 0 \$ 9.00
RECORDED AT THE REQUEST OF ck# 04331
#PAGES 2

When recorded, mail to:

CYPRUS MIAMI MINING CORPORATION
P. O. Box 3299
Englewood, Colorado 80155

Attention: Land Management Dept.

CYPRUS MIAMI MINING CORPORATION

DATE 9/17/93 TIME 3:30

OFFICIAL RECORDS OF GILA COUNTY, AZ
LINDA HAUGHT ORTEGA, RECORDER

BY Linda Haught Ortega

This Space Reserved for Recording Information

LOCATION NOTICE
(MILLSITE CLAIM)

NOTICE IS HEREBY GIVEN that the Future 180 Millsite millsite claim has been located by Cyprus Miami Mining Corporation, whose address is P.O. Box "S", Claypool, AZ 85532. This claim is 660 feet in length and 330 feet in width. The general course of this claim is East-West and it is situated in the Globe-Miami Mining District, Gila County, Arizona. The monument at which this location notice is posted lies within the boundaries of the claim at Corner No. 1. This claim runs from the location monument on which this notice is posted 5 feet in a West direction to the West end line and 655 feet in a East direction to the East end line and is also marked by four monuments, one at each corner of the claim, making the claim in the form of a parallelogram. The location monument at which this notice is posted is situated within Section 27, Township 1 North, Range 14 East, G.&S.R.M., and this claim encompasses portions of the quarter section, subdivisions(s), Section(s), Township and Range as follows:

NE 1/4 NW 1/4 Section 27, Township 1 North,
Range 14 East

The locality of this claim with reference to some natural object or permanent monument and additional information (if any) concerning its locality are as follows:

Beginning at the W 1/4 corner of Section 22, Township 1 North, Range 14 East, G. & S.R.M., thence South 3300 feet,

and East 1980 feet to Corner No. 1;

thence North 330 feet to Corner No. 2;

thence East 660 feet to Corner No. 3;

thence South 330 feet to Corner No. 4;

thence West 660 feet to Corner No. 1;

DATED AND POSTED on the ground the 7th day of Sept, 1993.

Witnesses:

Jason Holler

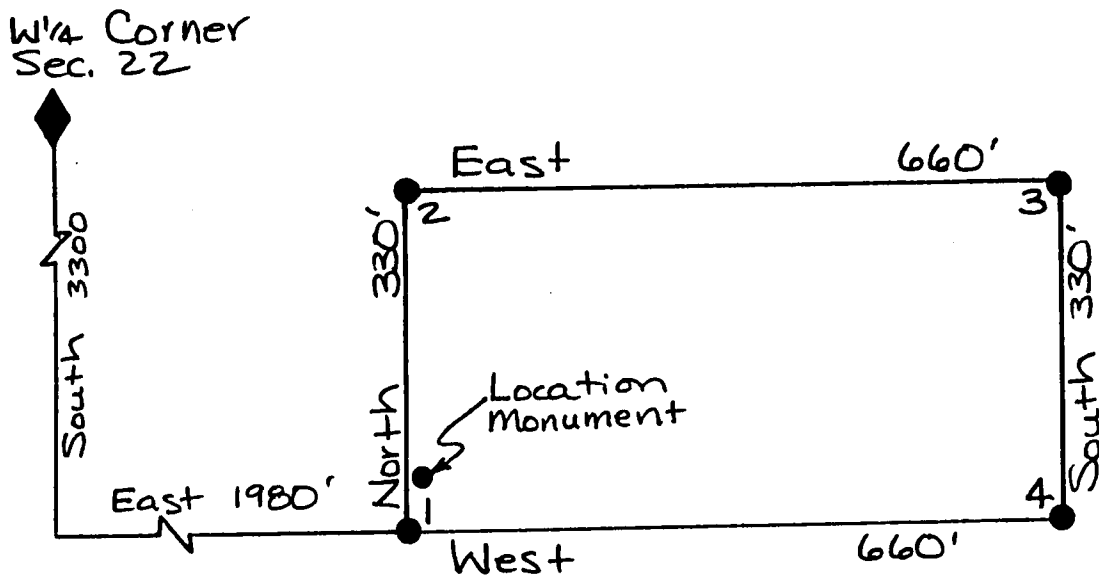
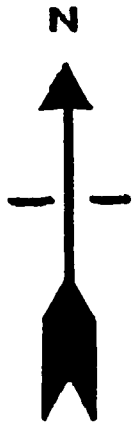
Locator(s) Cyprus Miami Mining Corporation
P.O. Box "S"
Claypool, AZ 85532

By: Bill Endless, Agent

A MC 327828

2 23 PM '93

PLAT OF MILL SITE CLAIM
(To be Attached to Recorded Copy of
Location Notice Pursuant to A.R.S. § 27-203)



1. Name of Claim Future 180 Millsite

2. Type of Claim Millsite

3. The Claim conforms to the following legal subdivision:

Township 1 North, Range 14 East, G. & S.R.M.

Section: NE 1/4 NW 1/4 Section 27

4. Scale: 1" = 200'

5. The Claim is situated in Gila County, Arizona.

6. Type of corner and location monuments used: 3" Capped Plastic Pipe

A MC 327828

OCT 0 2 23 PM '93

AS170

RECEIVED

RECORDED AT THE REQUEST OF
CYPRUS MIAMI MINING CORPORATION

DATE 9/17/93 TIME 3:30

OFFICIAL RECORDS OF GILA COUNTY, AZ
LINDA HAUGHT-ORTEGA, RECORDER

BY Linda Haught-Ortega

This Space Reserved for Recording Information

When recorded, mail to:

CYPRUS MIAMI MINING CORPORATION
P. O. Box 3299
Englewood, Colorado 80155

Attention: Land Management Dept.

LOCATION NOTICE
(MILLSITE CLAIM)

NOTICE IS HEREBY GIVEN that the Future 181 Millsite millsite claim has been located by Cyprus Miami Mining Corporation, whose address is P.O. Box "S", Claypool, AZ 85532. This claim is 660 feet in length and 330 feet in width. The general course of this claim is East-West and it is situated in the Globe-Miami Mining District, Gila County, Arizona. The monument at which this location notice is posted lies within the boundaries of the claim at Corner No. 1. This claim runs from the location monument on which this notice is posted 5 feet in a West direction to the West end line and 655 feet in a East direction to the East end line and is also marked by four monuments, one at each corner of the claim, making the claim in the form of a parallelogram. The location monument at which this notice is posted is situated within Section 27, Township 1 North, Range 14 East, G.&S.R.M., and this claim encompasses portions of the quarter section, subdivisions(s), Section(s), Township and Range as follows:

NE 1/4 NW 1/4 Section 27, Township 1 North,
Range 14 East

The locality of this claim with reference to some natural object or permanent monument and additional information (if any) concerning its locality are as follows: Beginning at the W 1/4 corner of Section 22, Township 1 North, Range 14 East, G. & S.R.M., thence South 3300 feet, and East 1980 feet to Corner No. 1; thence East 660 feet to Corner No. 2; thence South 330 feet to Corner No. 3; thence West 660 feet to Corner No. 4; thence North 330 feet to Corner No. 1;

DATED AND POSTED on the ground the 7th day of Sept, 1993.

Witnesses:
Jason Holland

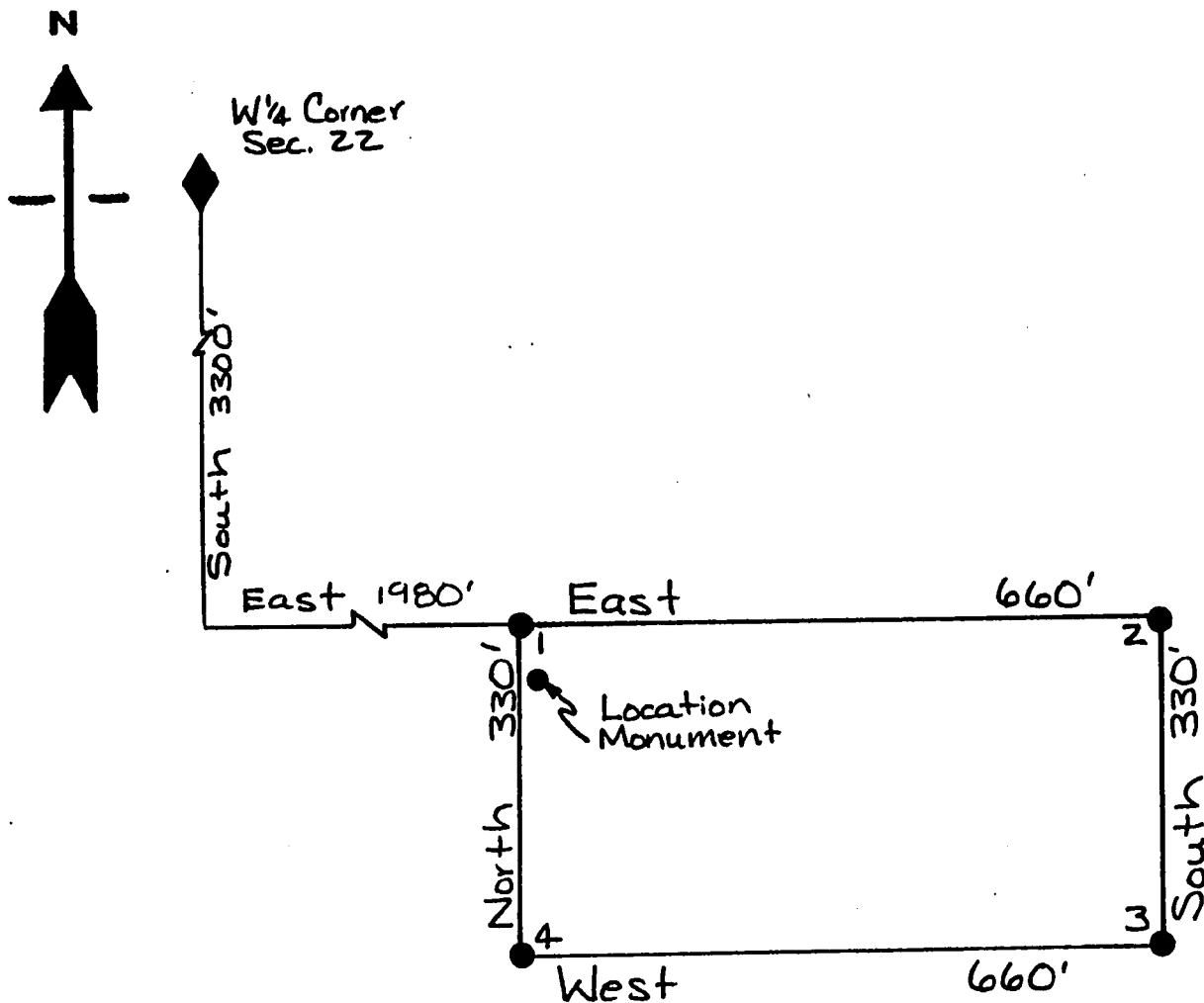
Locator(s) Cyprus Miami Mining Corporation
P.O. Box "S"
Claypool, AZ 85532

By: Bill Ender, Agent

A MC 327829

RECEIVED
OCT 8 2 23 PM '93
GILA COUNTY REC'D

PLAT OF MILL SITE CLAIM
(To be Attached to Recorded Copy of
Location Notice Pursuant to A.R.S. § 27-203)



A.M.C. 327829

1. Name of Claim Future 181 Millsite
2. Type of Claim Millsite
3. The Claim conforms to the following legal subdivision:
 Township 1 North, Range 14 East, G. & S.R.M.
 Section: NE 1/4 NW 1/4 Section 27

OCT 8 2 23 PM '93

RECEIVED

RECEIVED

4. Scale: 1" = 200'
5. The Claim is situated in Gila County, Arizona.
6. Type of corner and location monuments used: 3" Capped Plastic Pipe

CYPRUS MIAMI MINING CORPORATION

DATE 9/17/93 TIME 3:30

OFFICIAL RECORDS OF GILA COUNTY, AZ
LINDA HAUGHT ORTEGA, RECORDER

BY Linda Haught Ortega

This Space Reserved for Recording Information

When recorded, mail to:

CYPRUS MIAMI MINING CORPORATION
P. O. Box 3299
Englewood, Colorado 80155

Attention: Land Management Dept.

LOCATION NOTICE
(MILLSITE CLAIM)

NOTICE IS HEREBY GIVEN that the Future 182 Millsite millsite claim has been located by Cyprus Miami Mining Corporation, whose address is P.O. Box "S", Claypool, AZ 85532. This claim is 660 feet in length and 330 feet in width. The general course of this claim is East-West and it is situated in the Globe-Miami Mining District, Gila County, Arizona. The monument at which this location notice is posted lies within the boundaries of the claim at Corner No. 1. This claim runs from the location monument on which this notice is posted 5 feet in a West direction to the West end line and 655 feet in a East direction to the East end line and is also marked by four monuments, one at each corner of the claim, making the claim in the form of a parallelogram. The location monument at which this notice is posted is situated within Section 27, Township 1 North, Range 14 East, G.&S.R.M., and this claim encompasses portions of the quarter section, subdivisions(s), Section(s), Township and Range as follows:

NE 1/4 NW 1/4 Section 27, Township 1 North,
Range 14 East

The locality of this claim with reference to some natural object or permanent monument and additional information (if any) concerning its locality are as follows:

Beginning at the N 1/4 corner of Section 22, Township 1 North, Range 14 East, G. & S.R.M., thence South 3960 feet,

and <u>East 1980</u>	feet to Corner No. 1;
thence <u>North 330</u>	feet to Corner No. 2;
thence <u>East 660</u>	feet to Corner No. 3;
thence <u>South 330</u>	feet to Corner No. 4;
thence <u>West 660</u>	feet to Corner No. 1;

DATED AND POSTED on the ground the 7th day of Sept, 1993

Witnesses:

Jason Holler

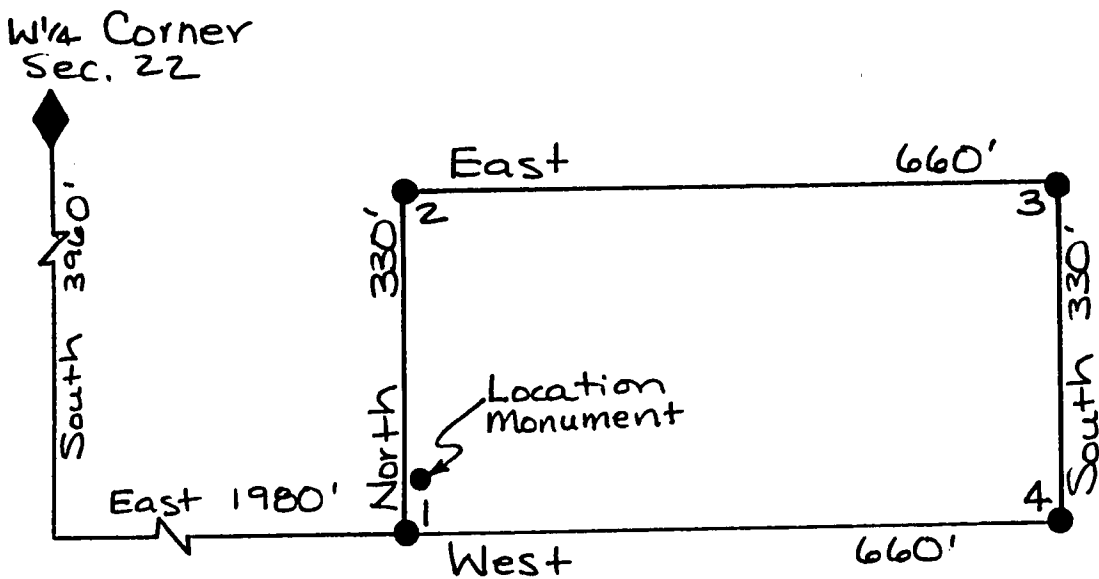
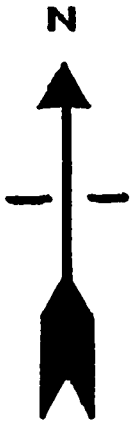
Locator(s) Cyprus Miami Mining Corporation
P.O. Box "S"
Claypool, AZ 85532

By: Bill Groden, Agent

A MC 327830

RECEIVED
FILED
OCT 8 2 24 PM
ARIZONA COUNTY CLERK
GILA COUNTY

PLAT OF MILL SITE CLAIM
(To be Attached to Recorded Copy of
Location Notice Pursuant to A.R.S. § 27-203)



1. Name of Claim Future 182 Millsite

2. Type of Claim Millsite

3. The Claim conforms to the following legal subdivision:

Township 1 North, Range 14 East, G. & S.R.M.

Section: NE 1/4 NW 1/4 Section 27

4. Scale: 1" = 200'

5. The Claim is situated in Gila County, Arizona.

6. Type of corner and location monuments used: 3" Capped Plastic Pipe

A MC 327830

OCT 8 2 24 PM '93

RECORDED

ASIZED

FEE# 93- 637424 C \$9.00
RECORDED AT THE REQUEST OF ck# 04331
#PAGES 2

When recorded, mail to:

CYPRUS MIAMI MINING CORPORATION
P. O. Box 3299
Englewood, Colorado 80155

Attention: Land Management Dept.

CYPRUS MIAMI MINING CORPORATION
DATE 9/17/93 TIME 3:30
OFFICIAL RECORDS OF GILA COUNTY, AZ
LINDA HAUGHT ORTEGA, RECORDER
BY Linda Haught Ortega

This Space Reserved for Recording Information

LOCATION NOTICE
(MILLSITE CLAIM)

NOTICE IS HEREBY GIVEN that the Future 183 Millsite millsite claim has been located by Cyprus Miami Mining Corporation, whose address is P.O. Box "S", Claypool, AZ 85532. This claim is 660 feet in length and 330 feet in width. The general course of this claim is East-West and it is situated in the Globe-Miami Mining District, Gila County, Arizona. The monument at which this location notice is posted lies within the boundaries of the claim at Corner No. 1. This claim runs from the location monument on which this notice is posted 5 feet in a East direction to the East end line and 655 feet in a West direction to the West end line and is also marked by four monuments, one at each corner of the claim, making the claim in the form of a parallelogram. The location monument at which this notice is posted is situated within Section 22, Township 1 North, Range 14 East, G.&S.R.M., and this claim encompasses portions of the quarter section, subdivisions(s), Section(s), Township and Range as follows:

NW 1/4 NE 1/4 Section 22, Township 1 North,
Range 14 East

The locality of this claim with reference to some natural object or permanent monument and additional information (if any) concerning its locality are as follows:

Beginning at the W 1/4 corner of Section 22, Township 1 North, Range 14 East, G. & S.R.M., thence East 3300 feet,
and North 1320 feet to Corner No. 1;
thence West 660 feet to Corner No. 2;
thence North 330 feet to Corner No. 3;
thence East 660 feet to Corner No. 4;
thence South 330 feet to Corner No. 1;

DATED AND POSTED on the ground the 7th day of Sept, 1993

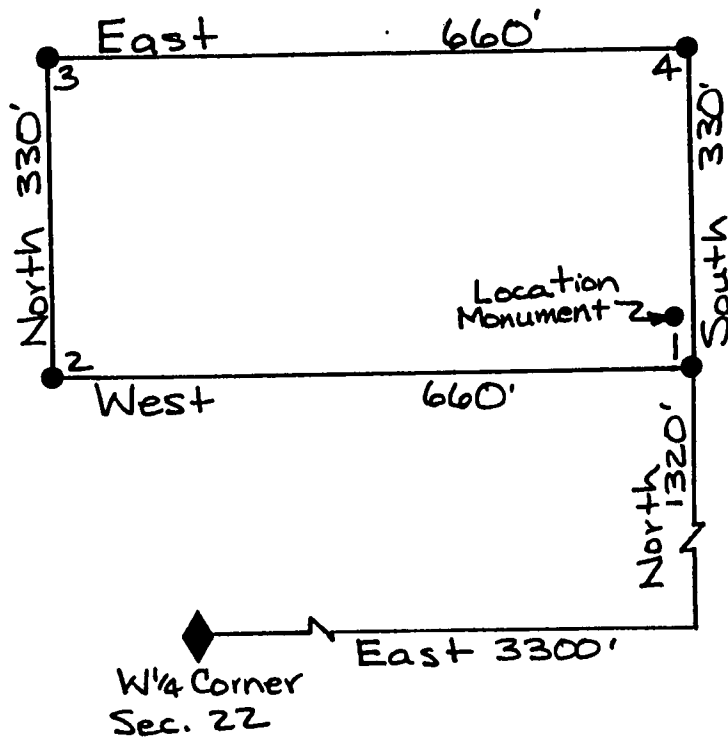
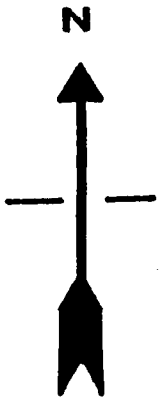
Witnesses:

Jason Hall

Locator(s) Cyprus Miami Mining Corporation
P.O. Box "S"
Claypool, AZ 85532

By: B. B. Enders, Agent

PLAT OF MILL SITE CLAIM
(To be Attached to Recorded Copy of
Location Notice Pursuant to A.R.S. § 27-203)



1. Name of Claim Future 183 Millsite

2. Type of Claim Millsite

3. The Claim conforms to the following legal subdivision:

Township 1 North, Range 14 East, G. & S.R.M.

Section: NW 1/4 NE 1/4 Section 22

4. Scale: 1" = 200'

5. The Claim is situated in Gila County, Arizona.

6. Type of corner and location monuments used: 3" Capped Plastic Pipe

Oct 8 2 24 PM '93

RECORDED

FILE

A MC 327831

FEE# 93- 637425 C \$ 9.00
RECORDED AT THE REQUEST OF ck# 04331
#PAGES 2

When recorded, mail to:

CYPRUS MIAMI MINING CORPORATION
P. O. Box 3299
Englewood, Colorado 80155

Attention: Land Management Dept.

CYPRUS MIAMI MINING CORPORATION
DATE 9/17/93 TIME 3:30
OFFICIAL RECORDS OF GILA COUNTY, AZ
LINDA HAUGHT ORTEGA, RECORDER
BY Linda Haught Ortega

This Space Reserved for Recording Information

LOCATION NOTICE
(MILLSITE CLAIM)

NOTICE IS HEREBY GIVEN that the Future 184 Millsite millsite claim has been located by Cyprus Miami Mining Corporation, whose address is P.O. Box "S", Claypool, AZ 85532. This claim is 660 feet in length and 330 feet in width. The general course of this claim is East-West and it is situated in the Globe-Miami Mining District, Gila County, Arizona. The monument at which this location notice is posted lies within the boundaries of the claim at Corner No. 1. This claim runs from the location monument on which this notice is posted 5 feet in a East direction to the East end line and 655 feet in a West direction to the West end line and is also marked by four monuments, one at each corner of the claim, making the claim in the form of a parallelogram. The location monument at which this notice is posted is situated within Section 22, Township 1 North, Range 14 East, G.&S.R.M., and this claim encompasses portions of the quarter section, subdivisions(s), Section(s), Township and Range as follows:

SW 1/4 NE 1/4 Section 22, Township 1 North,
Range 14 East

The locality of this claim with reference to some natural object or permanent monument and additional information (if any) concerning its locality are as follows: Beginning at the W 1/4 corner of Section 22, Township 1 North, Range 14 East, G. & S.R.M., thence East 3300 feet, and North 1320 feet to Corner No. 1; thence South 330 feet to Corner No. 2; thence West 660 feet to Corner No. 3; thence North 330 feet to Corner No. 4; thence East 660 feet to Corner No. 1;

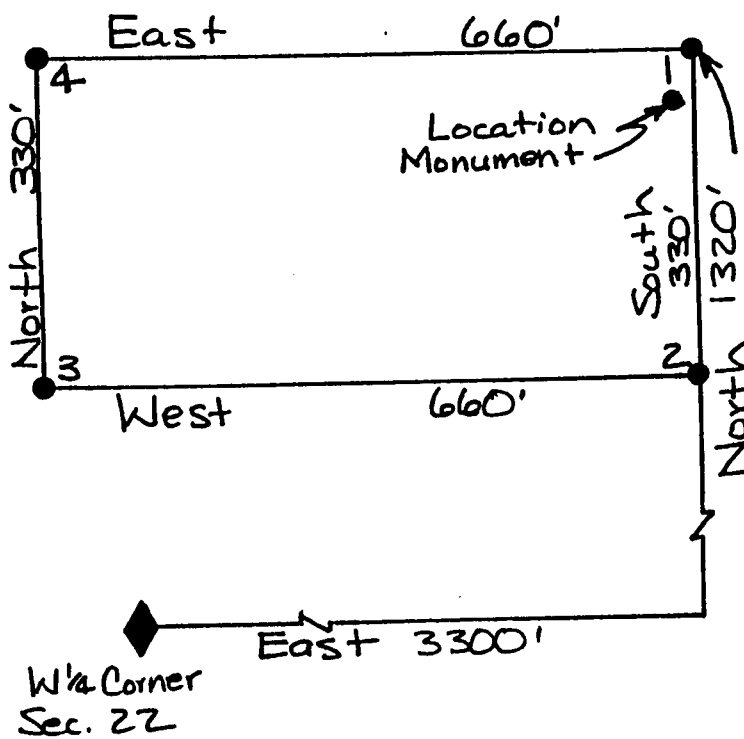
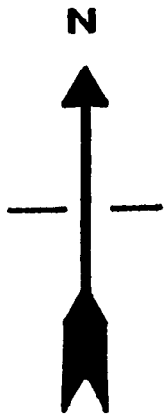
DATED AND POSTED on the ground the 7th day of Sept, 1993.

Witnesses:

Locator(s) Cyprus Miami Mining Corporation
P.O. Box "S"
Claypool, AZ 85532

By: Bill Enders, Agent

PLAT OF MILL SITE CLAIM
(To be Attached to Recorded Copy of
Location Notice Pursuant to A.R.S. § 27-203)



1. Name of Claim Future 184 Millsite
2. Type of Claim Millsite
3. The Claim conforms to the following legal subdivision:
 Township 1 North, Range 14 East, G. & S.R.M.
 Section: SW 1/4 NE 1/4 Section 22
4. Scale: 1" = 200'
5. The Claim is situated in Gila County, Arizona.
6. Type of corner and location monuments used: 3" Capped Plastic Pipe

OCT 8 2 24 PM '93

RECEIVED
 ARIZONA
 COUNTY CLERK'S OFFICE

FILED 327832

When recorded, mail to:

CYPRUS MIAMI MINING CORPORATION
P. O. Box 3299
Englewood, Colorado 80155

Attention: Land Management Dept.

CYPRUS MIAMI MINING CORPORATION
DATE 9/17/93 TIME 3:30
OFFICIAL RECORDS OF GILA COUNTY, AZ
LINDA HAUGHT ORTEGA, RECORDER
BY Linda Haught Ortega

This Space Reserved for Recording Information

LOCATION NOTICE
(MILLSITE CLAIM)

NOTICE IS HEREBY GIVEN that the Future 185 Millsite millsite claim has been located by Cyprus Miami Mining Corporation, whose address is P.O. Box "S", Claypool, AZ 85532. This claim is 660 feet in length and 330 feet in width. The general course of this claim is East-West and it is situated in the Globe-Miami Mining District, Gila County, Arizona. The monument at which this location notice is posted lies within the boundaries of the claim at Corner No. 1. This claim runs from the location monument on which this notice is posted 5 feet in a East direction to the East end line and 655 feet in a West direction to the West end line and is also marked by four monuments, one at each corner of the claim, making the claim in the form of a parallelogram. The location monument at which this notice is posted is situated within Section 22, Township 1 North, Range 14 East, G.&S.R.M., and this claim encompasses portions of the quarter section, subdivisions(s), Section(s), Township and Range as follows:

A HC 327833

SW 1/4 NE 1/4 Section 22, Township 1 North,
Range 14 East

The locality of this claim with reference to some natural object or permanent monument and additional information (if any) concerning its locality are as follows:

Beginning at the W 1/4 corner of Section 22, Township 1 North, Range 14 East, G. & S.R.M., thence East 3300 feet, and North 660 feet to Corner No. 1;
thence West 660 feet to Corner No. 2;
thence North 330 feet to Corner No. 3;
thence East 660 feet to Corner No. 4;
thence South 330 feet to Corner No. 1;

RECORDED
SEP 24 PM '93

DATED AND POSTED on the ground the 7th day of Sept, 19 93.

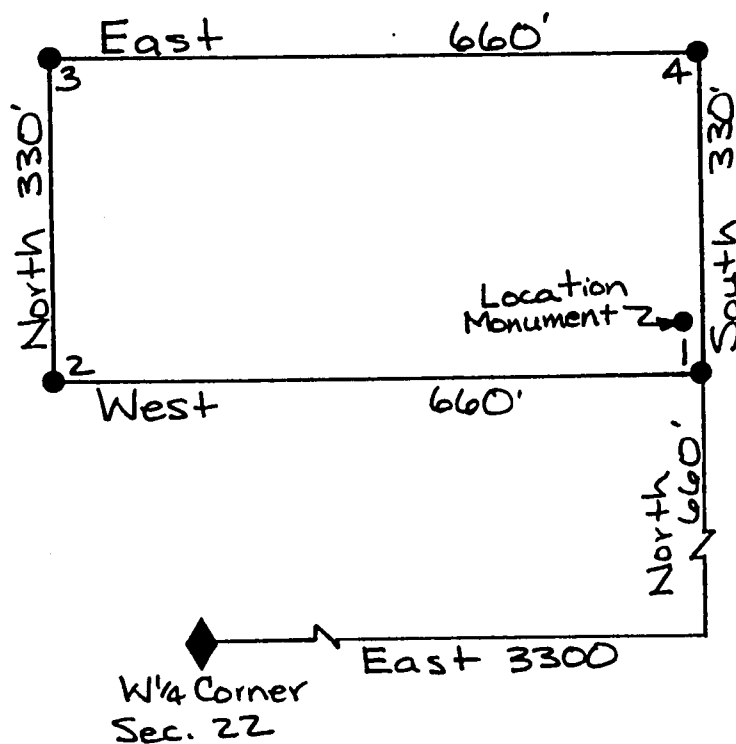
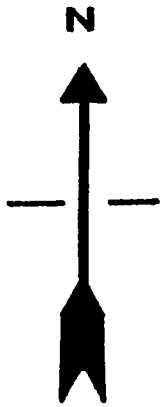
Witnesses:

Jason Hollis

Locator(s) Cyprus Miami Mining Corporation
P.O. Box "S"
Claypool, AZ 85532

By: Bill Enders, Agent

PLAT OF MILL SITE CLAIM
(To be Attached to Recorded Copy of
Location Notice Pursuant to A.R.S. § 27-203)



1. Name of Claim Future 185 Millsite
2. Type of Claim Millsite
3. The Claim conforms to the following legal subdivision:
Township 1 North, Range 14 East, G. & S.R.M.
Section: SW 1/4 NE 1/4 Section 22
4. Scale: 1" = 200'
5. The Claim is situated in Gila County, Arizona.
6. Type of corner and location monuments used: 3" Capped Plastic Pipe

OCT 8 2 24 PM '93

RECORDED

A MC 327833

FEE# 93- 637427 6 \$9.00
RECORDED AT THE REQUEST OF ck#04331 #PAGES 2

When recorded, mail to:

CYPRUS MIAMI MINING CORPORATION
P. O. Box 3299
Englewood, Colorado 80155

Attention: Land Management Dept.

CYPRUS MIAMI MINING CORPORATION

DATE 9/17/93 TIME 3:30

OFFICIAL RECORDS OF GILA COUNTY, AZ
LINDA HAUGHT ORTEGA, RECORDER

BY Linda Haught Ortega

This Space Reserved for Recording Information

LOCATION NOTICE
(MILLSITE CLAIM)

NOTICE IS HEREBY GIVEN that the Future 186 Millsite millsite claim has been located by Cyprus Miami Mining Corporation, whose address is P.O. Box "S", Claypool, AZ 85532. This claim is 660 feet in length and 330 feet in width. The general course of this claim is East-West and it is situated in the Globe-Miami Mining District, Gila County, Arizona. The monument at which this location notice is posted lies within the boundaries of the claim at Corner No. 1. This claim runs from the location monument on which this notice is posted 5 feet in a East direction to the East end line and 655 feet in a West direction to the West end line and is also marked by four monuments, one at each corner of the claim, making the claim in the form of a parallelogram. The location monument at which this notice is posted is situated within Section 22, Township 1 North, Range 14 East, G.&S.R.M., and this claim encompasses portions of the quarter section, subdivisions(s), Section(s), Township and Range as follows:

SW 1/4 NE 1/4 Section 22, Township 1 North,
Range 14 East

The locality of this claim with reference to some natural object or permanent monument and additional information (if any) concerning its locality are as follows: Beginning at the W 1/4 corner of Section 22, Township 1 North, Range 14 East, G. & S.R.M., thence East 3300 feet, and North 660 feet to Corner No. 1; thence South 330 feet to Corner No. 2; thence West 660 feet to Corner No. 3; thence North 330 feet to Corner No. 4; thence East 660 feet to Corner No. 1;

DATED AND POSTED on the ground the 7th day of Sept, 1993.

Witnesses:

[Signature]

Locator(s) Cyprus Miami Mining Corporation

P.O. Box "S"

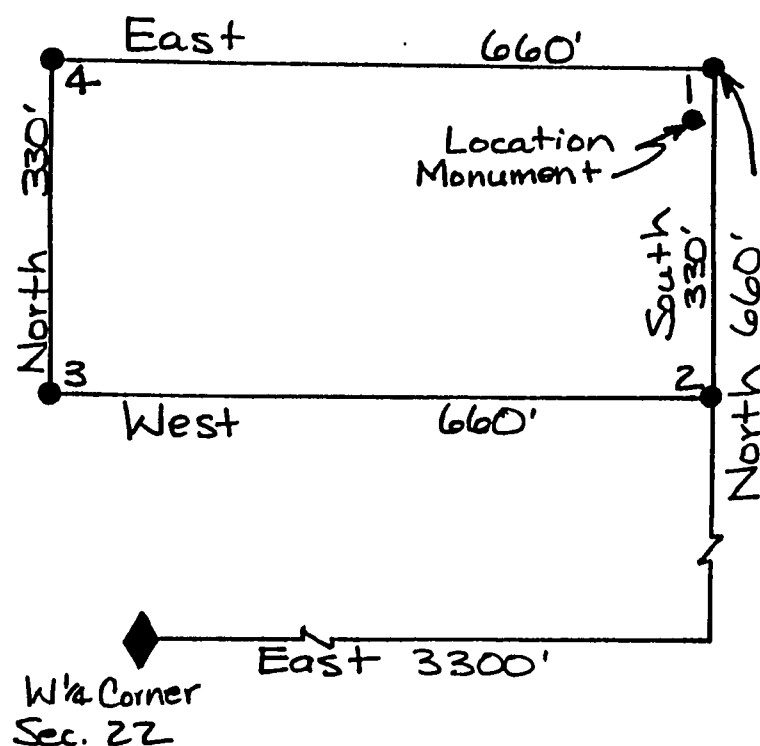

Claypool, AZ 85532

By: Bill Enders, Agent

A HC 327834

RECEIVED
OCT 8 2 24 PM '93
ARIZONA DEPT. OF REVENUE

PLAT OF MILL SITE CLAIM
(To be Attached to Recorded Copy of
Location Notice Pursuant to A.R.S. § 27-203)



1. Name of Claim Future 186 Millsite
2. Type of Claim Millsite
3. The Claim conforms to the following legal subdivision:
 Township 1 North, Range 14 East, G. & S.R.M.
 Section: SW 1/4 NE 1/4 Section 22
4. Scale: 1" = 200'
5. The Claim is situated in Gila County, Arizona.
6. Type of corner and location monuments used: 3" Capped Plastic Pipe

RECEIVED
 OCT 8 2 24 PM '93
 ARIZONA DEPT. OF REVENUE

A MC 327834

FEE# 93- 637428 ^{C \$ 9.00}
RECORDED AT THE REQUEST OF ^{ck# 04331} #PAGES 2

When recorded, mail to:

CYPRUS MIAMI MINING CORPORATION
P. O. Box 3299
Englewood, Colorado 80155

Attention: Land Management Dept.

CYPRUS MIAMI MINING CORPORATION
DATE 9/17/93 TIME 3:30
OFFICIAL RECORDS OF GILA COUNTY, AZ
LINDA HAUGHT ORTEGA, RECORDER
BY Linda Haught Ortega

This Space Reserved for Recording Information

LOCATION NOTICE
(MILLSITE CLAIM)

NOTICE IS HEREBY GIVEN that the Future 187 Millsite millsite claim has been located by Cyprus Miami Mining Corporation, whose address is P.O. Box "S", Claypool, AZ 85532. This claim is 660 feet in length and 330 feet in width. The general course of this claim is East-West and it is situated in the Globe-Miami Mining District, Gila County, Arizona. The monument at which this location notice is posted lies within the boundaries of the claim at Corner No. 1. This claim runs from the location monument on which this notice is posted 5 feet in a East direction to the East end line and 655 feet in a West direction to the West end line and is also marked by four monuments, one at each corner of the claim, making the claim in the form of a parallelogram. The location monument at which this notice is posted is situated within Section 22, Township 1 North, Range 14 East, G.&S.R.M., and this claim encompasses portions of the quarter section, subdivisions(s), Section(s), Township and Range as follows:

SW 1/4 NE 1/4 Section 22, Township 1 North,
Range 14 East

The locality of this claim with reference to some natural object or permanent monument and additional information (if any) concerning its locality are as follows: Beginning at the W 1/4 corner of Section 22, Township 1 North, Range 14 East, G. & S.R.M., thence East 3300 feet, and 0 feet to Corner No. 1;
thence West 660 feet to Corner No. 2;
thence North 330 feet to Corner No. 3;
thence East 660 feet to Corner No. 4;
thence South 330 feet to Corner No. 1;

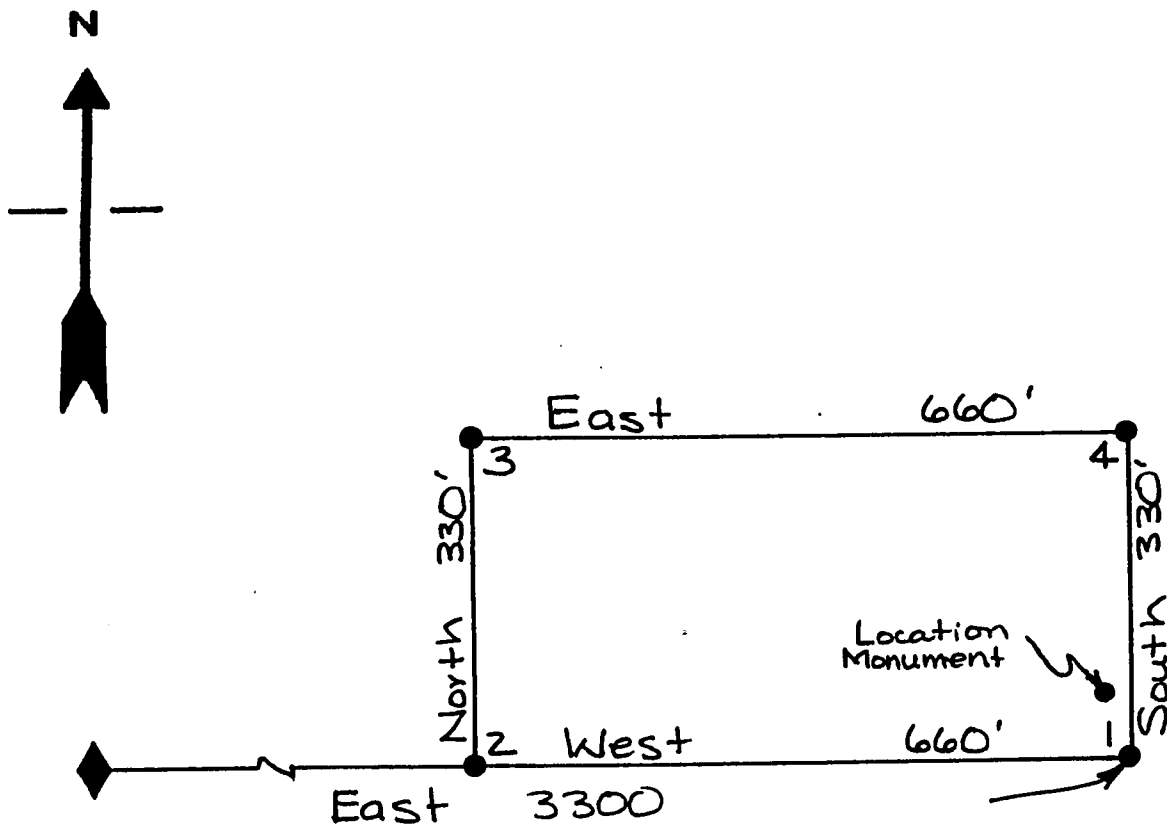
DATED AND POSTED on the ground the 7th day of Sept, 1993.

Witnesses:

Locator(s) Cyprus Miami Mining Corporation
P.O. Box "S"
Claypool, AZ 85532

By: Bill Sanders, Agent

PLAT OF MILL SITE CLAIM
(To be Attached to Recorded Copy of
Location Notice Pursuant to A.R.S. § 27-203)



1. Name of Claim Future 187 Millsite
2. Type of Claim Millsite
3. The Claim conforms to the following legal subdivision:
 Township 1 North, Range 14 East, G. & S.R.M.
 Section: SW 1/4 NE 1/4 Section 22
4. Scale: 1" = 200'
5. The Claim is situated in Gila County, Arizona.
6. Type of corner and location monuments used: 3" Capped Plastic Pipe

Oct 8 2 24 PM '93

RECORDED

INDEXED

FEE# 93- 637429 U \$ 7.00
RECORDED AT THE REQUEST OF ck# 04331
#PAGES 2

When recorded, mail to:

CYPRUS MIAMI MINING CORPORATION
P. O. Box 3299
Englewood, Colorado 80155

Attention: Land Management Dept.

CYPRUS MIAMI MINING CORPORATION
DATE 9/17/93 TIME 3:30
OFFICIAL RECORDS OF GILA COUNTY, AZ
LINDA HAUGHT ORTEGA, RECORDER
BY Linda Haught Ortega

This Space Reserved for Recording Information

LOCATION NOTICE
(MILLSITE CLAIM)

NOTICE IS HEREBY GIVEN that the Future 188 Millsite millsite claim has been located by Cyprus Miami Mining Corporation, whose address is P.O. Box "S", Claypool, AZ 85532. This claim is 660 feet in length and 330 feet in width. The general course of this claim is East-West and it is situated in the Globe-Miami Mining District, Gila County, Arizona. The monument at which this location notice is posted lies within the boundaries of the claim at Corner No. 1. This claim runs from the location monument on which this notice is posted 5 feet in a East direction to the East end line and 655 feet in a West direction to the West end line and is also marked by four monuments, one at each corner of the claim, making the claim in the form of a parallelogram. The location monument at which this notice is posted is situated within Section 22, Township 1 North, Range 14 East, G.&S.R.M., and this claim encompasses portions of the quarter section, subdivisions(s), Section(s), Township and Range as follows:

NE 1/4 SE 1/4 Section 22, Township 1 North,
Range 14 East

The locality of this claim with reference to some natural object or permanent monument and additional information (if any) concerning its locality are as follows:
Beginning at the W 1/4 corner of Section 22, Township 1 North, Range 14 East, G. & S.R.M., thence East 3300 feet
and 0 feet to Corner No. 1;
thence South 330 feet to Corner No. 2;
thence West 660 feet to Corner No. 3;
thence North 330 feet to Corner No. 4;
thence East 660 feet to Corner No. 1;

DATED AND POSTED on the ground the 7th day of Sept, 1993.

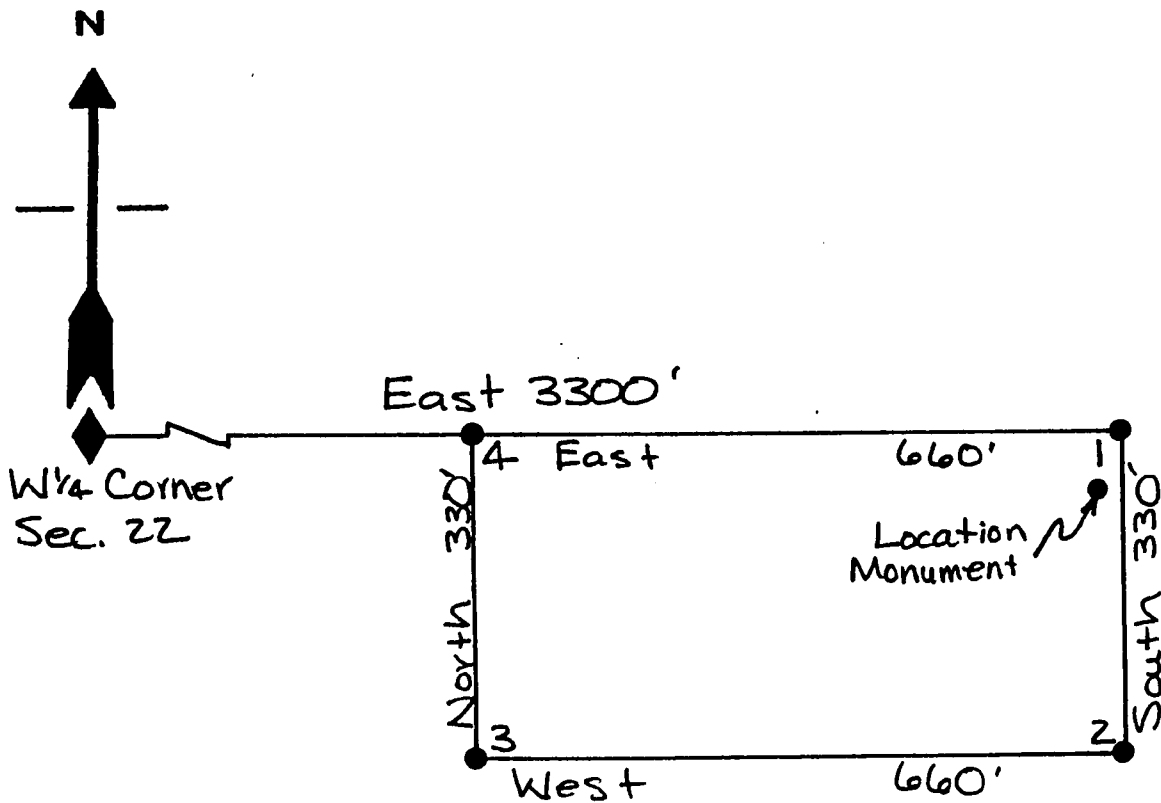
Witnesses:

Jason Holcomb

Locator(s) Cyprus Miami Mining Corporation
P.O. Box "S"
Claypool, AZ 85532

By: Bill Erickson, Agent

PLAT OF MILL SITE CLAIM
(To be Attached to Recorded Copy of
Location Notice Pursuant to A.R.S. & 27-203)



A MC 327836

1. Name of Claim Future 188 Millsite
2. Type of Claim Millsite
3. The Claim conforms to the following legal subdivision:
 Township 1 North, Range 14 East, G. & S.R.M.
 Section: NW 1/4 SE 1/4 Section 22
4. Scale: 1" = 200'
5. The Claim is situated in Gila County, Arizona.
6. Type of corner and location monuments used: 3" Capped Plastic Pipe

RECORDED
 OCT 8 2 25 PM '93
 ARIZONA DEPT. OF REVENUE

When recorded, mail to:

CYPRUS MIAMI MINING CORPORATION
P. O. Box 3299
Englewood, Colorado 80155

Attention: Land Management Dept.

FEE# 93-

637430

RECORDED AT THE REQUEST OF

CYPRUS MIAMI MINING CORPORATION

DATE 9/17/93

TIME 3:30

OFFICIAL RECORDS OF GILA COUNTY, AZ,
LINDA HAUGHT ORTEGA, RECORDER

BY Linda Haught Ortega

This Space Reserved for Recording Information

LOCATION NOTICE
(MILLSITE CLAIM)

NOTICE IS HEREBY GIVEN that the Future 189 Millsite millsite claim has been located by Cyprus Miami Mining Corporation, whose address is P.O. Box "S", Claypool, AZ 85532. This claim is 660 feet in length and 330 feet in width. The general course of this claim is East-West and it is situated in the Globe-Miami Mining District, Gila County, Arizona. The monument at which this location notice is posted lies within the boundaries of the claim at Corner No. 1. This claim runs from the location monument on which this notice is posted 5 feet in a East direction to the East end line and 655 feet in a West direction to the West end line and is also marked by four monuments, one at each corner of the claim, making the claim in the form of a parallelogram. The location monument at which this notice is posted is situated within Section 22, Township 1 North, Range 14 East, G.&S.R.M., and this claim encompasses portions of the quarter section, subdivisions(s), Section(s), Township and Range as follows:

NW 1/4 SE 1/4 Section 22, Township 1 North,
Range 14 East

The locality of this claim with reference to some natural object or permanent monument and additional information (if any) concerning its locality are as follows: Beginning at the W 1/4 corner of Section 22, Township 1 North, Range 14 East, G. & S.R.M., thence South 660 feet, and East 3300 feet to Corner No. 1; thence West 660 feet to Corner No. 2; thence North 330 feet to Corner No. 3; thence East 660 feet to Corner No. 4; thence South 330 feet to Corner No. 1;

DATED AND POSTED on the ground the 7th day of Sept, 1993.

Witnesses:

John Hall

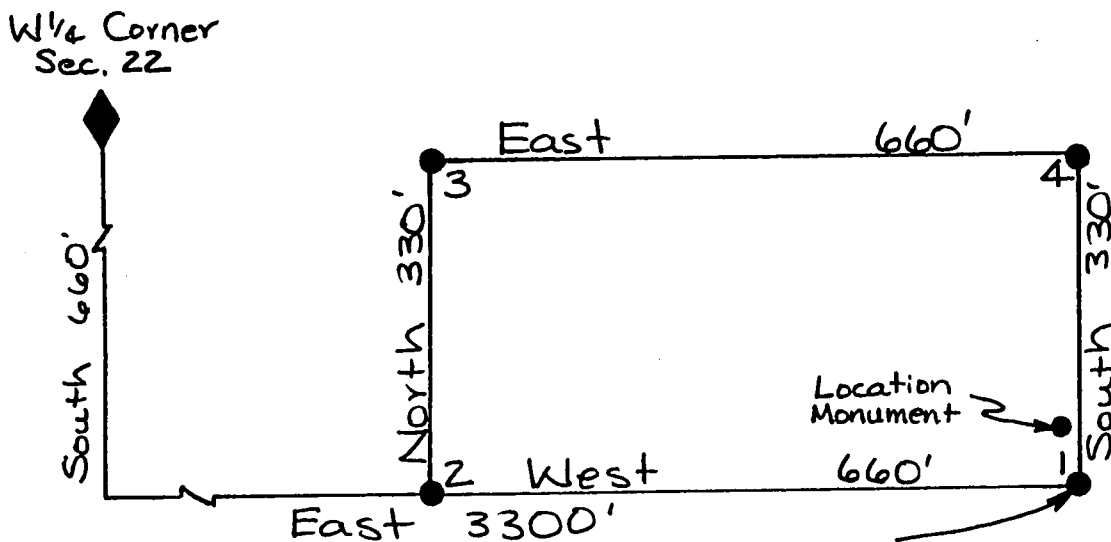
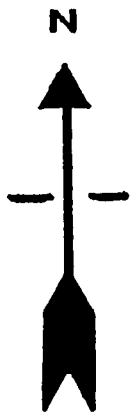
Locator(s) Cyprus Miami Mining Corporation

P.O. Box "S"

Claypool, AZ 85532

By: Bill E. Jones, Agent

PLAT OF MILL SITE CLAIM
(To be Attached to Recorded Copy of
Location Notice Pursuant to A.R.S. & 27-203)



A MC 327837

1. Name of Claim Future 189 Millsite
2. Type of Claim Millsite
3. The Claim conforms to the following legal subdivision:
 Township 1 North, Range 14 East, G. & S.R.M.
 Section: NW 1/4 SE 1/4 Section 22

RECORDED
 OCT 11 2 25 PM '93
 ARIZONA
 COUNTY CLERK

4. Scale: 1" = 200'
5. The Claim is situated in Gila County, Arizona.
6. Type of corner and location monuments used: 3" Capped Plastic Pipe

FEE# 93-

637-1

C \$ 9.00
ck# 04331
#PAGES 2

RECORDED AT THE REQUEST OF

When recorded, mail to:

CYPRUS MIAMI MINING CORPORATION

DATE 9/17/93

TIME 3:30

OFFICIAL RECORDS OF GILA COUNTY, AZ
LINDA HAUGHT ORTEGA, RECORDER

BY

*Linda Haught Ortega*CYPRUS MIAMI MINING CORPORATION
P. O. Box 3299
Englewood, Colorado 80155

Attention: Land Management Dept.

This Space Reserved for Recording Information

LOCATION NOTICE
(MILLSITE CLAIM)

NOTICE IS HEREBY GIVEN that the Future 190 Millsite millsite claim has been located by Cyprus Miami Mining Corporation, whose address is P.O. Box "S", Claypool, AZ 85532. This claim is 660 feet in length and 330 feet in width. The general course of this claim is East-West and it is situated in the Globe-Miami Mining District, Gila County, Arizona. The monument at which this location notice is posted lies within the boundaries of the claim at Corner No. 1. This claim runs from the location monument on which this notice is posted 5 feet in a East direction to the East end line and 655 feet in a West direction to the West end line and is also marked by four monuments, one at each corner of the claim, making the claim in the form of a parallelogram. The location monument at which this notice is posted is situated within Section 22, Township 1 North, Range 14 East, G.&S.R.M., and this claim encompasses portions of the quarter section, subdivisions(s), Section(s), Township and Range as follows:

NW 1/4 SE 1/4 Section 22, Township 1 North,
Range 14 East

The locality of this claim with reference to some natural object or permanent monument and additional information (if any) concerning its locality are as follows:

Beginning at the NW 1/4 corner of Section 22, Township 1 North, Range 14 East, G. & S.R.M., thence South 660 feet,
and East 3300 feet to Corner No. 1;
thence South 330 feet to Corner No. 2;
thence West 660 feet to Corner No. 3;
thence North 330 feet to Corner No. 4;
thence East 660 feet to Corner No. 1;

DATED AND POSTED on the ground the 7th day of Sept, 1993.

Witnesses:

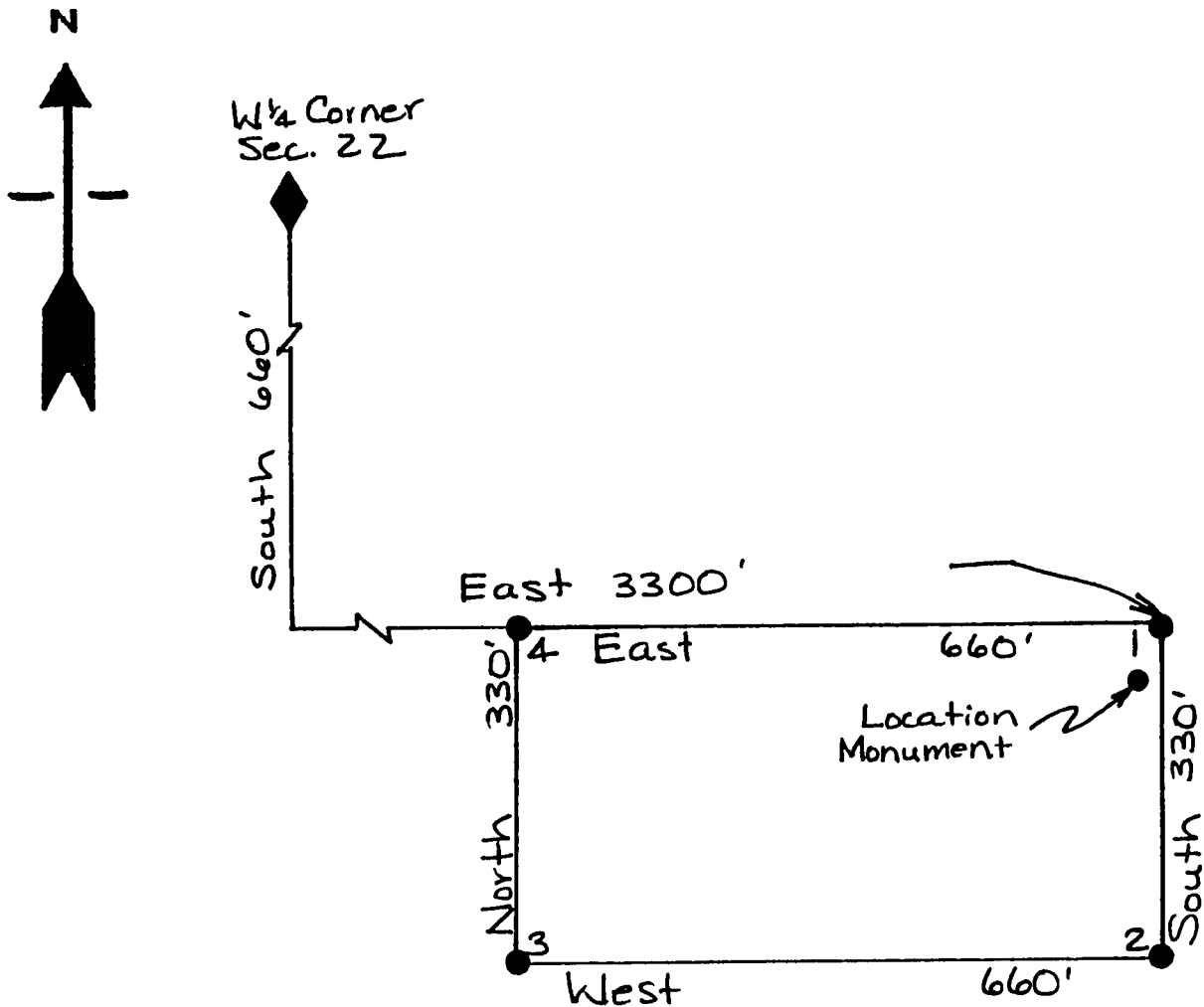
*John Holland*Locator(s) Cyprus Miami Mining CorporationP.O. Box "S"Claypool, AZ 85532By: Bill Enders, Agent

A MC 327838

RECEIVED
2 25 PM '93

RECEIVED

PLAT OF MILL SITE CLAIM
(To be Attached to Recorded Copy of
Location Notice Pursuant to A.R.S. § 27-203)



A HC 327838

1. Name of Claim Future 190 Millsite

2. Type of Claim Millsite

3. The Claim conforms to the following legal subdivision:

Township 1 North, Range 14 East, G. & S.R.M.

Section: NW 1/4 SE 1/4 Section 22

RECORDED
ARIZONA
OCT 8 2 25 PM '93

4. Scale: 1" = 200'

5. The Claim is situated in Gila County, Arizona.

6. Type of corner and location monuments used: 3" Capped Plastic Pipe

FEE# 93- 637432 \$9.00
ck#04331
#PAGES 2
RECORDED AT THE REQUEST OF

When recorded, mail to:

CYPRUS MIAMI MINING CORPORATION
P. O. Box 3299
Englewood, Colorado 80155

Attention: Land Management Dept.

CYPRUS MIAMI MINING CORPORATION
DATE 9/17/93 TIME 3:30
OFFICIAL RECORDS OF GILA COUNTY, AZ
LINDA HAUGHT ORTEGA, RECORDER
BY Linda Haught Ortega

This Space Reserved for Recording Information

LOCATION NOTICE
(MILLSITE CLAIM)

NOTICE IS HEREBY GIVEN that the Future 191 Millsite millsite claim has been located by Cyprus Miami Mining Corporation, whose address is P.O. Box "S", Claypool, AZ 85532. This claim is 660 feet in length and 330 feet in width. The general course of this claim is East-West and it is situated in the Globe-Miami Mining District, Gila County, Arizona. The monument at which this location notice is posted lies within the boundaries of the claim at Corner No. 1. This claim runs from the location monument on which this notice is posted 5 feet in a East direction to the East end line and 655 feet in a West direction to the West end line and is also marked by four monuments, one at each corner of the claim, making the claim in the form of a parallelogram. The location monument at which this notice is posted is situated within Section 22, Township 1 North, Range 14 East, G.&S.R.M., and this claim encompasses portions of the quarter section, subdivisions(s), Section(s), Township and Range as follows:
N1/4 SE1/4 Section 22, Township 1 North,
Range 14 East

A MC 327839

The locality of this claim with reference to some natural object or permanent monument and additional information (if any) concerning its locality are as follows:
Beginning at the W1/4 corner of Section 22, Township 1 North, Range 14 East, G. & S.R.M., thence South 1320 feet,
and East 3300 feet to Corner No. 1;
thence West 660 feet to Corner No. 2;
thence North 330 feet to Corner No. 3;
thence East 660 feet to Corner No. 4;
thence South 330 feet to Corner No. 1;

RECORDED
SEP 25 PM '93

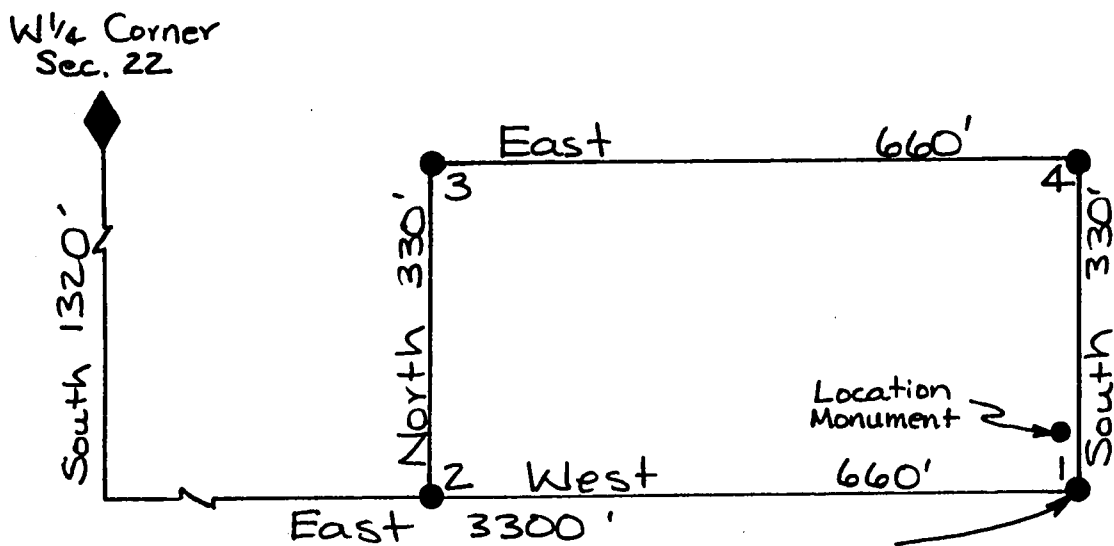
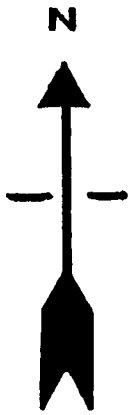
DATED AND POSTED on the ground the 17th day of Sept, 1993.

Witnesses:
[Signature]

Locator(s) Cyprus Miami Mining Corporation
P.O. Box "S"
Claypool, AZ 85532

By: Bill Eickes, Agent

PLAT OF MILL SITE CLAIM
(To be Attached to Recorded Copy of
Location Notice Pursuant to A.R.S. § 27-203)



A NC 327839

1. Name of Claim Future 191 Millsite
2. Type of Claim Millsite
3. The Claim conforms to the following legal subdivision:
 Township 1 North, Range 14 East, G. & S.R.M.
 Section: NW 1/4 SE 1/4 Section 22
4. Scale: 1" = 200'
5. The Claim is situated in Gila County, Arizona.
6. Type of corner and location monuments used: 3" Capped Plastic Pipe

OCT 8 2 25 PM '93

RECEIVED

RECEIVED

FEE# 93- 637433 \$9.00
ck# 04331
#PAGES 2
RECORDED AT THE REQUEST OF

When recorded, mail to:

CYPRUS MIAMI MINING CORPORATION
P. O. Box 3299
Englewood, Colorado 80155

Attention: Land Management Dept.

CYPRUS MIAMI MINING CORPORATION

DATE 9/17/93

TIME

3:30

OFFICIAL RECORDS OF GILA COUNTY, AZ
LINDA HAUGHT ORTEGA, RECORDER

BY Linda Haught Ortega

This Space Reserved for Recording Information

LOCATION NOTICE
(MILLSITE CLAIM)

NOTICE IS HEREBY GIVEN that the Future 192 Millsite millsite claim has been located by Cyprus Miami Mining Corporation, whose address is P.O. Box "S", Claypool, AZ 85532. This claim is 660 feet in length and 330 feet in width. The general course of this claim is East-West and it is situated in the Globe-Miami Mining District, Gila County, Arizona. The monument at which this location notice is posted lies within the boundaries of the claim at Corner No. 1. This claim runs from the location monument on which this notice is posted 5 feet in a East direction to the East end line and 655 feet in a West direction to the West end line and is also marked by four monuments, one at each corner of the claim, making the claim in the form of a parallelogram. The location monument at which this notice is posted is situated within Section 22, Township 1 North, Range 14 East, G.&S.R.M., and this claim encompasses portions of the quarter section, subdivisions(s), Section(s), Township and Range as follows:

SW 1/4 SE 1/4 Section 22, Township 1 North,
Range 14 East

The locality of this claim with reference to some natural object or permanent monument and additional information (if any) concerning its locality are as follows:

Beginning at the W 1/4 corner of Section 22, Township 1 North, Range 14 East, G. & S.R.M., thence South 1320 feet,

and East 3300 feet to Corner No. 1;
thence South 330 feet to Corner No. 2;
thence West 660 feet to Corner No. 3;
thence North 330 feet to Corner No. 4;
thence East 660 feet to Corner No. 1;

DATED AND POSTED on the ground the 7th day of Sept, 1993.

Witnesses:

James Hall

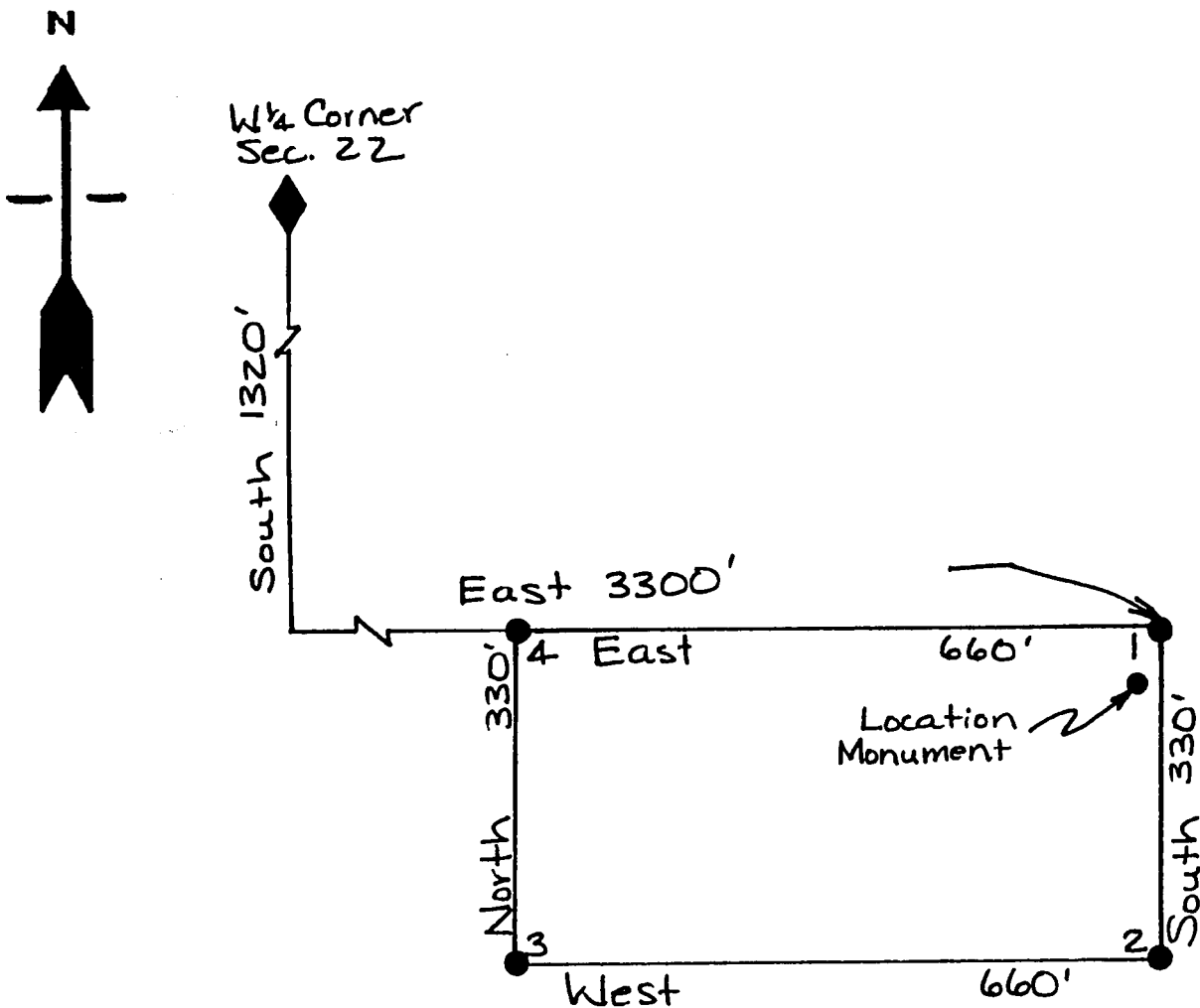
Locator(s) Cyprus Miami Mining Corporation

P.O. Box "S"

Claypool, AZ 85532

By: B. K. Erickson, Agent

PLAT OF MILL SITE CLAIM
 (To be Attached to Recorded Copy of
Location Notice Pursuant to A.R.S. § 27-203)



A MC 327840

1. Name of Claim Future 192 Millsite

2. Type of Claim Millsite

3. The Claim conforms to the following legal subdivision:

Township 1 North, Range 14 East, G. & S.R.M.

Section: SW 1/4 SE 1/4 Section 22

RECORDED
 OCT 8 2 25 PM '93
 PROPOSED
 MILL SITE CLAIM

4. Scale: 1" = 200'

5. The Claim is situated in Gila County, Arizona.

6. Type of corner and location monuments used: 3" Capped Plastic Pipe

FEE# 93- 637434 U \$9.00
RECORDED AT THE REQUEST OF ck# 04331
#PAGES 2

When recorded, mail to:

CYPRUS MIAMI MINING CORPORATION
P. O. Box 3299
Englewood, Colorado 80155

Attention: Land Management Dept.

CYPRUS MIAMI MINING CORPORATION
DATE 9/17/93 TIME 3:30
OFFICIAL RECORDS OF GILA COUNTY, AZ
LINDA HAUGHT ORTEGA, RECORDER
BY Linda Haught Ortega

This Space Reserved for Recording Information

LOCATION NOTICE
(MILLSITE CLAIM)

NOTICE IS HEREBY GIVEN that the Future 193 Millsite millsite claim has been located by Cyprus Miami Mining Corporation, whose address is P.O. Box "S", Claypool, AZ 85532. This claim is 660 feet in length and 330 feet in width. The general course of this claim is East-West and it is situated in the Globe-Miami Mining District, Gila County, Arizona. The monument at which this location notice is posted lies within the boundaries of the claim at Corner No. 1. This claim runs from the location monument on which this notice is posted 5 feet in a East direction to the East end line and 655 feet in a West direction to the West end line and is also marked by four monuments, one at each corner of the claim, making the claim in the form of a parallelogram. The location monument at which this notice is posted is situated within Section 22, Township 1 North, Range 14 East, G.&S.R.M., and this claim encompasses portions of the quarter section, subdivisions(s), Section(s), Township and Range as follows:

SW 1/4 SE 1/4 Section 22, Township 1 North,
Range 14 East

The locality of this claim with reference to some natural object or permanent monument and additional information (if any) concerning its locality are as follows: Beginning at the W 1/4 corner of Section 22, Township 1 North, Range 14 East, G. & S. R. M., thence South 1980 feet,
and East 3300 feet to Corner No. 1;
thence West 660 feet to Corner No. 2;
thence North 330 feet to Corner No. 3;
thence East 660 feet to Corner No. 4;
thence South 330 feet to Corner No. 1;

DATED AND POSTED on the ground the 7th day of Sept, 1993.

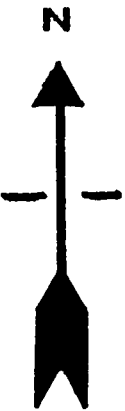
Witnesses:

[Signature]

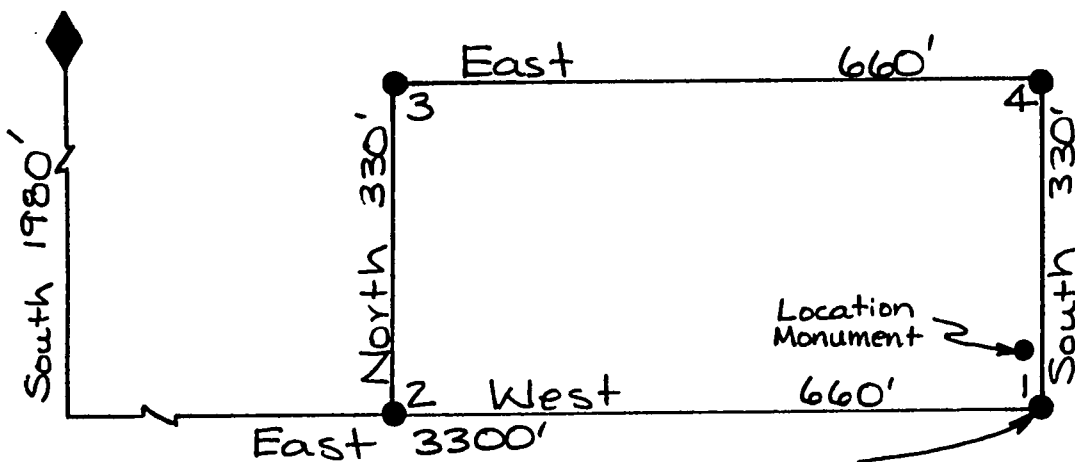
Locator(s) Cyprus Miami Mining Corporation
P.O. Box "S"
Claypool, AZ 85532

By: [Signature], Agent

PLAT OF MILL SITE CLAIM
 (To be Attached to Recorded Copy of
Location Notice Pursuant to A.R.S. § 27-203)



W $\frac{1}{4}$ Corner
Sec. 22



A MC 327841

Oct 8

2 25 PM '93

1. Name of Claim Future 193 Millsite
2. Type of Claim Millsite
3. The Claim conforms to the following legal subdivision:
 Township 1 North, Range 14 East, G. & S.R.M.
 Section: SW $\frac{1}{4}$ SE $\frac{1}{4}$ Section 22

4. Scale: 1" = 200'

5. The Claim is situated in Gila County, Arizona.

6. Type of corner and location monuments used: 3" capped Plastic Pipe

A

M

C

3

2

7

8

4

2

Closed

FEE# 93- 637435 U \$ 9.00
RECORDED AT THE REQUEST OF ck# 04331
#PAGES 2

When recorded, mail to:

CYPRUS MIAMI MINING CORPORATION
P. O. Box 3299
Englewood, Colorado 80155

Attention: Land Management Dept.

CYPRUS MIAMI MINING CORPORATION
DATE 9/17/93 TIME 3:30
OFFICIAL RECORDS OF GILA COUNTY, AZ
LINDA HAUGHT ORTEGA, RECORDER
BY Linda Haught Ortega

This Space Reserved for Recording Information

LOCATION NOTICE
(MILLSITE CLAIM)

NOTICE IS HEREBY GIVEN that the Future 194 Millsite millsite claim has been located by Cyprus Miami Mining Corporation, whose address is P.O. Box "S", Claypool, AZ 85532. This claim is 660 feet in length and 330 feet in width. The general course of this claim is East-West and it is situated in the Globe-Miami Mining District, Gila County, Arizona. The monument at which this location notice is posted lies within the boundaries of the claim at Corner No. 1. This claim runs from the location monument on which this notice is posted 5 feet in a East direction to the East end line and 655 feet in a West direction to the West end line and is also marked by four monuments, one at each corner of the claim, making the claim in the form of a parallelogram. The location monument at which this notice is posted is situated within Section 22, Township 1 North, Range 14 East, G.&S.R.M., and this claim encompasses portions of the quarter section, subdivisions(s), Section(s), Township and Range as follows:

SW 1/4 SE 1/4 Section 22, Township 1 North,
Range 14 East

The locality of this claim with reference to some natural object or permanent monument and additional information (if any) concerning its locality are as follows:
Beginning at the N 1/2 corner of Section 22, Township 1 North, Range 14 East, G. & S.R.M., thence South 1980 feet;
and East 3300 feet to Corner No. 1;
thence South 330 feet to Corner No. 2;
thence West 660 feet to Corner No. 3;
thence North 330 feet to Corner No. 4;
thence East 660 feet to Corner No. 1;

DATED AND POSTED on the ground the 7th day of Sept, 1993.

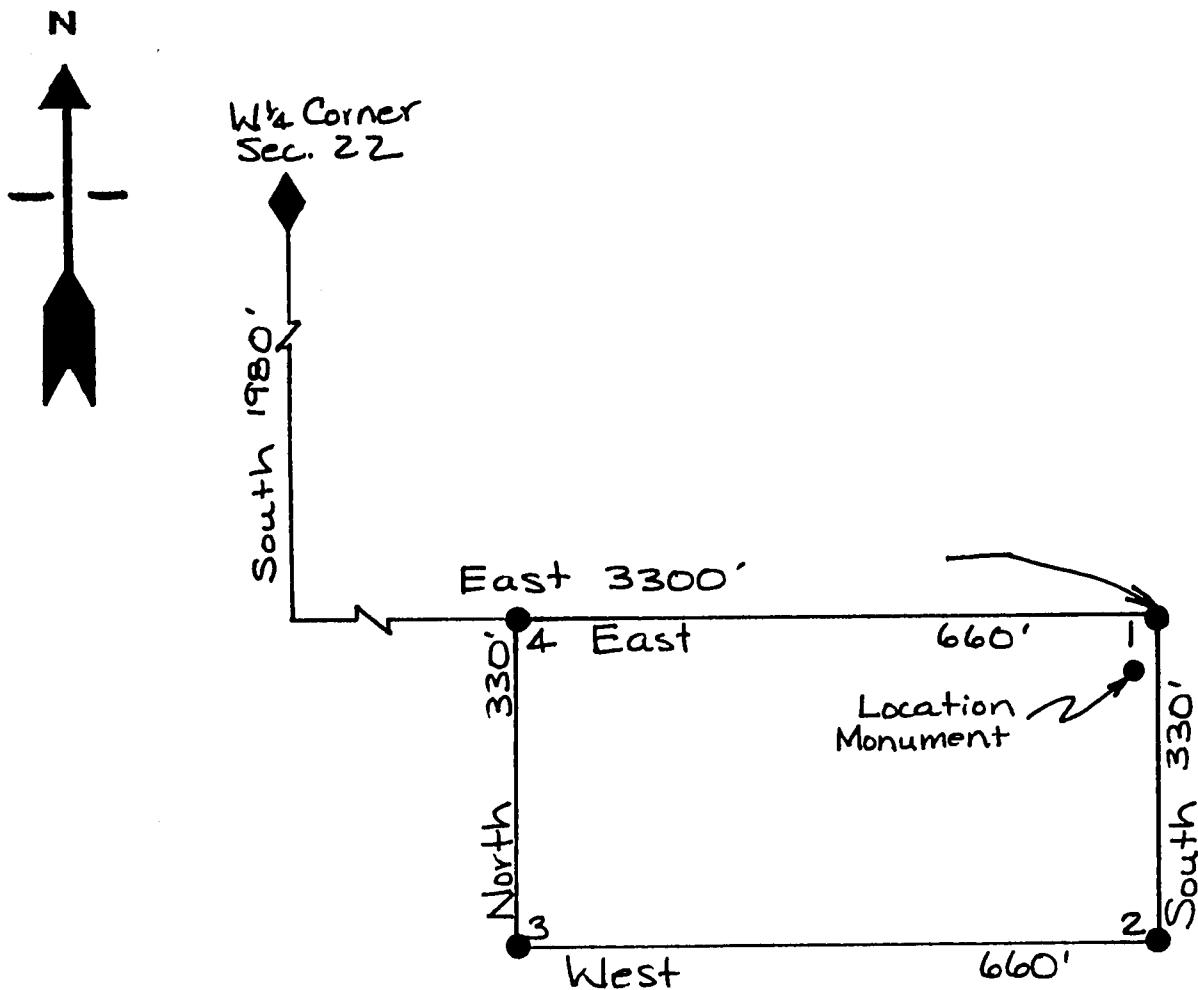
Witnesses:

Jason Holler

Locator(s) Cyprus Miami Mining Corporation
P.O. Box "S"
Claypool, AZ 85532

By: B. H. Enck, Agent

PLAT OF MILL SITE CLAIM
(To be Attached to Recorded Copy of
Location Notice Pursuant to A.R.S. & 27-203)



A HC 327842

1. Name of Claim Future 194 Millsite
2. Type of Claim Millsite
3. The Claim conforms to the following legal subdivision:
 Township 1 North, Range 14 East, G. & S.R.M.
 Section: SW 1/4 SE 1/4 Section 22
4. Scale: 1" = 200'
5. The Claim is situated in Gila County, Arizona.
6. Type of corner and location monuments used: 3" Capped Plastic Pipe

RECEIVED
 OCT 8 2 26 PM '93
 ARIZONA
 DEPT. OF
 LAND

FEE# 93- 637436 U \$ 9.00
RECORDED AT THE REQUEST OF ck# 04331
#PAGES 2

When recorded, mail to:

CYPRUS MIAMI MINING CORPORATION
P. O. Box 3299
Englewood, Colorado 80155

Attention: Land Management Dept.

CYPRUS MIAMI MINING CORPORATION
DATE 9/17/93 TIME 3:30
OFFICIAL RECORDS OF GILA COUNTY, AZ
LINDA HAUGHT ORTEGA, RECORDER
BY Linda Haught Ortega

This Space Reserved for Recording Information

LOCATION NOTICE
(MILLSITE CLAIM)

NOTICE IS HEREBY GIVEN that the Future 195 Millsite millsite claim has been located by Cyprus Miami Mining Corporation, whose address is P.O. Box "S", Claypool, AZ 85532. This claim is 660 feet in length and 330 feet in width. The general course of this claim is East-West and it is situated in the Globe-Miami Mining District, Gila County, Arizona. The monument at which this location notice is posted lies within the boundaries of the claim at Corner No. 1. This claim runs from the location monument on which this notice is posted 5 feet in a East direction to the East end line and 655 feet in a West direction to the West end line and is also marked by four monuments, one at each corner of the claim, making the claim in the form of a parallelogram. The location monument at which this notice is posted is situated within Section 22, Township 1 North, Range 14 East, G.&S.R.M., and this claim encompasses portions of the quarter section, subdivisions(s), Section(s), Township and Range as follows:

A MC 327843

SW 1/4 SE 1/4 Section 22, Township 1 North,
Range 14 East

The locality of this claim with reference to some natural object or permanent monument and additional information (if any) concerning its locality are as follows:

Beginning at the W 1/4 corner of Section 22, Township 1 North, Range 14 East, G. & S.R.M., thence South 2640 feet,
and East 3300 feet to Corner No. 1;
thence West 660 feet to Corner No. 2;
thence North 330 feet to Corner No. 3;
thence East 660 feet to Corner No. 4;
thence South 330 feet to Corner No. 1;

FILED
SEP 26 PM '93

DATED AND POSTED on the ground the 7th day of Sept, 1993.

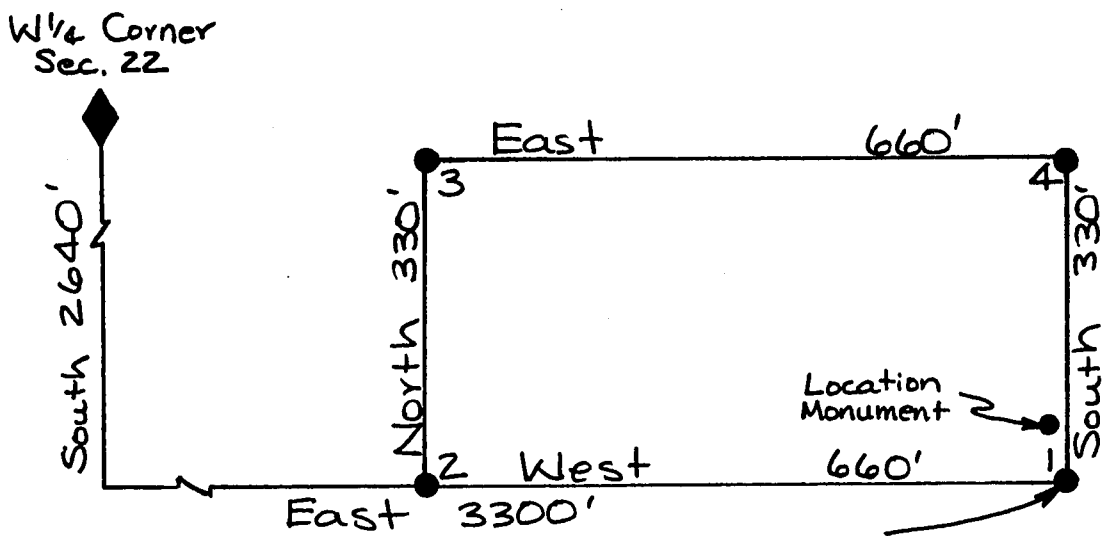
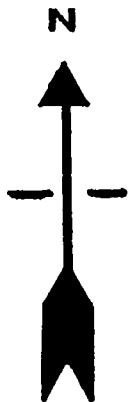
Witnesses:

Jason Hall

Locator(s) Cyprus Miami Mining Corporation
P.O. Box "S"
Claypool, AZ 85532

By: Bill Enola, Agent

PLAT OF MILL SITE CLAIM
(To be Attached to Recorded Copy of
Location Notice Pursuant to A.R.S. & 27-203)



A MC 327843

1. Name of Claim Future 195 Millsite

2. Type of Claim Millsite

3. The Claim conforms to the following legal subdivision:
Township 1 North, Range 14 East, G.& S.R.M.
Section: SW 1/4 SE 1/4 Section 22

4. Scale: 1" = 200'

5. The Claim is situated in Gila County, Arizona.

6. Type of corner and location monuments used: 3" Capped Plastic Pipe

RECORDED
OCT 8 2 26 PM '93
ARIZONA COUNTY CLERK

FEE# 93- 637437 C \$9.00
ck# 04331
#PAGES 2
RECORDED AT THE REQUEST OF

When recorded, mail to:

CYPRUS MIAMI MINING CORPORATION
P. O. Box 3299
Englewood, Colorado 80155

Attention: Land Management Dept.

CYPRUS MIAMI MINING CORPORATION
DATE 9/17/93 TIME 3:30
OFFICIAL RECORDS OF GILA COUNTY, AZ
LINDA HAUGHT ORTEGA, RECORDER
BY Linda Haught Ortega

This Space Reserved for Recording Information

LOCATION NOTICE
(MILLSITE CLAIM)

NOTICE IS HEREBY GIVEN that the Future 196 Millsite millsite claim has been located by Cyprus Miami Mining Corporation, whose address is P.O. Box "S", Claypool, AZ 85532. This claim is 660 feet in length and 330 feet in width. The general course of this claim is East-West and it is situated in the Globe-Miami Mining District, Gila County, Arizona. The monument at which this location notice is posted lies within the boundaries of the claim at Corner No. 1. This claim runs from the location monument on which this notice is posted 5 feet in a East direction to the East end line and 655 feet in a West direction to the West end line and is also marked by four monuments, one at each corner of the claim, making the claim in the form of a parallelogram. The location monument at which this notice is posted is situated within Section 27, Township 1 North, Range 14 East, G.&S.R.M., and this claim encompasses portions of the quarter section, subdivisions(s), Section(s), Township and Range as follows:

A HC 327844

NW 1/4 NE 1/4 Section 27, Township 1 North,
Range 14 East

The locality of this claim with reference to some natural object or permanent monument and additional information (if any) concerning its locality are as follows: Beginning at the N 1/4 corner of Section 22, Township 1 North, Range 14 East, G. & S.R.M., thence South 2640 feet, and East 3300 feet to Corner No. 1; thence South 330 feet to Corner No. 2; thence West 660 feet to Corner No. 3; thence North 330 feet to Corner No. 4; thence East 660 feet to Corner No. 1;

RECEIVED
SEP 26 PM '93

DATED AND POSTED on the ground the 27th day of Sept, 1993.

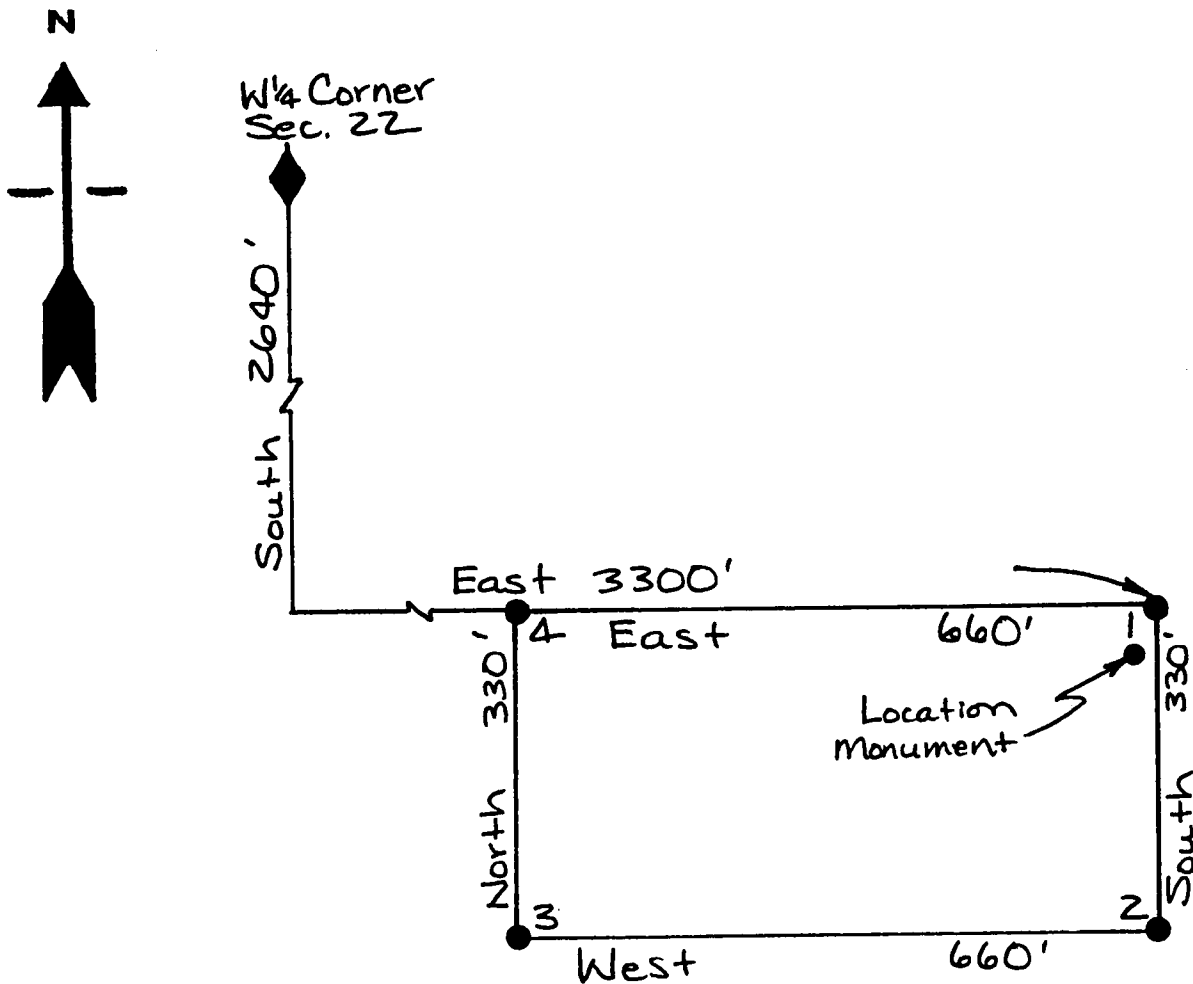
Witnesses:

[Signature]

Locator(s) Cyprus Miami Mining Corporation
P.O. Box "S"
Claypool, AZ 85532

By: Bill Enders, Agent

PLAT OF MILL SITE CLAIM
(To be Attached to Recorded Copy of
Location Notice Pursuant to A.R.S. § 27-203)



A MC 327844

1. Name of Claim Future 196 Millsite
2. Type of Claim Millsite
3. The Claim conforms to the following legal subdivision:
 Township 1 North, Range 14 East, G. & S.R.M.
 Section: NW 1/4 NE 1/4 Section 27
4. Scale: 1" = 200'
5. The Claim is situated in Gila County, Arizona.
6. Type of corner and location monuments used: 3" Capped Plastic Pipe

RECORDED
 FILED
 OCT 8 2 26 PM '93
 SUPERIOR CO. ARIZ.

When recorded, mail to:

CYPRUS MIAMI MINING CORPORATION
P. O. Box 3299
Englewood, Colorado 80155

Attention: Land Management Dept.

FEE# 93- 637438 ^{C \$9.00}
RECORDED AT THE REQUEST OF ^{ck# 04331}
#PAGES 2

CYPRUS MIAMI MINING CORPORATION

DATE 9/17/93 TIME 3:30

OFFICIAL RECORDS OF GILA COUNTY, AZ
LINDA HAUGHT ORTEGA, RECORDER

BY Linda Haught Ortega

This Space Reserved for Recording Information

LOCATION NOTICE (MILLSITE CLAIM)

NOTICE IS HEREBY GIVEN that the Future 197 Millsite millsite claim has been located by Cyprus Miami Mining Corporation, whose address is P.O. Box "S", Claypool, AZ 85532. This claim is 660 feet in length and 330 feet in width. The general course of this claim is East-West and it is situated in the Globe-Miami Mining District, Gila County, Arizona. The monument at which this location notice is posted lies within the boundaries of the claim at Corner No. 1. This claim runs from the location monument on which this notice is posted 5 feet in a East direction to the East end line and 655 feet in a West direction to the West end line and is also marked by four monuments, one at each corner of the claim, making the claim in the form of a parallelogram. The location monument at which this notice is posted is situated within Section 27, Township 1 North, Range 14 East, G.&S.R.M., and this claim encompasses portions of the quarter section, subdivisions(s), Section(s), Township and Range as follows:

NW 1/4 NE 1/4 Section 27, Township 1 North,
Range 14 East

The locality of this claim with reference to some natural object or permanent monument and additional information (if any) concerning its locality are as follows:

Beginning at the W 1/4 corner of Section 22, Township 1 North, Range 14 East, G. & S.R.M., thence South 3300 feet,

and East 3300 feet to Corner No. 1;

thence West 660 feet to Corner No. 2;

thence North 330 feet to Corner No. 3;

thence East 660 feet to Corner No. 4;

thence South 330 feet to Corner No. 1;

DATED AND POSTED on the ground the 7th day of Sept, 19 93

Witnesses:

Jason Holland

Locator(s) Cyprus Miami Mining Corporation

P.O. Box "S"

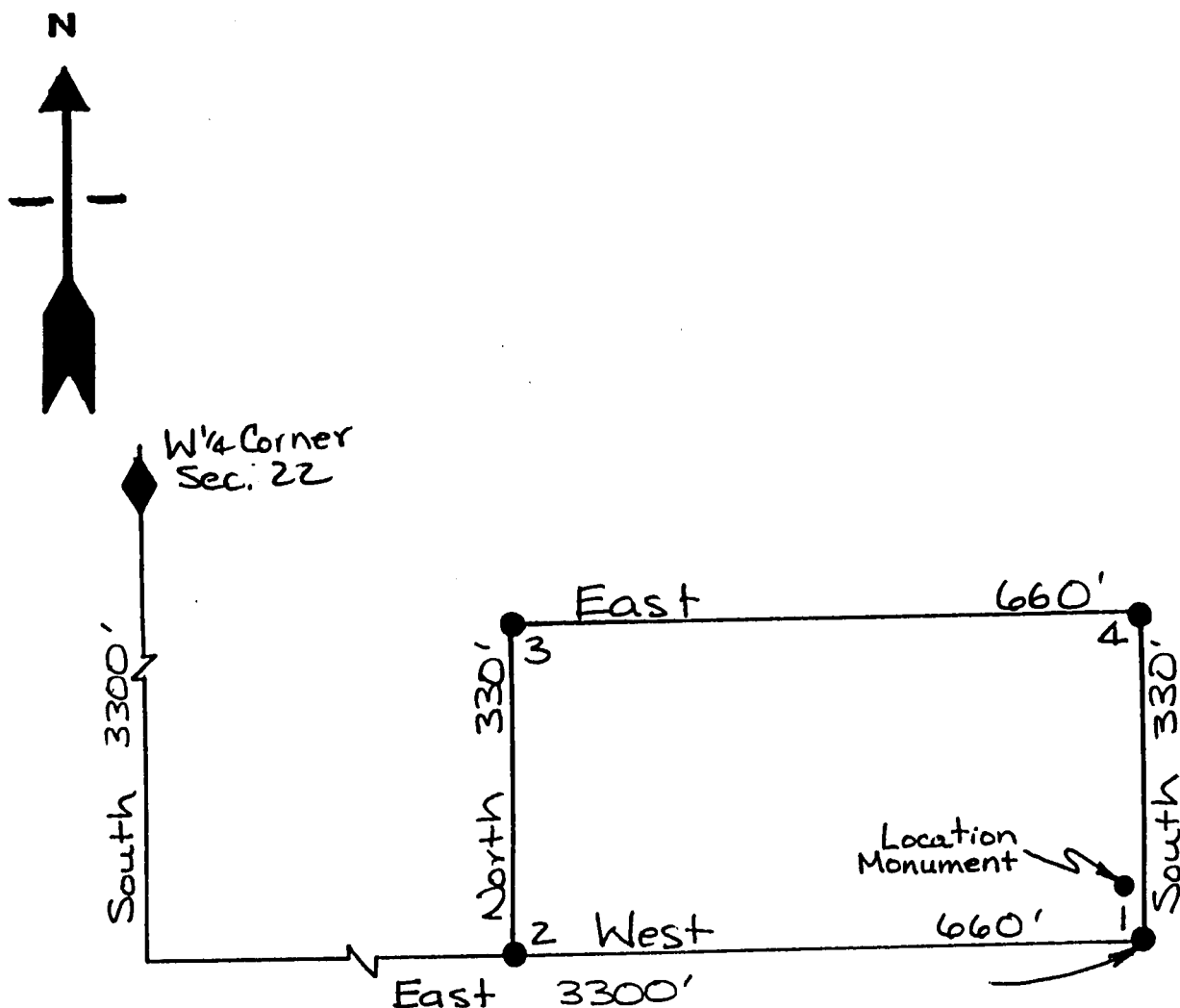
Claypool, AZ 85532

By: Bill Groves, Agent

A MC 327845

Oct 8 2 26 PM '93
ARIZONA COUNTY CLERK

PLAT OF MILL SITE CLAIM
(To be Attached to Recorded Copy of
Location Notice Pursuant to A.R.S. § 27-203)



A. MC 327845

1. Name of Claim Future 197 Millsite
2. Type of Claim Millsite
3. The Claim conforms to the following legal subdivision:
 Township 1 North, Range 14 East, G. & S.R.M.
 Section: NW 1/4 NE 1/4 Section 27
4. Scale: 1" = 200'
5. The Claim is situated in Gila County, Arizona.
6. Type of corner and location monuments used: 3" Capped Plastic Pipe

OCT 8 2 26 PM '93

RECORDED

FILE

Attention: Land Management Dept.

FEE# 93- 637439
RECORDED AT THE REQUEST OF
DATE September 17, 1993 TIME 3:30
OFFICIAL RECORDS OF GILA COUNTY, AZ
LINDA HAUGHT ORTEGA, RECORDER
BY Nancy [Signature]

This Space Reserved for Recording Information

LOCATION NOTICE (MILLSITE CLAIM)

NOTICE IS HEREBY GIVEN that the Future 198 Millsite millsite claim has been located by Cyprus Miami Mining Corporation, whose address is P.O. Box "S", Claypool, AZ 85532. This claim is 660 feet in length and 330 feet in width. The general course of this claim is East-West and it is situated in the Globe-Miami Mining District, Gila County, Arizona. The monument at which this location notice is posted lies within the boundaries of the claim at Corner No. 1. This claim runs from the location monument on which this notice is posted 5 feet in a East direction to the East end line and 655 feet in a West direction to the West end line and is also marked by four monuments, one at each corner of the claim, making the claim in the form of a parallelogram. The location monument at which this notice is posted is situated within Section 27, Township 1 North, Range 14 East, G.&S.R.M., and this claim encompasses portions of the quarter section, subdivisions(s), Section(s), Township and Range as follows:

Township and Range as follows:
NW¹/₄ NE¹/₄ Section 27, Township 1 North,
Range 14 East

The locality of this claim with reference to some natural object or permanent monument and additional information (if any) concerning its locality are as follows:

monument and additional information (if any) concerning
Beginning at the W 1/2 corner of Section 22, Township 1 North,
Range 14 East, G. & S.R.M., thence South 3300 feet.

and East 3300 feet to Corner No. 1;
thence South 330 feet to Corner No. 2;
thence West 660 feet to Corner No. 3;
thence North 330 feet to Corner No. 4;
thence East 660 feet to Corner No. 1;

DATED AND POSTED on the ground the 7th day of Sept, 1993.

Witnesses:

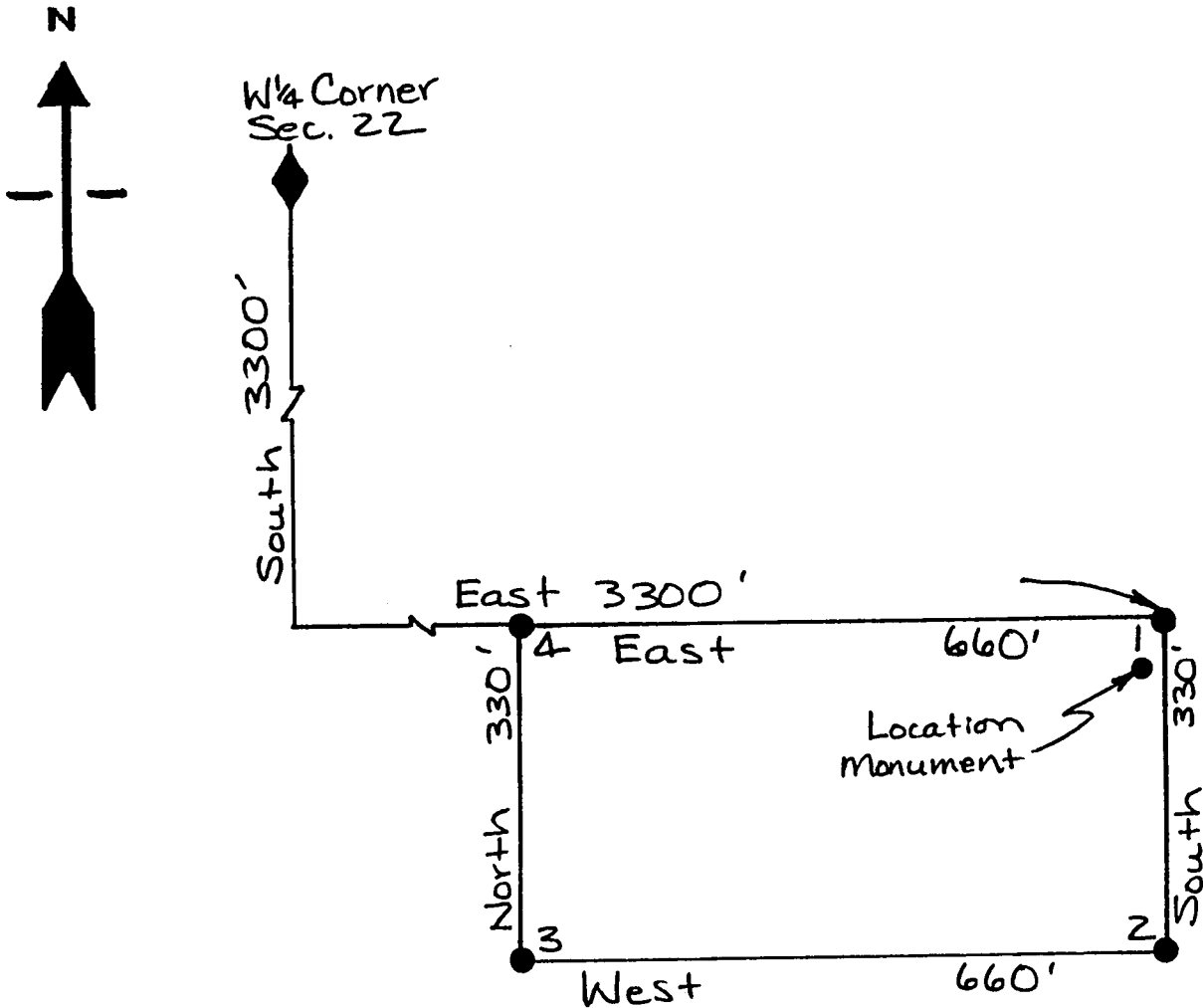
Witnesses:

Jason Holland

Locator(s) Cyprus Miami Mining Corporation
P.O. Box "S"
Claypool, AZ 85532

By: Bill Engelen, Agent

PLAT OF MILL SITE CLAIM
(To be Attached to Recorded Copy of
Location Notice Pursuant to A.R.S. § 27-203)



1. Name of Claim Future 198 Millsite
2. Type of Claim Millsite
3. The Claim conforms to the following legal subdivision:
 Township 1 North, Range 14 East, G. & S.R.M.
 Section: NW 1/4 NE 1/4 Section 27

4. Scale: 1" = 200'

5. The Claim is situated in Gila County, Arizona.

6. Type of corner and location monuments used: 3" Capped Plastic Pipe

RECEIVED
 ARIZONA DEPT. OF REVENUE
 OCT 8 2 26 PM '93

When recorded, mail to:

CYPRUS MIAMI MINING CORPORATION
P. O. Box 3299
Englewood, Colorado 80155

Attention: Land Management Dept.

FEE# 93-

RECORDED AT THE REQUEST OF

611440

ck# 04331
#PAGES 2

DATE

September 17, 1993

TIME

8:30

OFFICIAL RECORDS OF GILA COUNTY, AZ
LINDA HAUGHT ORTEGA, RECORDER

BY

This Space Reserved for Recording Information

LOCATION NOTICE
(MILLSITE CLAIM)

NOTICE IS HEREBY GIVEN that the Future 199 Millsite millsite claim has been located by Cyprus Miami Mining Corporation, whose address is P.O. Box "S", Claypool, AZ 85532. This claim is 660 feet in length and 330 feet in width. The general course of this claim is East-West and it is situated in the Globe-Miami Mining District, Gila County, Arizona. The monument at which this location notice is posted lies within the boundaries of the claim at Corner No. 1. This claim runs from the location monument on which this notice is posted 5 feet in a East direction to the East end line and 655 feet in a West direction to the West end line and is also marked by four monuments, one at each corner of the claim, making the claim in the form of a parallelogram. The location monument at which this notice is posted is situated within Section 27, Township 1 North, Range 14 East, G.&S.R.M., and this claim encompasses portions of the quarter section, subdivisions(s), Section(s), Township and Range as follows:

NW 1/4 NE 1/4 Section 27, Township 1 North,
Range 14 East

The locality of this claim with reference to some natural object or permanent monument and additional information (if any) concerning its locality are as follows:

Beginning at the W 1/4 corner of Section 27, Township 1 North, Range 14 East, G. & S.R.M., thence South 3960 feet

and East 3300 feet to Corner No. 1;

thence West 660 feet to Corner No. 2;

thence North 330 feet to Corner No. 3;

thence East 660 feet to Corner No. 4;

thence South 330 feet to Corner No. 1;

DATED AND POSTED on the 17th day of Sept, 1993.

Witnesses:

Locator(s)

Cyprus Miami Mining Corporation

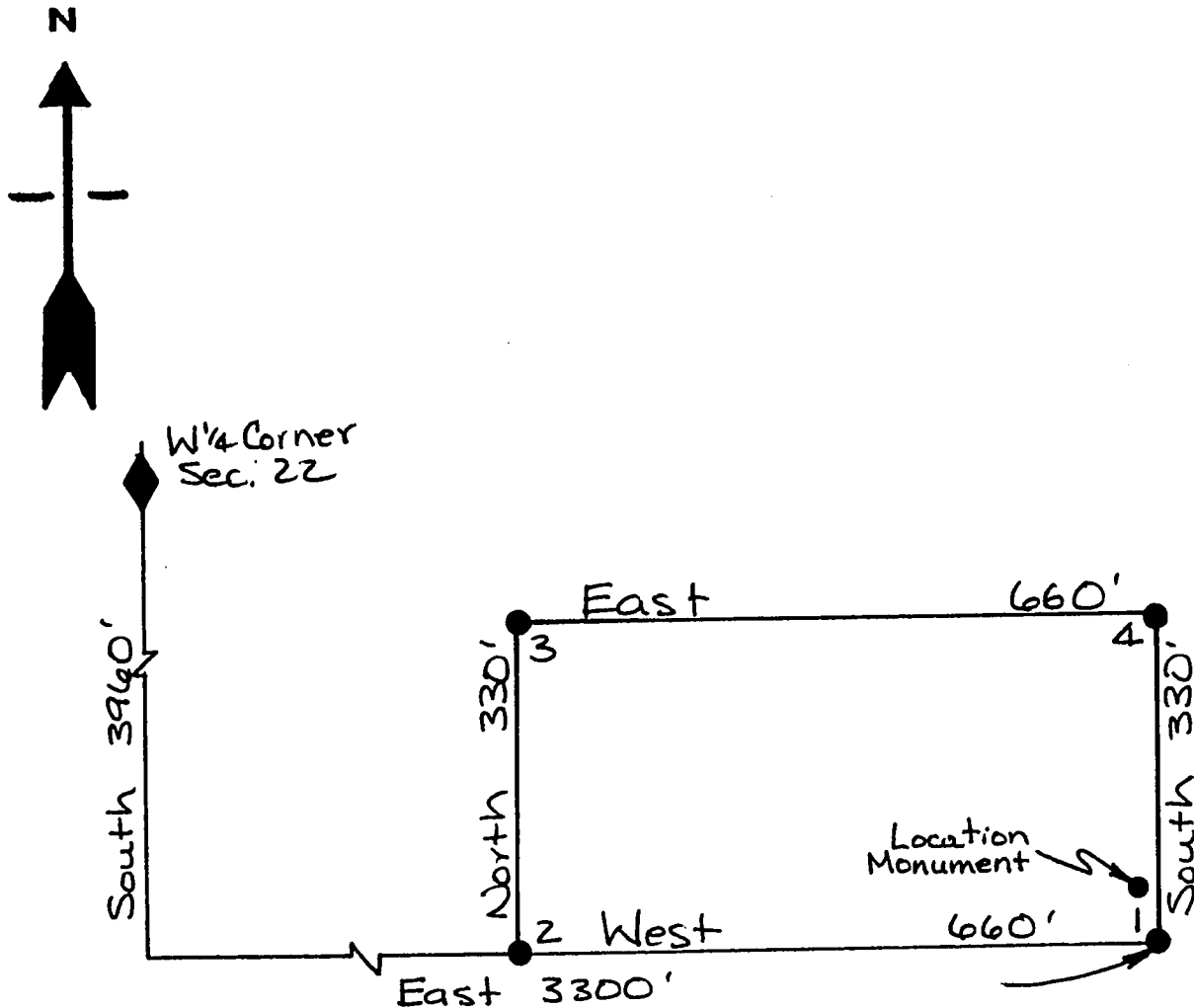
P.O. Box "S"

Claypool, AZ 85532

By:

Bill Enders, Agent

PLAT OF MILL SITE CLAIM
(To be Attached to Recorded Copy of
Location Notice Pursuant to A.R.S. § 27-203)



A MC 327847

1. Name of Claim Future 199 Millsite
2. Type of Claim Millsite
3. The Claim conforms to the following legal subdivision:
 Township 1 North, Range 14 East, G. & S.R.M.
 Section: NW 1/4 NE 1/4 Section 27

RECORDED
 FILED
 OCT 8 2 26 PM '93
 ARIZONA DEPT. OF REVENUE

4. Scale: 1" = 200'
5. The Claim is situated in Gila County, Arizona.
6. Type of corner and location monuments used: 3" Capped Plastic Pipe

When recorded, mail to:

CYPRUS MIAMI MINING CORPORATION
P. O. Box 3299
Englewood, Colorado 80155

Attention: Land Management Dept.

FEE# 93-

637441

RECORDED AT THE REQUEST OF

U \$9.00
ck# 04331
#PAGES 2

Cyprus Miami Mining Corp.
DATE September 17, 1993 TIME 3:30

OFFICIAL RECORDS OF GILA COUNTY, AZ
LINDA HAUGHT ORTEGA, RECORDER

BY

This Space Reserved for Recording Information

LOCATION NOTICE
(MILLSITE CLAIM)

NOTICE IS HEREBY GIVEN that the Future 200 Millsite millsite claim has been located by Cyprus Miami Mining Corporation, whose address is P.O. Box "S", Claypool, AZ 85532. This claim is 660 feet in length and 330 feet in width. The general course of this claim is East-West and it is situated in the Globe-Miami Mining District, Gila County, Arizona. The monument at which this location notice is posted lies within the boundaries of the claim at Corner No. 1. This claim runs from the location monument on which this notice is posted 5 feet in a West direction to the West end line and 655 feet in a East direction to the East end line and is also marked by four monuments, one at each corner of the claim, making the claim in the form of a parallelogram. The location monument at which this notice is posted is situated within Section 28, Township 1 North, Range 14 East, G.&S.R.M., and this claim encompasses portions of the quarter section, subdivisions(s), Section(s), Township and Range as follows:

SE 1/4 NE 1/4 Section 28, Township 1 North,
Range 14 East

The locality of this claim with reference to some natural object or permanent monument and additional information (if any) concerning its locality are as follows: Beginning at the N 1/4 corner of Section 22, Township 1 North, Range 14 East, G. & S. R. M., thence South 3960 feet, and West 660 feet to Corner No. 1; thence East 660 feet to Corner No. 2; thence South 330 feet to Corner No. 3; thence West 660 feet to Corner No. 4; thence North 330 feet to Corner No. 1;

DATED AND POSTED on the ground the 7th day of Sept, 1993.

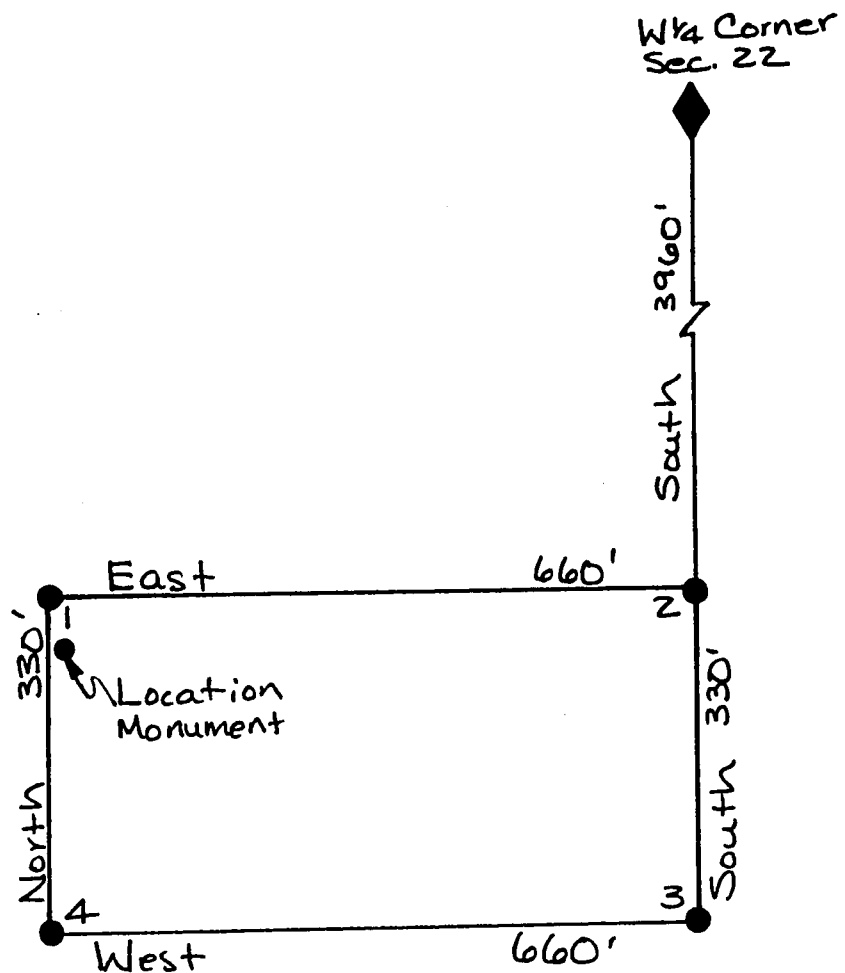
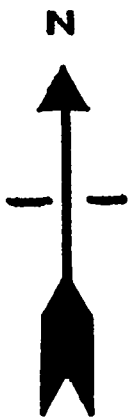
Witnesses:

Jason Hallen

Locator(s) Cyprus Miami Mining Corporation
P.O. Box "S"
Claypool, AZ 85532

By: B. K. Enck, Agent

PLAT OF MILL SITE CLAIM
(To be Attached to Recorded Copy of
Location Notice Pursuant to A.R.S. & 27-203)



A MC 327848

1. Name of Claim Future 200 Millsite
2. Type of Claim Millsite
3. The Claim conforms to the following legal subdivision:
 Township 1 North, Range 14 East, G. & S.R.M.
 Section: SE 1/4 NE 1/4 Section 28

RECEIVED
 ARIZONA DEPT. OF REVENUE
 OCT 8 2 26 PM '93

4. Scale: 1" = 200'
5. The Claim is situated in Gila County, Arizona.
6. Type of corner and location monuments used: 3" Capped Plastic Pipe

When recorded, mail to:

CYPRUS MIAMI MINING CORPORATION
P. O. Box 3299
Englewood, Colorado 80155

Attention: Land Management Dept.

FEE# 93- 637442 C \$9.00
ck# 04331
#PAGES 2
RECORDED AT THE REQUEST OF Cyprus Miami Mining Corp.
DATE September 17, 1993 TIME 3:30
OFFICIAL RECORDS OF GILA COUNTY, AZ
LINDA HAUGHT ORTEGA, RECORDER
BY [Signature] Chris D. Smith

This Space Reserved for Recording Information

LOCATION NOTICE
(MILLSITE CLAIM)

NOTICE IS HEREBY GIVEN that the Future 201 Millsite millsite claim has been located by Cyprus Miami Mining Corporation, whose address is P.O. Box "S", Claypool, AZ 85532. This claim is 660 feet in length and 330 feet in width. The general course of this claim is East-West and it is situated in the Globe-Miami Mining District, Gila County, Arizona. The monument at which this location notice is posted lies within the boundaries of the claim at Corner No. 1. This claim runs from the location monument on which this notice is posted 5 feet in a West direction to the West end line and 655 feet in a East direction to the East end line and is also marked by four monuments, one at each corner of the claim, making the claim in the form of a parallelogram. The location monument at which this notice is posted is situated within Section 28, Township 1 North, Range 14 East, G.&S.R.M., and this claim encompasses portions of the quarter section, subdivisions(s), Section(s), Township and Range as follows:

A MC 327849

SE 1/4 NE 1/4 Section 28, Township 1 North,
Range 14 East

The locality of this claim with reference to some natural object or permanent monument and additional information (if any) concerning its locality are as follows: Beginning at the W 1/4 corner of Section 22, Township 1 North, Range 14 East, G. & S.R.M., thence South 4620 feet, and West 660 feet to Corner No. 1; thence North 330 feet to Corner No. 2; thence East 660 feet to Corner No. 3; thence South 330 feet to Corner No. 4; thence West 660 feet to Corner No. 1;

RECEIVED
2 27 PM '93

DATED AND POSTED on the ground the 7th day of Sept, 1993.

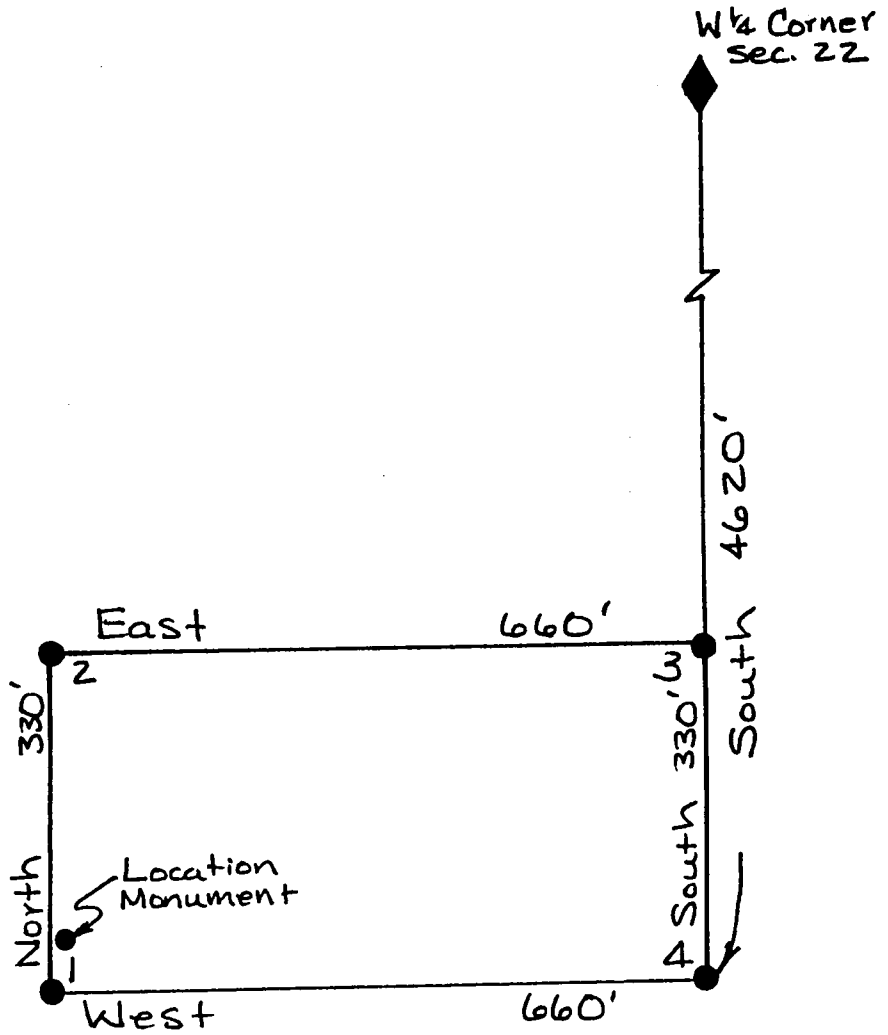
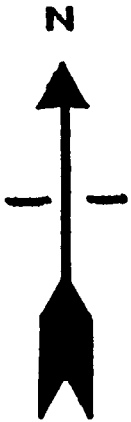
Witnesses:

[Signature]

Locator(s) Cyprus Miami Mining Corporation
P.O. Box "S"
Claypool, AZ 85532

By: [Signature], Agent

PLAT OF MILL SITE CLAIM
 (To be Attached to Recorded Copy of
Location Notice Pursuant to A.R.S. § 27-203)



1. Name of Claim Future 201 Millsite
2. Type of Claim Millsite
3. The Claim conforms to the following legal subdivision:
 Township 1 North, Range 14 East, G. & S.R.M.

Section: SE 1/4 NE 1/4 Section 28

4. Scale: 1" = 200'
5. The Claim is situated in Gila County, Arizona.
6. Type of corner and location monuments used: 3" Capped Plastic Pipe

RECEIVED
 ARIZONA DEPARTMENT OF REVENUE
 OCT 8 2 27 PM '93

FEE# 93-637443
RECORDED AT THE REQUEST OF
Cyprus Miami Mining Corp.
DATE September 17, 1993 TIME 3:30
OFFICIAL RECORDS OF GILA COUNTY, AZ
LINDA HAUGHT ORTEGA, RECORDER
BY Marcus D. Alsworth
ck# 04331
\$900
#PAGES 2

When recorded, mail to:

CYPRUS MIAMI MINING CORPORATION
P. O. Box 3299
Englewood, Colorado 80155

Attention: Land Management Dept.

This Space Reserved for Recording Information

LOCATION NOTICE
(MILLSITE CLAIM)

NOTICE IS HEREBY GIVEN that the Future 202 Millsite millsite claim has been located by Cyprus Miami Mining Corporation, whose address is P.O. Box "S", Claypool, AZ 85532. This claim is 660 feet in length and 330 feet in width. The general course of this claim is East-West and it is situated in the Globe-Miami Mining District, Gila County, Arizona. The monument at which this location notice is posted lies within the boundaries of the claim at Corner No. 1. This claim runs from the location monument on which this notice is posted 5 feet in a East direction to the East end line and 655 feet in a West direction to the West end line and is also marked by four monuments, one at each corner of the claim, making the claim in the form of a parallelogram. The location monument at which this notice is posted is situated within Section 27, Township 1 North, Range 14 East, G.&S.R.M., and this claim encompasses portions of the quarter section, subdivisions(s), Section(s), Township and Range as follows:

SW 1/4 NW 1/4 Section 27, Township 1 North,
Range 14 East

The locality of this claim with reference to some natural object or permanent monument and additional information (if any) concerning its locality are as follows:
Beginning at the W 1/4 corner of Section 22, Township 1 North, Range 14 East, G. & S.R.M., thence South 3960 feet,
and East 660 feet to Corner No. 1;
thence South 330 feet to Corner No. 2;
thence West 660 feet to Corner No. 3;
thence North 330 feet to Corner No. 4;
thence East 660 feet to Corner No. 1;

DATED AND POSTED on the ground the 7th day of Sept, 1993.

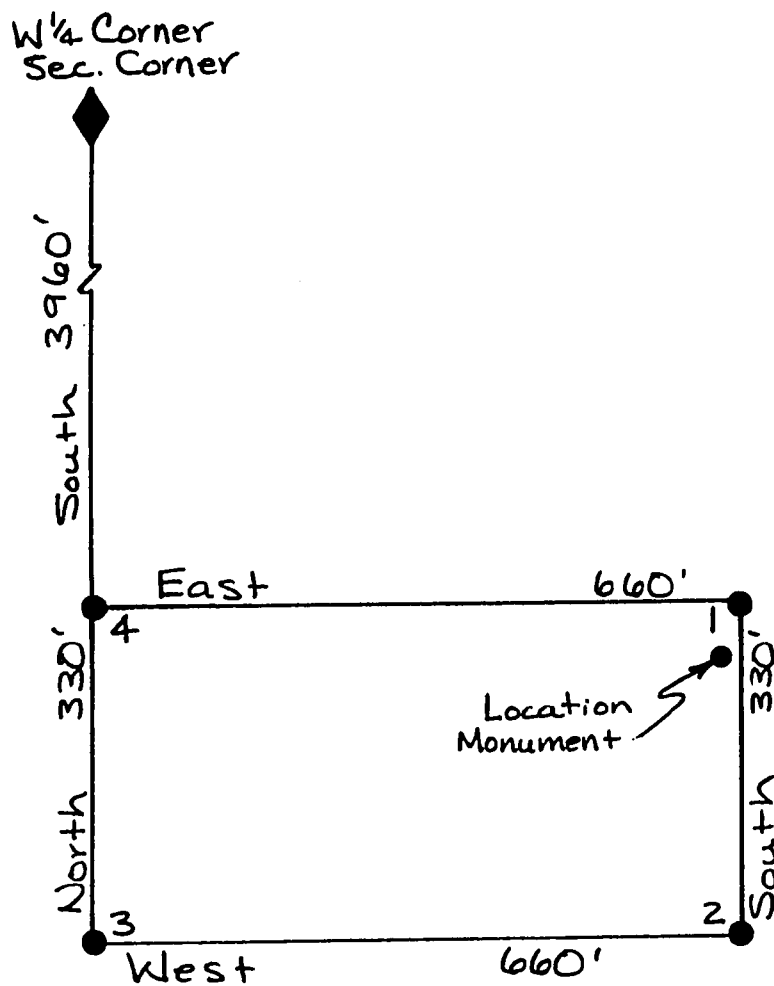
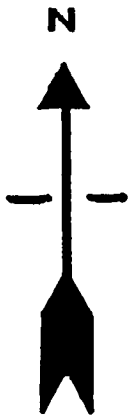
Witnesses: Jason Holland Locator(s) Cyprus Miami Mining Corporation
P.O. Box "S"
Claypool, AZ 85532

By: Bill Encher, Agent

A MC 327850

RECEIVED
SEP 27 PM '93

PLAT OF MILL SITE CLAIM
(To be Attached to Recorded Copy of
Location Notice Pursuant to A.R.S. § 27-203)



A MC 327850

1. Name of Claim Future 202 Millsite

2. Type of Claim Millsite

3. The Claim conforms to the following legal subdivision:

Township 1 North, Range 14 East, G. & S.R.M.

Section: SW 1/4 NW 1/4 Section 27

4. Scale: 1" = 200'

5. The Claim is situated in Gila County, Arizona.

6. Type of corner and location monuments used: 3" Capped Plastic Pipe

RECEIVED
 ARIZONA DEPT. OF REVENUE
 OCT 8 2 27 PM '93

When recorded, mail to:

CYPRUS MIAMI MINING CORPORATION
P. O. Box 3299
Englewood, Colorado 80155

Attention: Land Management Dept.

FEE# 93- 637444 ^{C \$ 9.00}
RECORDED AT THE REQUEST OF Cyprus Miami Mining Corp
DATE September 17, 1993 TIME 3:30
OFFICIAL RECORDS OF GILA COUNTY, AZ
LINDA HAUGHT ORTEGA, RECORDER.
BY Nancy D. Albright

This Space Reserved for Recording Information

LOCATION NOTICE (MILLSITE CLAIM)

NOTICE IS HEREBY GIVEN that the Future 203 Millsite millsite claim has been located by Cyprus Miami Mining Corporation, whose address is P.O. Box "S", Claypool, AZ 85532. This claim is 660 feet in length and 330 feet in width. The general course of this claim is East-West and it is situated in the Globe-Miami Mining District, Gila County, Arizona. The monument at which this location notice is posted lies within the boundaries of the claim at Corner No. 1. This claim runs from the location monument on which this notice is posted 5 feet in a East direction to the East end line and 655 feet in a West direction to the West end line and is also marked by four monuments, one at each corner of the claim, making the claim in the form of a parallelogram. The location monument at which this notice is posted is situated within Section 27, Township 1 North, Range 14 East, G.&S.R.M., and this claim encompasses portions of the quarter section, subdivisions(s), Section(s), Township and Range as follows:

SW 1/4 NW 1/4 Section 27, Township 1 North,
Range 14 East

The locality of this claim with reference to some natural object or permanent monument and additional information (if any) concerning its locality are as follows:

Beginning at the W 1/4 corner of Section 22, Township 1 North, Range 14 East, G. & S.R.M., thence South 4620 feet,
and East 660 feet to Corner No. 1;
thence West 660 feet to Corner No. 2;
thence North 330 feet to Corner No. 3;
thence East 660 feet to Corner No. 4;
thence South 330 feet to Corner No. 1;

DATED AND POSTED on the ground the 7th day of Sept, 1993.

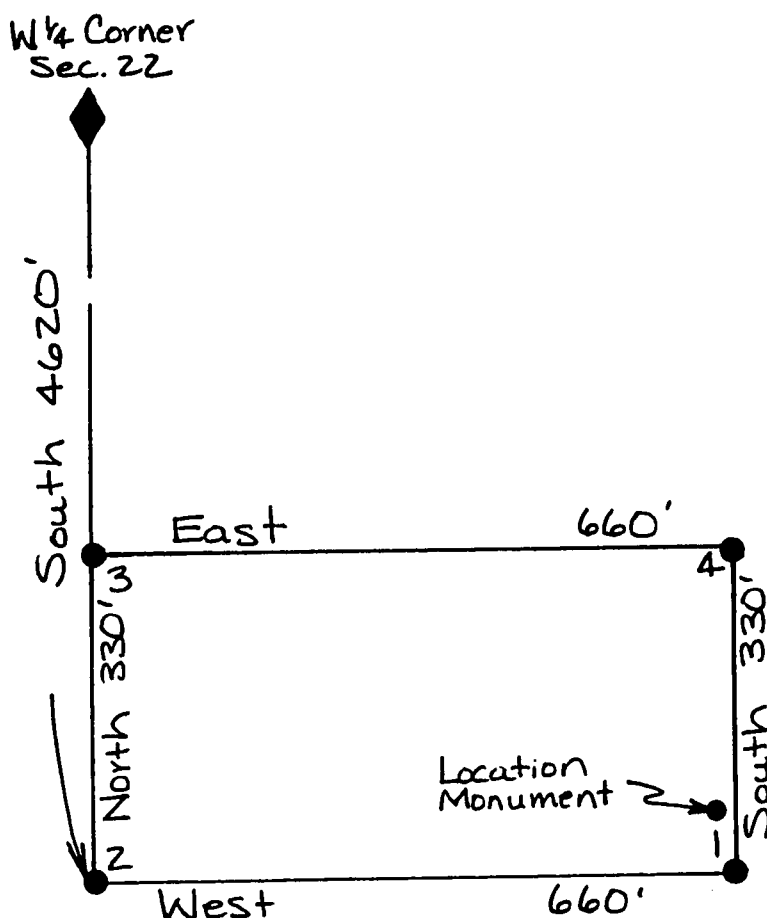
Witnesses:

Jason Holland

Locator(s) Cyprus Miami Mining Corporation
P.O. Box "S"
Claypool, AZ 85532

By: Bill Enclaw, Agent

PLAT OF MILL SITE CLAIM
 (To be Attached to Recorded Copy of
Location Notice Pursuant to A.R.S. § 27-203)



A MC 327851

1. Name of Claim Future 203 Millsite

2. Type of Claim Millsite

3. The Claim conforms to the following legal subdivision:

Township 1 North, Range 14 East, G. & S.R.M.

Section: SW 1/4 NW 1/4 Section 27

4. Scale: 1" = 200'

5. The Claim is situated in Gila County, Arizona.

6. Type of corner and location monuments used: 3" Capped Plastic Pipe

Oct 8 2 27 PM '93

RECORDED

INDEXED

When recorded, mail to:

CYPRUS MIAMI MINING CORPORATION
P. O. Box 3299
Englewood, Colorado 80155

Attention: Land Management Dept.

FEE# 93-

637445

RECORDED AT THE REQUEST OF

C \$9.00
ck# 04331
#PAGES 2

Cyprus Miami Mining Corp.
DATE September 17/99 TIME 3:30

OFFICIAL RECORDS OF GILA COUNTY, AZ
LINDA HAUGHT ORTEGA, RECORDER

BY

This Space Reserved for recording additional information.

LOCATION NOTICE
(MILLSITE CLAIM)

NOTICE IS HEREBY GIVEN that the Future 204 Millsite millsite claim has been located by Cyprus Miami Mining Corporation, whose address is P.O. Box "S", Claypool, AZ 85532. This claim is 660 feet in length and 330 feet in width. The general course of this claim is East-West and it is situated in the Globe-Miami Mining District, Gila County, Arizona. The monument at which this location notice is posted lies within the boundaries of the claim at Corner No. 1. This claim runs from the location monument on which this notice is posted 5 feet in a West direction to the West end line and 655 feet in a East direction to the East end line and is also marked by four monuments, one at each corner of the claim, making the claim in the form of a parallelogram. The location monument at which this notice is posted is situated within Section 27, Township 1 North, Range 14 East, G.&S.R.M., and this claim encompasses portions of the quarter section, subdivisions(s), Section(s), Township and Range as follows:

SW 1/4 NW 1/4 Section 27, Township 1 North,
Range 14 East

The locality of this claim with reference to some natural object or permanent monument and additional information (if any) concerning its locality are as follows: Beginning at the W 1/4 corner of Section 22, Township 1 North, Range 14 East, G. & S.R.M., thence South 3960 feet,

and East 600 feet to Corner No. 1;
thence East 660 feet to Corner No. 2;
thence South 330 feet to Corner No. 3;
thence West 660 feet to Corner No. 4;
thence North 330 feet to Corner No. 1;

DATED AND POSTED on the ground the 7th day of Sept, 1993.

Witnesses:

Jason Holland

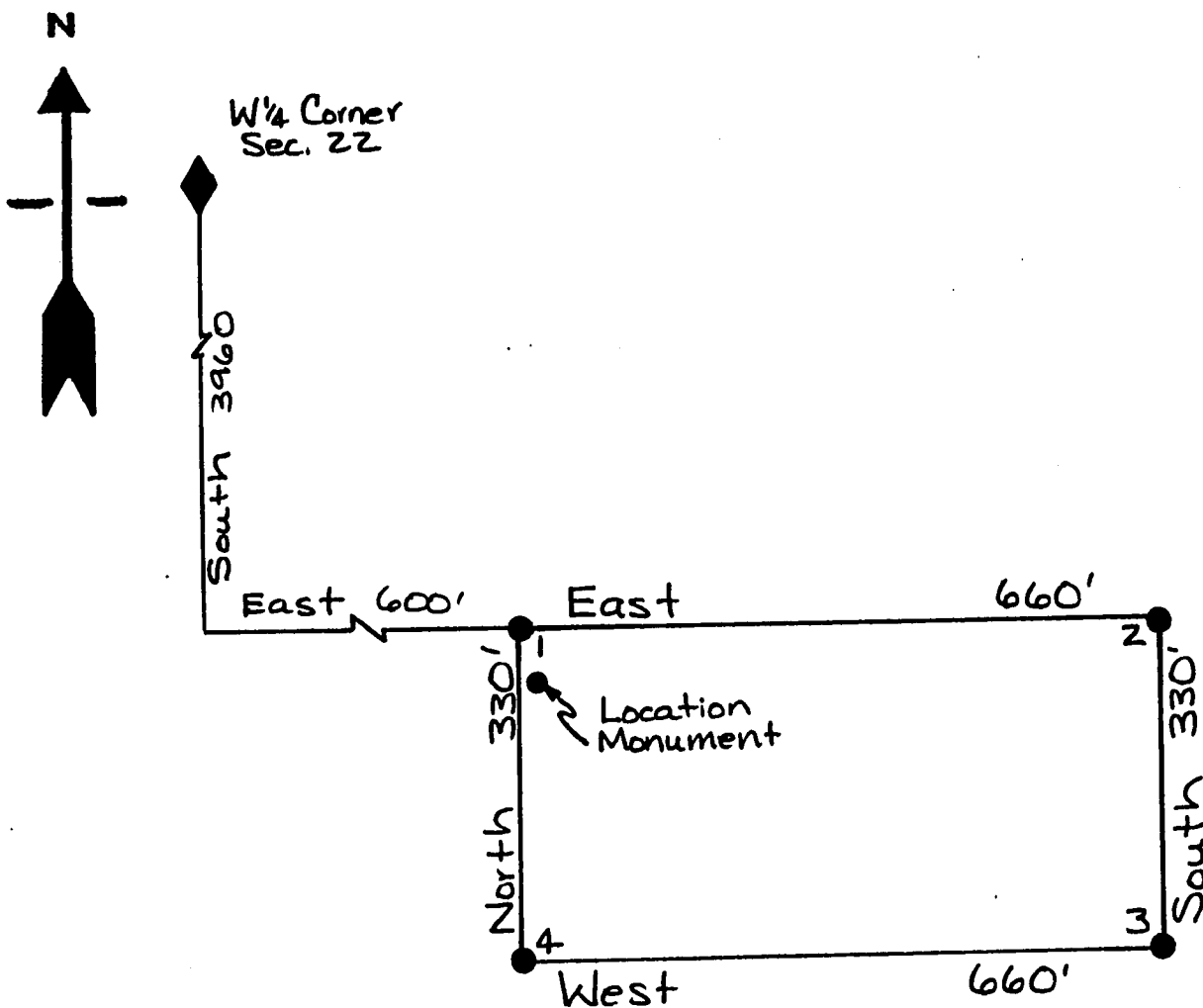
Locator(s) Cyprus Miami Mining Corporation

P.O. Box "S"

Claypool, AZ 85532

By: Bill Enck, Agent

PLAT OF MILL SITE CLAIM
(To be Attached to Recorded Copy of
Location Notice Pursuant to A.R.S. § 27-203)



A HC 327852

1. Name of Claim Future 204 Millsite
2. Type of Claim Millsite
3. The Claim conforms to the following legal subdivision:
 Township 1 North, Range 14 East, G. & S.R.M.
 Section: SW 1/4 NW 1/4 Section 27
4. Scale: 1" = 200'
5. The Claim is situated in Gila County, Arizona.
6. Type of corner and location monuments used: 3" Capped Plastic Pipe

RECEIVED
 OCT 8 2 27 PM '93
 ARIZONA DEPT. OF REVENUE

FEE# 93-

6111446

ck# 04331

#PAGES 2

RECORDED AT THE REQUEST OF

When recorded, mail to:

CYPRUS MIAMI MINING CORPORATION
P. O. Box 3299
Englewood, Colorado 80155

Attention: Land Management Dept.

Cyprus Miami Mining
DATE September 17, 1993 TIME 3:30

OFFICIAL RECORDS OF GILA COUNTY, AZ
LINDA HAUGHT ORTEGA, RECORDER

BY Nancy S. Olvorth
Recorder

This Space Reserved for Recording Information

LOCATION NOTICE (MILLSITE CLAIM)

NOTICE IS HEREBY GIVEN that the Future 205 Millsite millsite claim has been located by Cyprus Miami Mining Corporation, whose address is P.O. Box "S", Claypool, AZ 85532. This claim is 660 feet in length and 330 feet in width. The general course of this claim is East-West and it is situated in the Globe-Miami Mining District, Gila County, Arizona. The monument at which this location notice is posted lies within the boundaries of the claim at Corner No. 1. This claim runs from the location monument on which this notice is posted 5 feet in a West direction to the West end line and 655 feet in a East direction to the East end line and is also marked by four monuments, one at each corner of the claim, making the claim in the form of a parallelogram. The location monument at which this notice is posted is situated within Section 27, Township 1 North, Range 14 East, G.&S.R.M., and this claim encompasses portions of the quarter section, subdivisions(s), Section(s), Township and Range as follows:

SW 1/4 Section 27, Township 1 North,
Range 14 East

The locality of this claim with reference to some natural object or permanent monument and additional information (if any) concerning its locality are as follows:

Beginning at the W 1/4 corner of Section 22, Township 1 North, Range 14 East, G. & S.R.M., thence South 4620 feet

and East 660 feet to Corner No. 1;
thence North 330 feet to Corner No. 2;
thence East 660 feet to Corner No. 3;
thence South 330 feet to Corner No. 4;
thence West 660 feet to Corner No. 1;

DATED AND POSTED on the ground the 7th day of Sept, 1993.

Witnesses:

Jason Holland

Locator(s) Cyprus Miami Mining CorporationP.O. Box "S"Claypool, AZ 85532

By: Bill Erickson, Agent

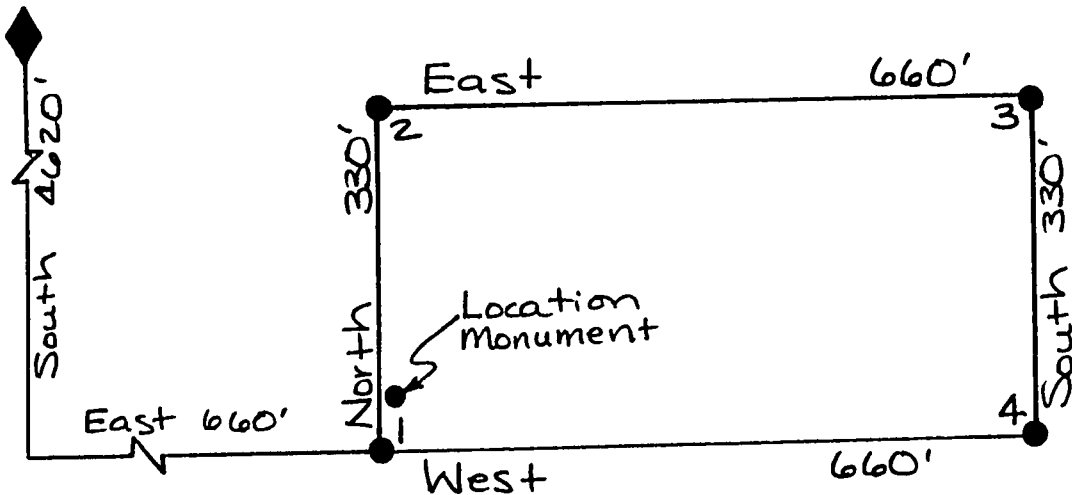
A MC 327853

RECEIVED
OCT 8 2 27 PM '93
ARIZONA STATE OFFICE

PLAT OF MILL SITE CLAIM
(To be Attached to Recorded Copy of
Location Notice Pursuant to A.R.S. § 27-203)



W¹/₄ Corner
Sec. 22



1. Name of Claim Future 205 Millsite

2. Type of Claim Millsite

3. The Claim conforms to the following legal subdivision:

Township 1 North, Range 14 East, G. & S.R.M.

Section: SW¹/₄ NW¹/₄ Section 27

4. Scale: 1" = 200'

5. The Claim is situated in Gila County, Arizona.

6. Type of corner and location monuments used: 3" Capped Plastic Pipe

A MC 327853

Oct 8 2 27 PM '93

RECORDED
INDEXED
NOTICE

FEE# 93- 637447 ^{C \$9.00}
RECORDED AT THE REQUEST OF Cyprus Miami Mining ^{ck# 04331}
DATE September 17, 1993 ^{#PAGES 2}
OFFICIAL RECORDS OF GILA COUNTY, AZ
LINDA HAUGHT ORTEGA, RECORDER
BY Nancy J. Ellsworth

When recorded, mail to:

CYPRUS MIAMI MINING CORPORATION
P. O. Box 3299
Englewood, Colorado 80155

Attention: Land Management Dept.

This Space Reserved for Recording Information

LOCATION NOTICE
(MILLSITE CLAIM)

NOTICE IS HEREBY GIVEN that the Future 206 Millsite millsite claim has been located by Cyprus Miami Mining Corporation, whose address is P.O. Box "S", Claypool, AZ 85532. This claim is 660 feet in length and 330 feet in width. The general course of this claim is East-West and it is situated in the Globe-Miami Mining District, Gila County, Arizona. The monument at which this location notice is posted lies within the boundaries of the claim at Corner No. 1. This claim runs from the location monument on which this notice is posted 5 feet in a East direction to the East end line and 655 feet in a West direction to the West end line and is also marked by four monuments, one at each corner of the claim, making the claim in the form of a parallelogram. The location monument at which this notice is posted is situated within Section 27, Township 1 North, Range 14 East, G.&S.R.M., and this claim encompasses portions of the quarter section, subdivisions(s), Section(s), Township and Range as follows:

SE 1/4 NW 1/4 Section 27, Township 1 North,
Range 14 East

The locality of this claim with reference to some natural object or permanent monument and additional information (if any) concerning its locality are as follows:

Beginning at the W 1/2 corner of Section 22, Township 1 North, Range 14 East, G. & S.R.M., thence South 3960 feet

and East 1980 feet to Corner No. 1;
thence South 330 feet to Corner No. 2;
thence West 660 feet to Corner No. 3;
thence North 330 feet to Corner No. 4;
thence East 660 feet to Corner No. 1;

DATED AND POSTED on the ground the 7th day of Sept, 1993.

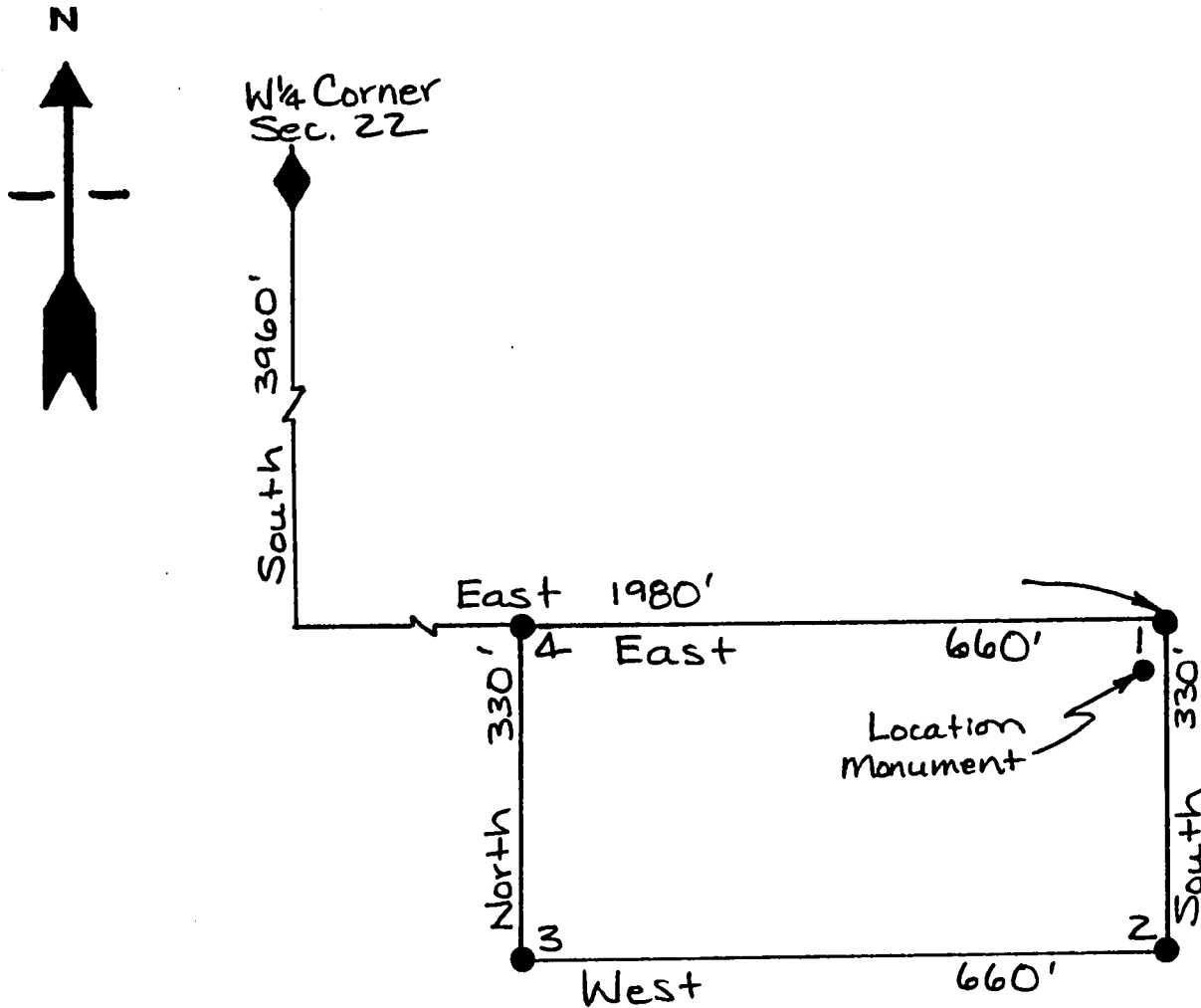
Witnesses:

[Signature]

Locator(s) Cyprus Miami Mining Corporation
P.O. Box "S"
Claypool, AZ 85532

By: Bill Ender, Agent

PLAT OF MILL SITE CLAIM
(To be Attached to Recorded Copy of
Location Notice Pursuant to A.R.S. § 27-203)



A MC 327854

1. Name of Claim Future 206 Millsite
2. Type of Claim Hillside
3. The Claim conforms to the following legal subdivision:
 Township 1 North, Range 14 East, G. & S.R.M.
 Section: SE 1/4 NW 1/4 Section 27

RECORDED
 FILED
 OCT 10 2 28 PM '93

4. Scale: 1" = 200'
5. The Claim is situated in Gila County, Arizona.
6. Type of corner and location monuments used: 3" Capped Plastic Pipe

HAS BEEN INDEXED AND MICROFILMED

PM

When recorded, mail to:

CYPRUS MIAMI MINING CORPORATION
P. O. Box 3299
Englewood, Colorado 80155

Attention: Land Management Dept.

FEE# 93-637448
RECORDED AT THE REQUEST OF

C \$900
ck# 04331
#PAGES 2

DATE September 17, 1993 TIME 3:30

OFFICIAL RECORDS OF GILA COUNTY, AZ
LINDA HAUGHT ORTEGA, RECORDER

BY Nancy D. Ellsworth
Clerk

This Space Reserved for Recording Information

LOCATION NOTICE
(MILLSITE CLAIM)

NOTICE IS HEREBY GIVEN that the Future 207 Millsite millsite claim has been located by Cyprus Miami Mining Corporation, whose address is P.O. Box "S", Claypool, AZ 85532. This claim is 660 feet in length and 330 feet in width. The general course of this claim is East-West and it is situated in the Globe-Miami Mining District, Gila County, Arizona. The monument at which this location notice is posted lies within the boundaries of the claim at Corner No. 1. This claim runs from the location monument on which this notice is posted 5 feet in a West direction to the West end line and 655 feet in a East direction to the East end line and is also marked by four monuments, one at each corner of the claim, making the claim in the form of a parallelogram. The location monument at which this notice is posted is situated within Section 27, Township 1 North, Range 14 East, G.&S.R.M., and this claim encompasses portions of the quarter section, subdivisions(s), Section(s), Township and Range as follows:

A MC 327855

SE 1/4 NW 1/4 Section 27, Township 1 North,
Range 14 East

The locality of this claim with reference to some natural object or permanent monument and additional information (if any) concerning its locality are as follows:

Beginning at the W 1/4 corner of Section 22, Township 1 North, Range 14 East, G. & S.R.M., thence South 3960 feet,
and East 1980 feet to Corner No. 1;
thence East 660 feet to Corner No. 2;
thence South 330 feet to Corner No. 3;
thence West 660 feet to Corner No. 4;
thence North 330 feet to Corner No. 1;

RECORDED
OCT 8 2 28 PM '93
AZ 100-1000000

DATED AND POSTED on the ground the 7th day of Sept, 1993.

Witnesses:

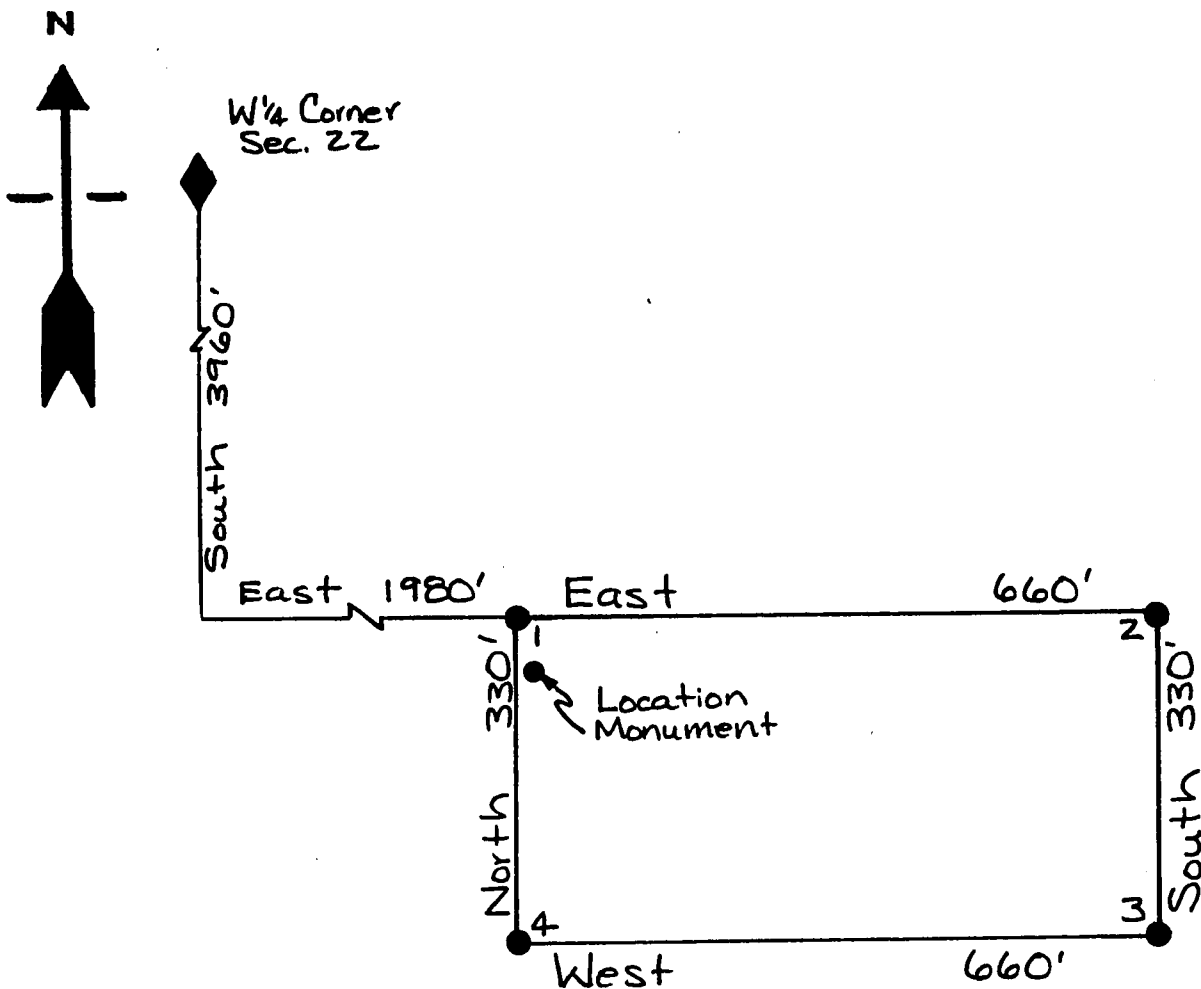
Jason Holland

Locator(s) Cyprus Miami Mining Corporation
P.O. Box "S"
Claypool, AZ 85532

By: Bill E. Groves, Agent

PLAT OF MILL SITE CLAIM
 (To be Attached to Recorded Copy of
Location Notice Pursuant to A.R.S. § 27-203)

A MC 327855



1. Name of Claim Future 207 Millsite
2. Type of Claim Millsite
3. The Claim conforms to the following legal subdivision:
 Township 1 North, Range 14 East, G. & S.R.M.
 Section: SE 1/4 NW 1/4 Section 27
4. Scale: 1" = 200'
5. The Claim is situated in Gila County, Arizona.
6. Type of corner and location monuments used: 3" Capped Plastic Pipe

RECORDED
 OCT 8 2 28 PM '93
 ARIZONA
 COUNTY CLERK

GEOGRAPHIC STATE: ARIZONA MERIDIAN: 14 TOWNSHIP: 1-ON RANGE: 14-DE

SEC	SUBDIVISION	MIR_X-REFERENCE	NUMBER/TYPE/DISPOSITION/ACRES	PROPRIETOR/INTEREST/RELATIONSHIP
14	W2W2W2,NWNWSW LESS UNPAT		CASE: AZA 007282	MAGMA COPPER CO 100.00000% HOLDER/BILLEE
14	TENTED MINING CLAIMS		TYPE: 287001 ROW-WATER FACILITY	
15	LOT 3,4,7		DISP: AUTHORIZED 04/20/89	
15	MS4742 MS		ACRS: 00029.440	
22	LOTS 3,7,10-13,N2NE LESS			
22	PATENTED MINING CLAIMS &			
22	MS3997 IN SWSW			
22	LOT 15			
22	MS4742 MS			
*15	SENE,E2SE LESS MS 4606			
14	W2W2NW,NWNWSW		CASE: AZA 007643	MAGMA COPPER CO 100.00000% HOLDER/BILLEE
15	SENE,E2SE		TYPE: 285003 ROW-POWER TRANS,FLP	
22	UNPAT MS 3997 IN SWSW		DISP: AUTHORIZED 07/16/74	
22	N2NE		ACRS: 00006.260	
22	LOT 3,7,10-13			
35	SW		CASE: AZA 007843	AZ PUBLIC SERVICE CO 100.00000% HOLDER/BILLEE
			TYPE: 285002 ROW-POWER TRANS LIN	
			DISP: AUTHORIZED 10/06/76	
			ACRS: 00000.880	
5	NWNW	14 1-ON 13-DE	CASE: AZA 009599	AZ PUBLIC SERVICE CO 50.00000% HOLDER
6	N2,NWNWSW	14 1-OS 13-DE	TYPE: 289100 ROW-FOREST LAND	SRP PUBLIC LANDS DIV 50.00000% HOLDER
		14 2-ON 14-DE	DISP: AUTHORIZED 04/28/76	
		14 2-OS 13-DE	ACRS: 01855.500	
		14 3-ON 14-DE		
		14 4-ON 14-DE		
		14 4-ON 15-DE		
		14 5-ON 15-DE		
		14 6-ON 15-DE		
		14 7-ON 15-DE		
		14 8-ON 15-DE		
		14 9-ON 15-DE		
		14 10-ON 15-DE		
		14 10-2N 15-DE		
		14 11-ON 14-DE		
5	NWNWNW	14 1-ON 13-DE	CASE: AZA 009601	AZ PUBLIC SERVICE CO 50.00000% HOLDER
6	N2	14 1-OS 13-DE	TYPE: 289100 ROW-FOREST LAND	SRP PUBLIC LANDS DIV 50.00000% HOLDER
		14 2-ON 14-DE	DISP: AUTHORIZED 04/28/76	
		14 3-ON 14-DE	ACRS: 01723.950	
		14 4-ON 14-DE		
		14 4-ON 15-DE		
		14 5-ON 15-DE		
		14 6-ON 15-DE		
		14 7-ON 15-DE		
		14 8-ON 15-DE		
		14 9-ON 15-DE		

* = REJECTED/SEGREGATED/ASSIGNED-OUT

CASE TYPE: ALL DISPO: ALL

14 1-ON 14-DE

GEOGRAPHIC STATE: ARIZONA MERIDIAN: 14 TOWNSHIP: 1-ON RANGE: 14-0E

SEC	SUBDIVISION	MTR X-REFERENCE	NUMBER/TYPE/DISPOSITION/ACRES	PROPRIETOR/INTEREST/RELATIONSHIP
		14 10-ON 15-0E		
		14 10-2N 15-0E		
		14 11-ON 14-0E		
35	UNPAT MS 4694 IN SW	14 1-ON 15-0E	CASE: AZA 011855	US WEST COMMUNICATIO 100.00000% HOLDER/BILLEE
36	UNPAT MS 4684B IN NWSW		TYPE: 286203 ROW-TEL & TELEG, FL	
36	LOT 7		DISP: AUTHORIZED 10/20/81	
			ACRS: 00001.650	
<22	LOT 8,9,14		CASE: AZA 020236	INSPIR CONSOL COP CO 100.00000% PATENTEE
23	LOT 1,2		TYPE: 271000 SALE-PUBLIC LANDS-F	
26	LOT 1,2,3		DISP: AUTHORIZED 11/08/85	
<27	LOT 4		ACRS: 00005.610	
14	LOT 3,4,5,8	14 14-ON 9-0W	CASE: AZA 022635FD	BLM SAFFORD DO 100.00000% OWNER
15	NW,N2SW,W2NE	14 17-0S 12-0E	TYPE: 220100 EX-BLM SEC 206, FLP	
15	LOT 1-7	14 17-0S 13-0E	DISP: PENDING 03/06/87	
22	NWNW	14 18-0S 12-0E	ACRS: 00385.420	
22	LOT 1,3,6-8,10-13,15			
36	N2NWSWSW		CASE: AZA 022740	UNKNOWN 100.00000% PARTY-IN-INTE
			TYPE: 292803 UNAUTHORIZED OCCUPA	
			DISP: PENDING 11/27/72	
			ACRS: 00001.000	
36	SE		CASE: AZA 023888	UNKNOWN 100.00000% PARTY-IN-INTE
			TYPE: 292803 UNAUTHORIZED OCCUPA	
			DISP: PENDING 05/17/89	
			ACRS: 00001.000	
34	M4694 MS	14 1-0S 14-0E	CASE: AZA 024486	CYPRUS MIAMI MINING 100.00000% APPLICANT
35	M4694 MS		TYPE: 386400 MILLSITE PATENTS	
			DISP: PENDING 04/17/90	
			ACRS: 00151.162	
34	M4697 MS		CASE: AZA 024487	CYPRUS MIAMI MINING 100.00000% APPLICANT
			TYPE: 386400 MILLSITE PATENTS	
			DISP: PENDING 04/17/90	
			ACRS: 00023.548	
25	M4765 MS		CASE: AZA 024569	CYPRUS MIAMI MINING 100.00000% APPLICANT
26	M4765 MS		TYPE: 386400 MILLSITE PATENTS	
35	M4765 MS		DISP: PENDING 06/15/90	
36	M4765 MS		ACRS: 00173.861	
33	M4706 MS	14 1-0S 14-0E	CASE: AZA 024656	CYPRUS MIAMI MINING 100.00000% APPLICANT
			TYPE: 386400 MILLSITE PATENTS	
			DISP: PENDING 07/20/90	
			ACRS: 00194.461	

GEOGRAPHIC STATE: ARIZONA MERIDIAN: 14 TOWNSHIP: 1-ON RANGE: 14-0E

SEC	SUBDIVISION	MIR_X-REFERENCE	NUMBER/TYPE/DISPOSITION/ACRES	PROPRIETOR/INTEREST/RELATIONSHIP
23	M4711 MS		CASE: AZA 024750 TYPE: 386400 MILLSITE PATENTS DISP: PENDING 08/31/90 ACRS: 00094.930	CYPRUS MIAMI MINING 100.00000% APPLICANT
15 22	M4742 MS		CASE: AZA 024781 TYPE: 386400 MILLSITE PATENTS DISP: PENDING 09/13/90 ACRS: 00079.349	CYPRUS MIAMI MINING 100.00000% APPLICANT
13 14 23 24	M4743 MS		CASE: AZA 024826 TYPE: 386400 MILLSITE PATENTS DISP: PENDING 10/04/90 ACRS: 00331.045	CYPRUS MIAMI MINING 100.00000% APPLICANT
14	M4804 MS		CASE: AZA 025259 TYPE: 386400 MILLSITE PATENTS DISP: PENDING 04/30/91 ACRS: 00018.768	CYPRUS MIAMI MINING 100.00000% APPLICANT
13 14 15 22 23 24 25 26 35 36	PART OF		CASE: AZA 027259 TYPE: 380910 SURFACE MGT-PLAN DISP: AUTHORIZED 04/22/81 ACRS: 00001.000	CYPRUS MIAMI MINING 100.00000% CLAIMANT
34 34 34 35 36	UNPAT MS 4694,4697,4698 UNPAT MS 4963A E2SW N2S2 NWSW, SENE	14 1-ON 15-0E	CASE: AZAR 0017203 TYPE: 285002 ROW-POWER TRANS LIN DISP: AUTHORIZED 11/17/58 ACRS: 00041.390	SRP PUBLIC LANDS DIV 100.00000% HOLDER
22 22	SWSW, SWSE LOT 4		CASE: AZAR 0026710 TYPE: 286202 ROW-TELEPHONE-TELEG DISP: AUTHORIZED 11/03/60 ACRS: 00001.750	US WEST COMMUNICATIO 100.00000% HOLDER/BILLEE
34 35 36	SE N2S2 NWSW, SENE	14 1-ON 15-0E	CASE: AZAR 0035713 TYPE: 285002 ROW-POWER TRANS LIN DISP: AUTHORIZED 01/06/67 ACRS: 00038.980	SRP PUBLIC LANDS DIV 100.00000% HOLDER

GEOGRAPHIC STATE: ARIZONA MERIDIAN: 14 TOWNSHIP: 1-ON RANGE: 14-DE

SEC	SUBDIVISION	MIR X-REFERENCE	NUMBER/TYPE/DISPOSITION/ACRES	PROPRIETOR/INTEREST/RELATIONSHIP
13	SESESE	14 1-ON 15-DE	CASE: AZPHX 0059578	SALT GRASS EXPL INC 100.00000% HOLDER
24	N2,SW	14 2-ON 14-DE	TYPE: 285004 ROW-POWER TRANS-IRR	
		14 2-ON 15-DE	DISP: AUTHORIZED 12/05/24	
		14 3-ON 12-DE	ACRS: 00333.330	
		14 3-ON 13-DE		
		14 3-ON 14-DE		
		14 4-ON 12-DE		
35	SENESE, S2S2		CASE: AZPHX 0080686	AZ SHWY 100.00000% HOLDER
36	W2SW		TYPE: 282105 FED AID HIGHWAY (SE	
			DISP: AUTHORIZED 10/18/89	
			ACRS: 00063.130	
20	PROT SE		CASE: AZPHX 0080933	MAGMA COPPER CO 100.00000% HOLDER/BILLEE
28	PROT N2		TYPE: 287001 ROW-WATER FACILITY	
29	PROT NE		DISP: AUTHORIZED 12/11/44	
			ACRS: 00028.040	
36	LOT 9		CASE: AZPHX 0084878	AZ PUBLIC SERVICE CO 100.00000% HOLDER/BILLEE
			TYPE: 285001 ROW-PWR FACILITIES	
			DISP: AUTHORIZED 08/12/49	
			ACRS: 00000.290	

UNITED STATES
DEPARTMENT OF THE INTERIOR
BUREAU OF LAND MANAGEMENT
(Return Address)

State _____ Office _____

OFFICIAL BUSINESS
PENALTY FOR PRIVATE USE \$300

AN EQUAL OPPORTUNITY EMPLOYER



POSTAGE AND FEES PAID
U.S. DEPARTMENT OF THE INTERIOR
INT-418

W
A
S

BUREAU OF LAND MANAGEMENT
DENVER FEDERAL CENTER
BUILDING 50, SC-610
P.O. BOX 25047
DENVER, COLORADO 80225-0047

FINANCIAL DOCUMENTS
ONLY

- ☐ SC-615 = GENERAL ACCOUNTING BRANCH
- ☐ SC-616A = DATA CONTROL SECTION
- ☐ SC-616B = PAYMENTS SECTION

SC-616A DATA CONTROL SECTION

Deposit Tickets (SF-215) including Supporting Documents,
e.g., Form 1370-35, 1370-40, etc.

Progress Reports (Form 1681-6)

Payroll Change Forms (FB-315)

Automated Payroll Correction Letters (FB305PP1)

Automated Refunds (Form 1374-1)

Adjustments to Lease (Form 1370-11 & Form 1371-18)

Refund Data Sheet (Form 1374-1) including
DFS (Form 1310-5) or CDS (Form 1370-35)

Exception in Indirect Cost Rate — Contributed Fund Project
(Form 1681-3A)

SC-615 GENERAL ACCOUNTING BRANCH

Collection Transmittals (Form 1370-8 only) - Enclosed ☐

Debit Vouchers (SF-5515)

Fund Transfers Between Agencies (SF-1081 Collection Refunds)

SIBAC Supporting Documents (Form 1371-23)

Fuel & Oil Issue Record (Form 1520-28)

Motor Vehicle Petroleum Issue Record -
Reimbursable (GSA Form 1374-A)

Emergency Firefighter Payrolls

Journal Vouchers (Form 1310-17 & Form 1370-39)

Unidentified Project Cost Reports (FR-130)

Stores Control Register (Form 1520-6) including
Document Face Sheet (Form 1310-5)

Receiving Report for Stores (DI-102)

Report of Survey for Stores (DI-103)

Transfer of Property for Stores (DI-104)

Inventory of Property for Stores (DI-106)

Reimbursable Work Project Authorization (Form 1681-3)

SC-616B PAYMENTS SECTION

Travel Advance Requests (SF-1038) - Enclosed ☐

Travel Vouchers (SF-1012) - Enclosed ☐

Travel Authorizations (DI-1020) - Enclosed ☐

Reimbursement Vouchers (SF-1129 Imprest) - Enclosed ☐

Final Salary Clearance (Form 1340-2) - Enclosed ☐

All Payment Invoices

Document Face Sheets for Obligations & Payments (1310-5)

Purchase Orders (Pink & Blue) (OF-347)

Purchase Orders (SF-44)

Advertising Orders (SF-1143)

District Contract Obligations

District Certificate for Contract Payments (1510-10)

Receiving Reports (OF-347)

T.R. Buff copies (SF-1169) including
Documents Face Sheet (1310-5)

GSA FEDSTRIP Obligation Copies (SF-3146)

GSA Self Service Obligations (GSA-831)

Tort Claims (SF-1145)

Seed Test Results

Equipment Order Use Summary & Invoice (1510-18)


Fund Transfers Between Agencies (SF-1081 - Payments)

XYRTY223

XYRTY223

XYRTY223

XYRTY223




XYRTY224

XYRTY224

XYRTY224

XYRTY224



XYRTY225

XYRTY225

XYRTY225

XYRTY225

